

MINISTRY OF ENVIRONMENT, FOREST & CLIMATE CHANGE

**REPORT ON GREEN
INDIA MISSION
AFFORESTATION
ACTIVITIES IN GIM
INTERVENTION SITE**

MONITORING AND EVALUATION GIS CELL
DIRECTORATE OF GREEN INDIA MISSION

2015-2020

Contents:

Sno		Page No
I.	Introduction	02
II.	States Wise Afforestation Activities	08
	1. Punjab Intervention Site with Change Analysis	09
	2. Uttarakhand Intervention Site with Change Analysis	13
	3. Sikkim Intervention Site with Change Analysis	17
	4. Mizoram Intervention Site with Change Analysis	21
	5. Manipur Intervention Site with Change Analysis	25
	6. Madhya Pradesh Intervention Site with Change Analysis	29
	7. Chhattisgarh Intervention Site with Change Analysis	33
	8. Maharashtra Intervention Site with Change Analysis	37
	9. Odisha Intervention Site with Change Analysis	41
	10. Andhra Pradesh Intervention Site with Change Analysis	45
	11. Karnataka Intervention Site with Change Analysis	49
	12. Kerala Intervention Site with Change Analysis	53
III.	Recommendation & Outcome	57
IV.	Annexure A- Detail of State Wise Intervention Sites Change Detection (Tabular form)	58
V.	Annexure B- State Wise GIM Intervention Site- JFMC/VSS Details	664

Introduction:

Forest cover broadly signifies the expanse of forest resources in a country or region. Remote Sensing based Forest Cover assesment in a periodic manner helps in knowing a broad trend of Forest Cover in the Green India Mission intervention Site. The Change Detection analysis was undertaken to assess the impact of the mission with regards to its intervention relating to Afforestation and Enhancement of Tree cover in the Forest and the Non – Forest areas.

Objective of the Change Detection Analysis:

- To Monitor forest cover and changes therein at the GIM Intervention Site levels
- To generate information on forest cover in different classes and change therein
- To produce base layer for assesment of differntent parametres including growing stock, forest carbon
- To provide information for dashboard reporting

Sattellite Data and Period

Forest cover change assessment based on the interpretation of IRS Resourcesat LISS III satellite data. Specifications of LISS III Data from Resourcesat-2 Ground Resolution 23.5 m. 8 bits Temporal Resolution (revisit period) 24 days Swath (width of the strip) 141 km. Projection system used UTM & Datum used WGS 84. Detail given in the table 0.1.

Table 0.1 Sattellite data and period details

Cycle of Assessment Year	Data Period	Sensor	Spatial Resolution	Scale	Minimum Mappable Unit (ha)	Mode of Interpretation	Data Source
2015	2013-14	IRS P6-LISS III Resourcesat-2	23.5 m	1:50,000	1	Digital	FSI Forest Cover
2017	2015-16	IRS P6-LISS III Resourcesat-2	23.5 m	1:50,000	1	Digital	FSI Forest Cover
2019	2017-18	IRS Resourcesat-2 LISS III	23.5 m	1:50,000	1	Digital	FSI Forest Cover

Forest Cover Class Description

Forest cover classified in terms of canopy density classes. These are

Class	Description
Very Dense Forest	All lands with tree canopy density of 70 percent and above
Moderately Dense Forest	All lands with tree canopy density of 40 percent and more but less than 70 percent
Open Forest	All lands with tree canopy density of 10 percent and more but less than 40 percent
Scrub	Forest lands with canopy density less than 10 percent
Non-forest	Lands not included in any of the above classes. (includes water)



Very Dense Forest



Moderately Dense Forest



Open Forest



Scrub

Figure 0.1

Validation process for Change Detection:

1. The change maps depict changes in current forest cover with respect to previous forest cover. KML Intervention area along with Raster FSI data of Forest Cover Map is masked as per the requirement.
2. Raster image was then converted into vector & spatially overlapped with the GIM intervention area
3. The final layer for the change is retained in both raster and vector formats. Maintaining the layer in vector format helps in incorporating additional information in the attribute table. The vector layer also facilitates compatibility to the GIS environment for further analysis

Limitation of the Forest Cover Mapping:

Every remote sensing based mapping exercise has certain limitations. The inherent limitations affect the accuracy of the Forest Cover Mapping which is assessed and reported through an independent accuracy assessment exercise. Some of the significant limitations are as follows:

- since the resolution of the LISS III sensor data is 23.5 m, land cover features having a geometric dimension less than 23.5 m on the ground are not discernible
- considerable ground details may sometimes be obscured due to clouds and shadows. Such areas can be discerned to a certain extent with the help of collateral data and image processing techniques, but not always
- non-availability of appropriate season data sometimes puts constraints on the interpretation of the features owing to poor reflectance of data and phenological changes in forests
- occurrence of weeds like lantana in forest areas and agricultural crops like sugarcane, cotton, etc adjacent to forests, causes mixing of spectral signatures and often make precise forest cover delineation difficult
- young plantations and tree species with less chlorophyll or inadequate foliage, many a times are not discernable on satellite images due to inadequate reflectance
- haze and other atmospheric distortions pose difficulty in interpretation, especially in the coastal areas

GREEN INDIA MISSION INTERVENTION SITE

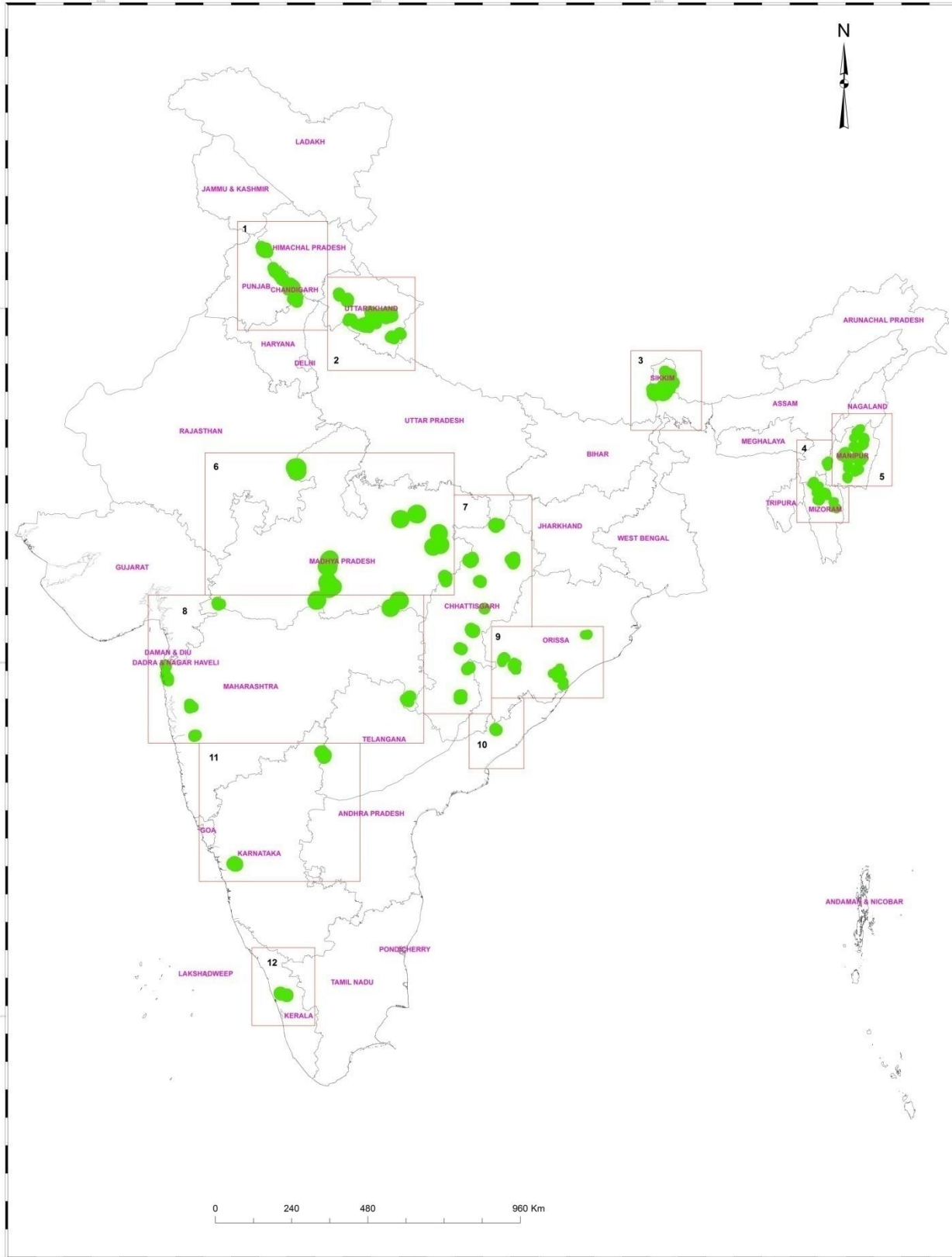
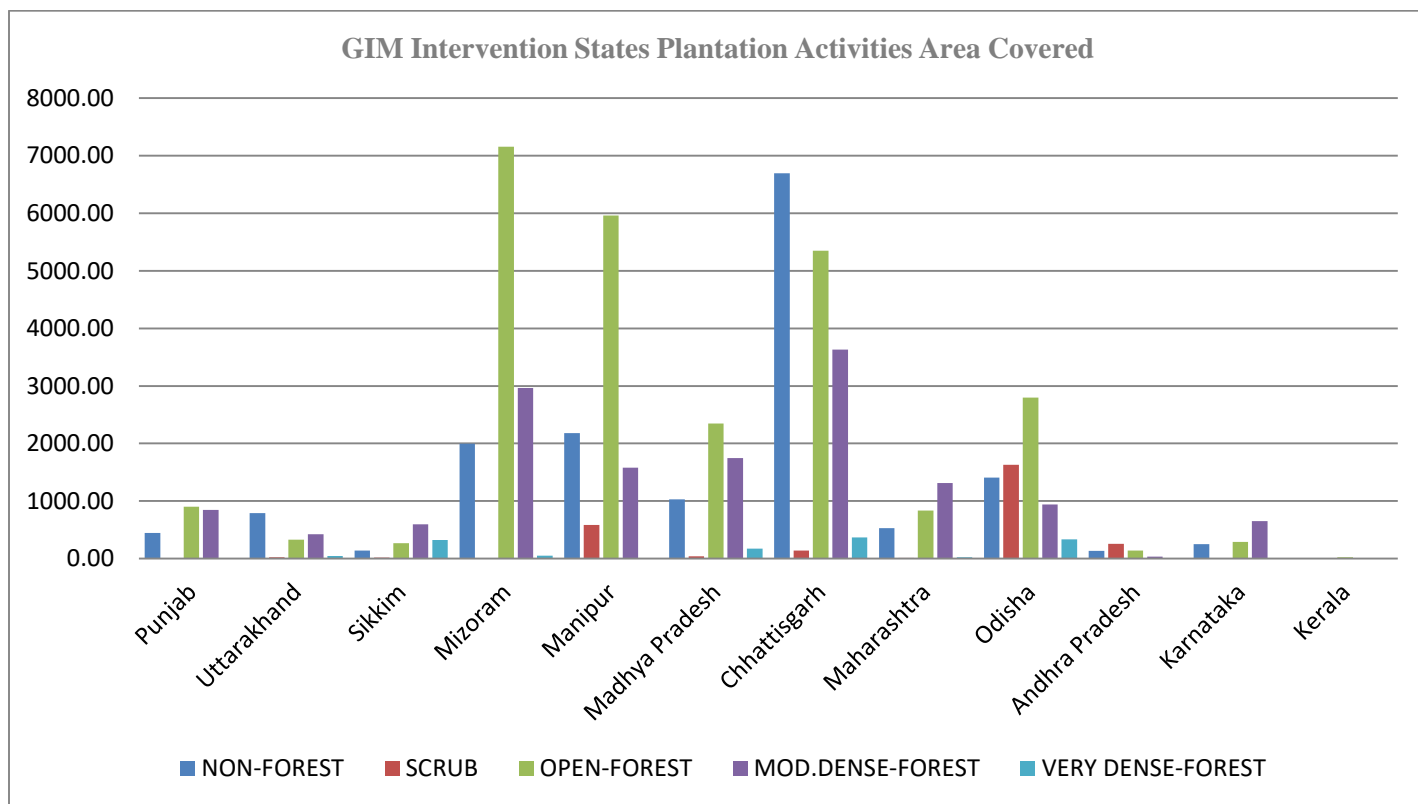


Table 0.2 Geographical Area covered in GIM Intervention Site States with forest covered area (ha)

State	NON-FOREST	SCRUB	OPEN-FOREST	MOD.DENSE-FOREST	VERY DENSE-FOREST	WATER	Area (Ha)
Punjab	448.41	6.01	902.64	846.16	0.00	3.62	2206.84
Uttarakhand	789.10	22.56	329.71	426.11	47.54	1.57	1616.58
Sikkim	140.80	17.43	268.00	594.39	321.27	1.39	1343.29
Mizoram	1999.63	0	7157.31	2964.49	51.62	0.00	12173.05
Manipur	2181.10	586.74	5959.69	1577.99	0	7.30	10312.83
Madhya Pradesh	1032.16	37.79	2346.16	1746.95	174.44	9.15	5346.65
Chhattisgarh	6695.73	138.74	5348.08	3630.21	365.68	204.65	16383.09
Maharashtra	527.56	14.20	836.46	1311.65	22.76	0.34	2712.97
Odisha	1407.95	1630.59	2796.92	941.64	335.10	1.16	7113.35
Andhra Pradesh	134.53	256.79	142.45	36.59	0	0	570.36
Karnataka	253.17	3.60	291.56	649.16	0	0	1197.49
Kerala	5.02	0	22.09	0.00	0	0	27.11

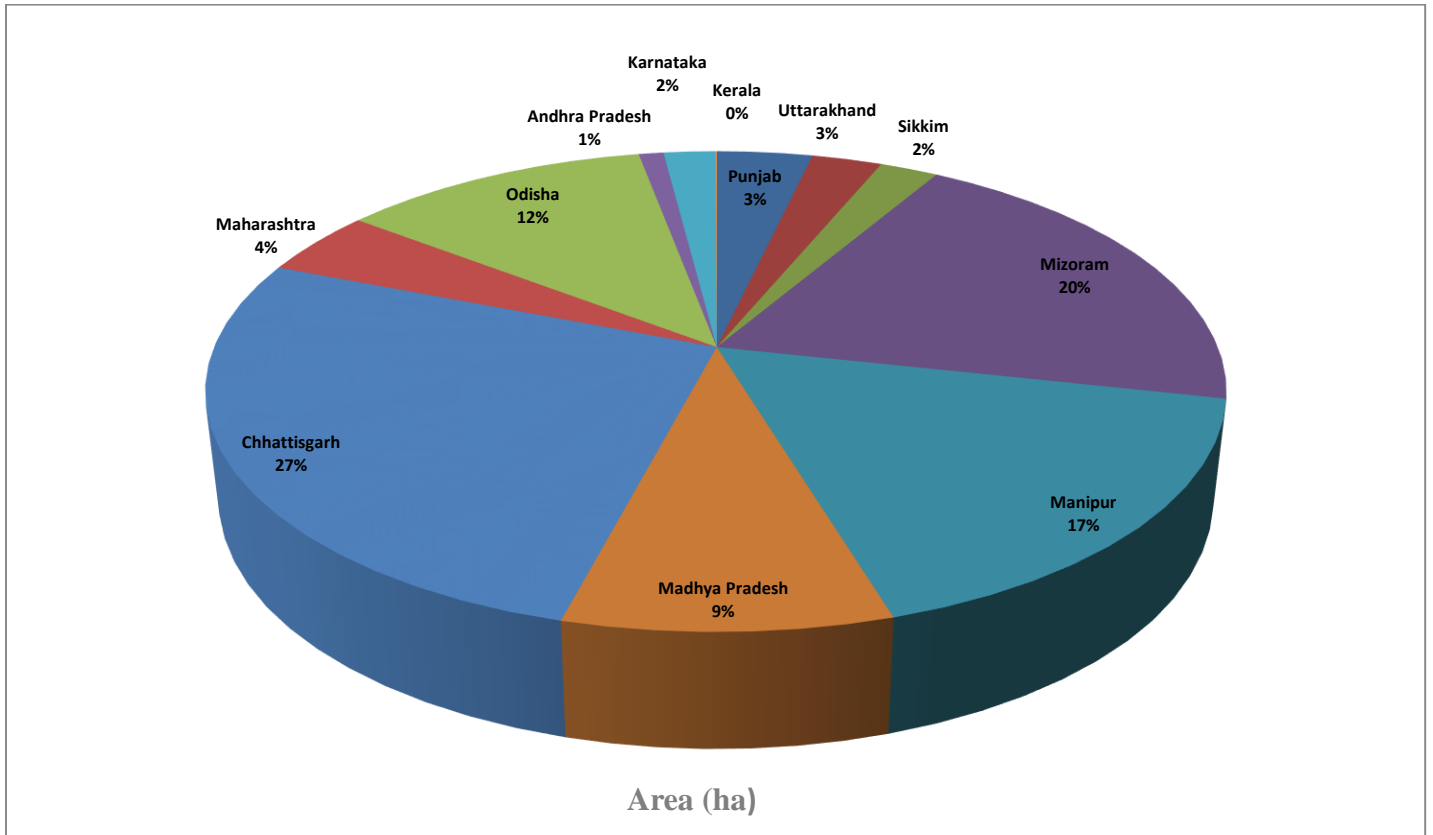
*Note: FSI Forest Data-2019

Figure. 0.3 GIM Intervention States Plantation activities area (ha) covered



*Note: FSI Forest Data-2019

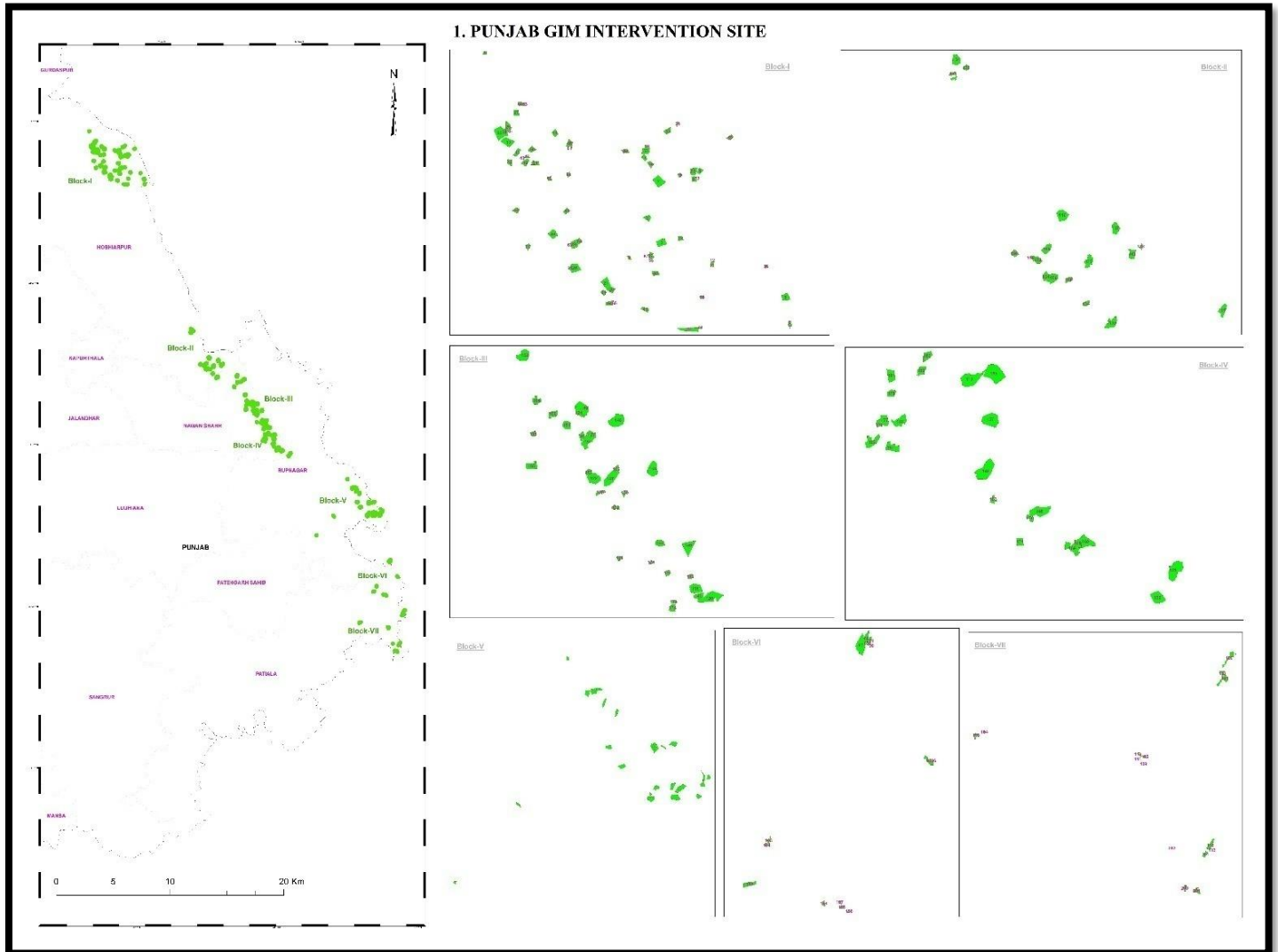
Figure. 0.4 GIM Intervention states in terms of Plantation activities bearing area (%)



States Wise Afforestation Activities

1. Punjab Intervention Site with Change Analysis

Punjab: Situated in the north-western part of the country, the State of Punjab has an area of 50,362 sq km, which is 1.53% of the geographical area of the country. The GIM Intervention Site lies between 31°00'N to 32°00'N latitude and 76°00'E to 76°30' E longitude.



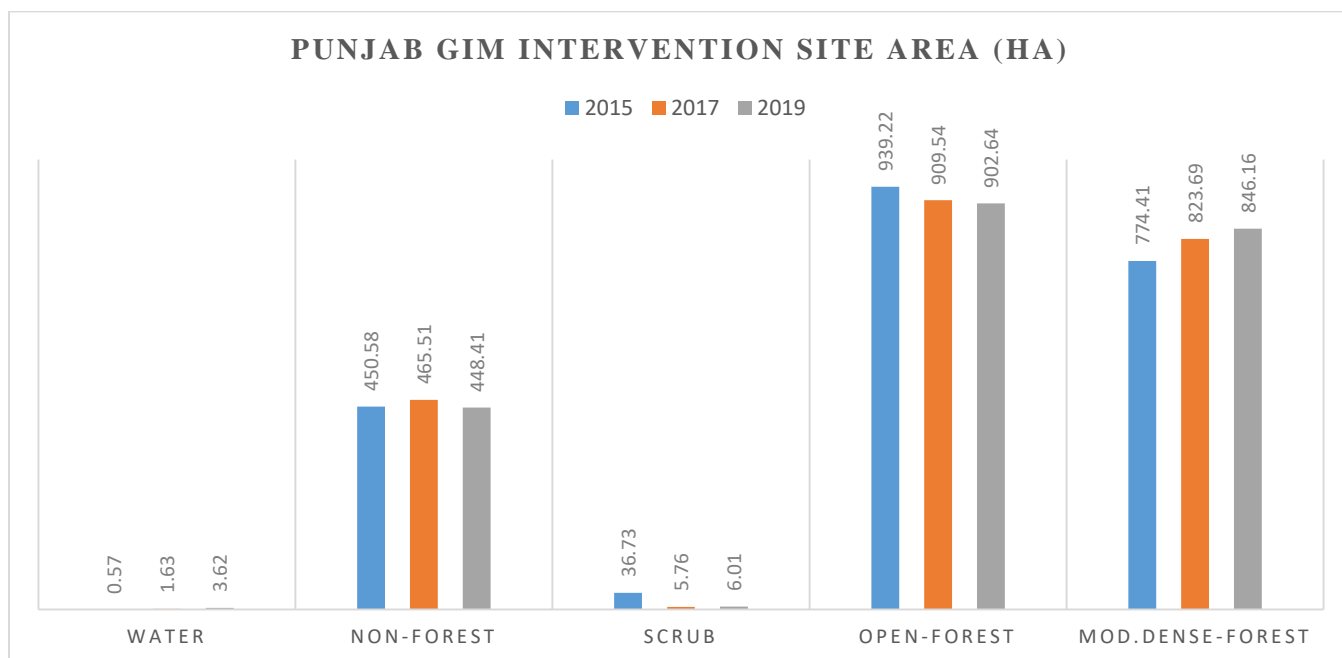
Change Metric: Change in forest cover is a dynamic process. A change matrix gives a quantitative account of class wise change and also the flux of changes among the classes between the current and previous assessment. Change Matrix has been prepared by aggregating the change polygons pertaining to different cells in the matrix, for example the fifth cell in the MDF column shown in green colour is the aggregated area of polygons which have changed from increased area in MDF, whereas the second cell in the Non-Forest column shown in green is the aggregated area of the polygons which decreased to loss of forest area in red, Scrub and open forest area shown in third & fourth cell in red equal to loss of forest cover .The values shown in green colour represent improvement whereas those shown in red colour indicate impairment or loss of forest cover in the density classes. Change matrix for the GIM Intervention site Punjab is given in the Table 1.1

TABLE 1.1 Forest cover change matrix of GIM Intervention sites in comparison to 2015 to 2017 and 2019 assessments

State Name	Class	2017	2019
Punjab	WATER	1.06	3.05
	NON-FOREST	14.93	-2.17
	SCRUB	-30.97	-30.73
	OPEN-FOREST	-29.69	-36.58
	MOD.DENSE-FOREST (MDF)	49.29	71.75
	Area (Ha)	4.61	5.32

It is interpreted that there is decrease in open forest area from 14.93 ha to -2.17. Loss of forest cover in Open Forest area from -29.69 ha to -36.58 ha. Non-Forest area decrease from 14.93 ha to -2.17. But increase in MDF area from 49.29 ha to 71.75 ha. Total forest cover gains from 4.61 ha to 5.32 ha. Punjab GIM Intervention site area with change analysis of 2015,2017,2019 is given in the Table 1.1 & Figure 1.2.

Figure 1.2 Punjab GIM Intervention site areas with change analysis



The total forest cover of the GIM Punjab Intervention site, as per current & previous assessment of 2206 ha. Loss of forest area in Non forest -3.16% to -3.89%, Scrub -84.32% to -83.64%, Open Forest -3.16% to -3.89%. It may be seen that MDF increase from 6.36 % to 9.27 %. Overall area of forest afforestation area gain from 0.21% to 0.24%. Percentage Gain, Loss is shown in figure 1.3 & table 1.4.

Figure: 1.3 Percentage wise Gain & Loss of GIM Intervention site

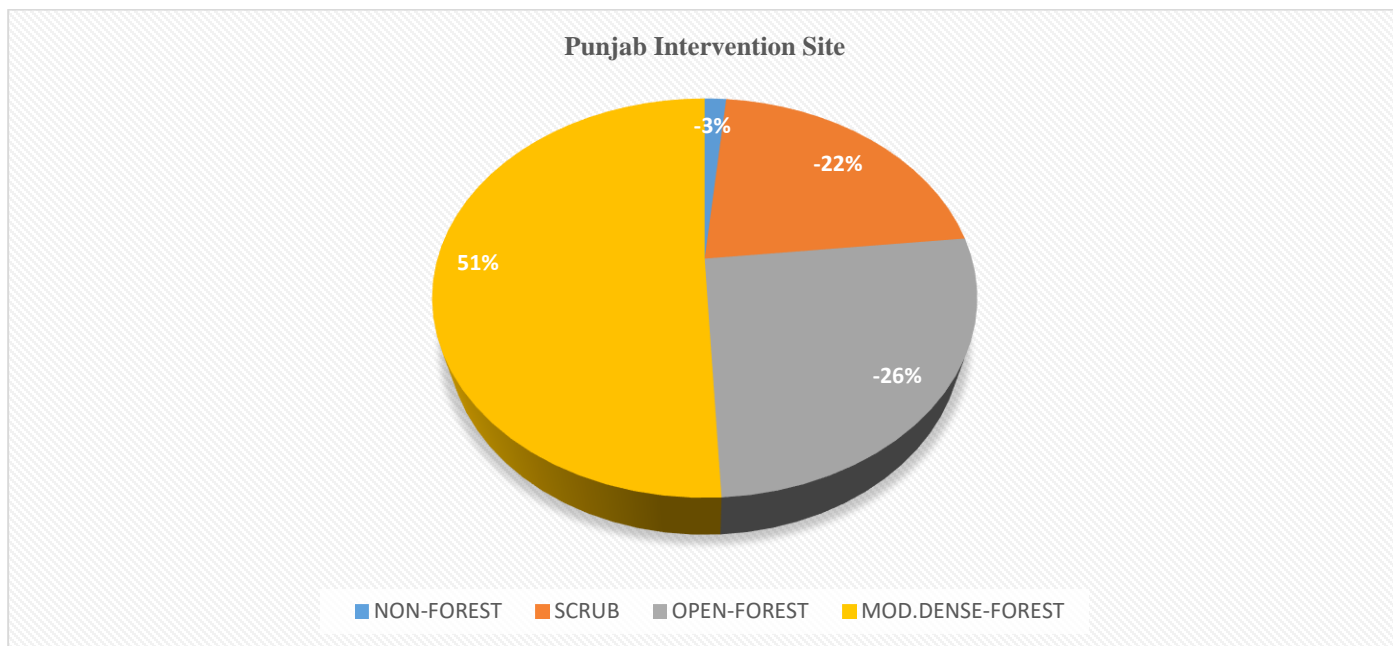


Table 1.3

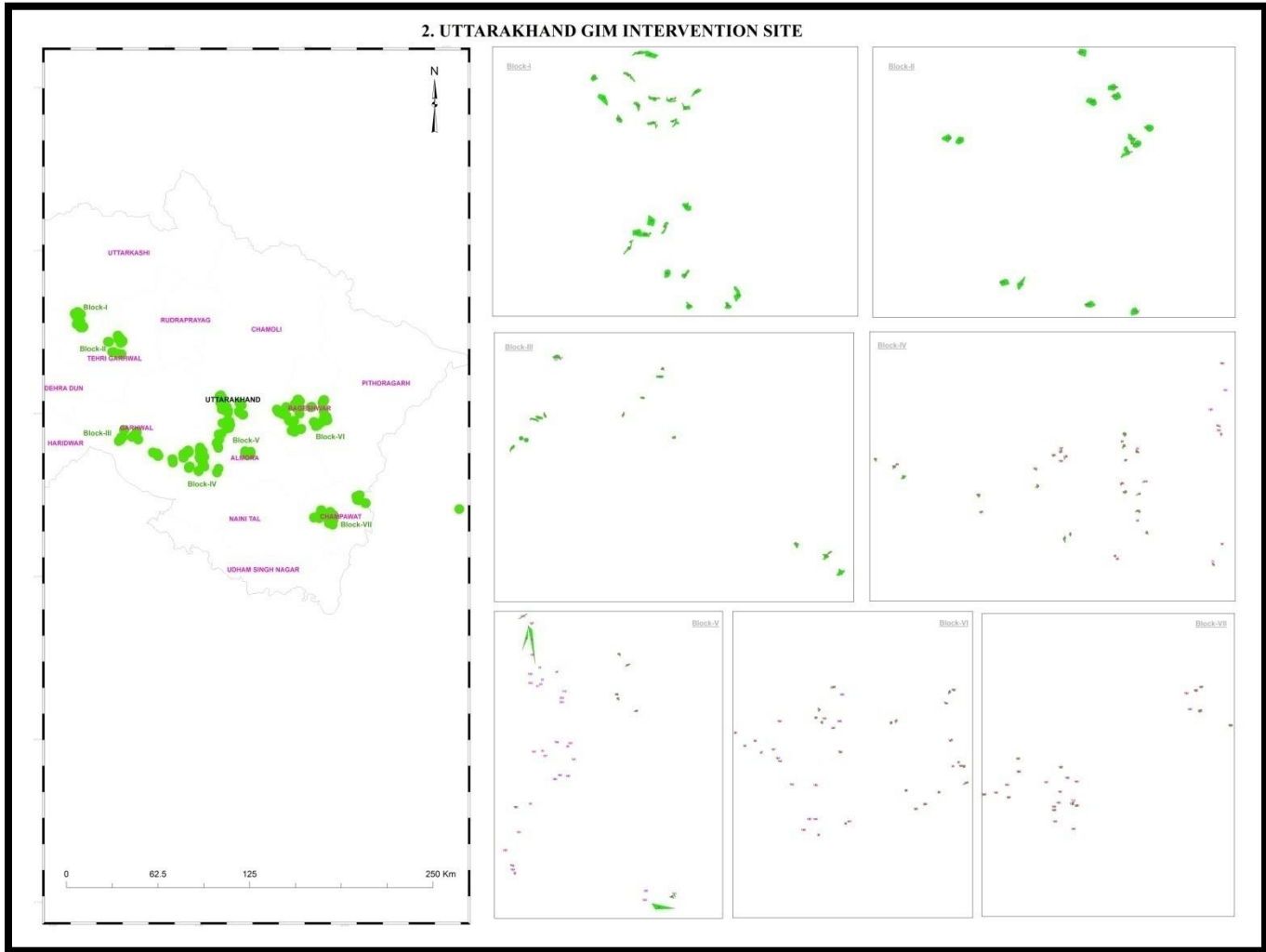
State Name	Class	2017	2019
Punjab	NON-FOREST	3.31%	-0.48%
	SCRUB	-84.32%	-83.64%
	OPEN-FOREST	-3.16%	-3.89%
	MOD.DENSE-FOREST	6.36%	9.27%
	Percentage (ha)	0.21%	0.24%

Table 1.4

2. Uttarakhand Intervention Site with Change Analysis

Uttarakhand:

The predominantly mountainous State of Uttarakhand covers an area of 53,483 sq km, which is 1.63% of the geographical area of the country. The Uttarakhand GIM Intervention site lies between 27°00' N to 32°00' N latitude and 79°00' E to 81°00' E longitude.



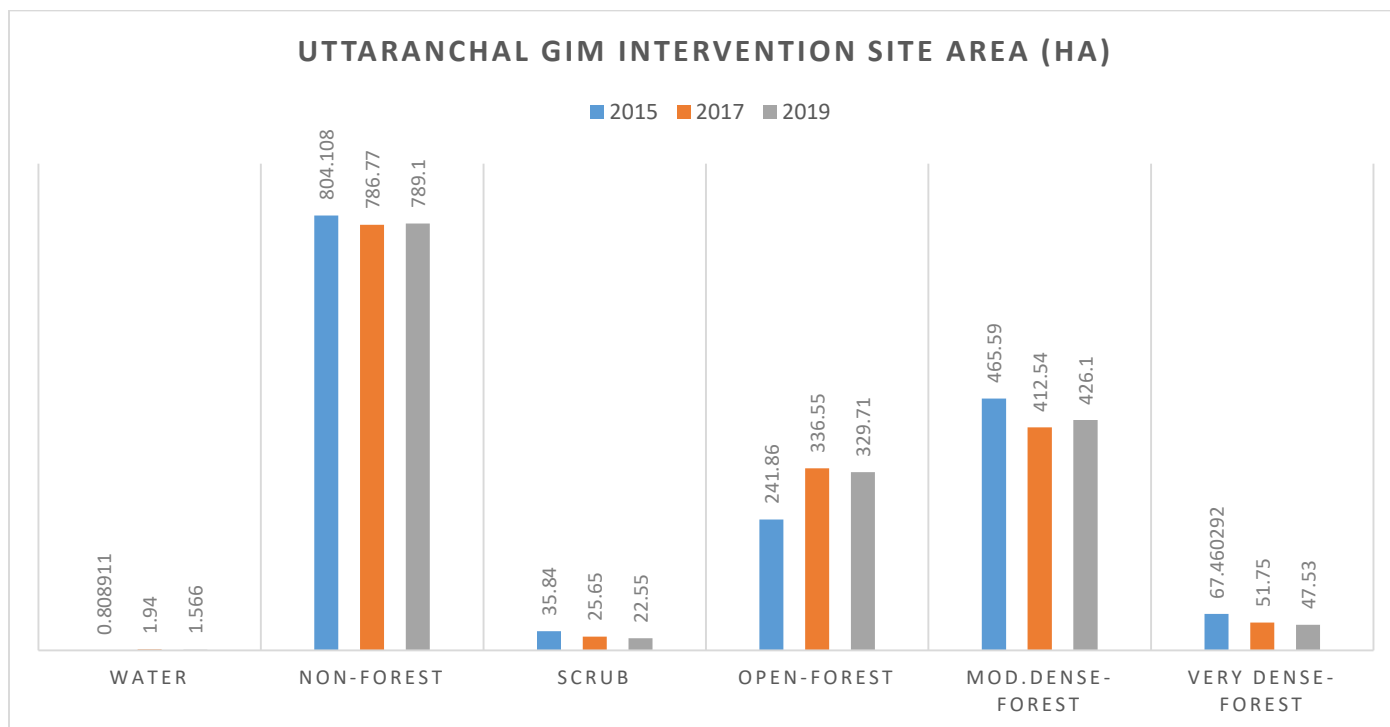
Change Metric: Change in forest cover is a dynamic process. A change matrix gives a quantitative account of class wise change and also the flux of changes among the classes between the current and previous assessment. Change Matrix has been prepared by aggregating the change polygons pertaining to different cells in the matrix, for example the third cell in the Open Forest class gain in comparison to 2015 year assessments as shown in green colour. Whereas second, fourth, fifth, sixth cell Column shown in red colour is the aggregated area of polygons which decreased areas in Non-Forest, Scrub, MDF & VDF. The values shown in green colour represent improvement whereas those shown in red colour indicate impairment or loss of forest cover in the density classes. Change matrix for the GIM Intervention site Uttarakhand is given in the Table 2.1.

TABLE 2.1 Forest cover change matrix of GIM Intervention sites in comparison to 2015 to 2017 and 2019 assessments

State Name	Class	2017	2019
Uttarakhand	WATER	1.14	0.76
	NON-FOREST	-17.33	-15.01
	OPEN-FOREST	94.69	87.85
	SCRUB	-10.19	-13.28
	MOD.DENSE-FOREST (MDF)	-53.06	-39.49
	VERY DENSE-FOREST (VDF)	-15.71	-19.92
	Area (Ha)	-0.46	0.90

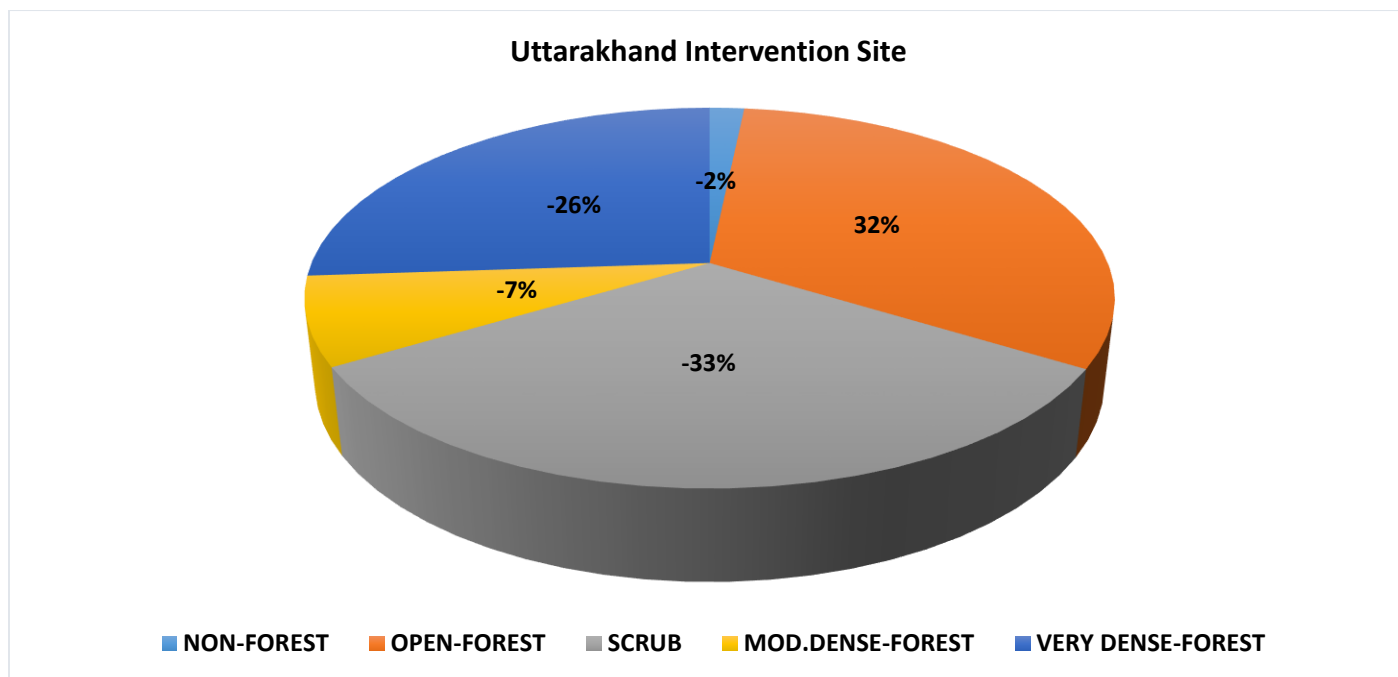
It is interpreted that there is increase in open forest area overall gain of 39.15%. Loss of forest cover in MDF area from -53.06 ha to -39.49 ha, VDF area decrease from -15.71 ha to -19.92 ha and also loss of scrub -10.19 to -13.28 ha. Total gain of area in forest cover from -0.46 ha to 0.90 ha. Sikkim GIM Intervention site area with change analysis is given in the Table 2.2.

Figure 2.2 Sikkim GIM Intervention site areas with change analysis



The total forest cover of the GIM Uttarakhand Intervention site, as per current & previous assessment of 1616 ha approx. Loss of forest area in Non forest from -2.16% to -1.87%, Scrub from -28.44% to -37.06%, MDF from -11.40% to -8.48%, VDF from -23.28% to -29.54%. It may be seen that Open Forest gain 39.15 % & 36.32%. Overall area of forest afforestation area gain from -0.03% to 0.06%. Percentage Gain , Loss is shown in figure 2.3 & table 2.4.

Figure 2.3 Percentage (ha) wise Gain & Loss of GIM Intervention site



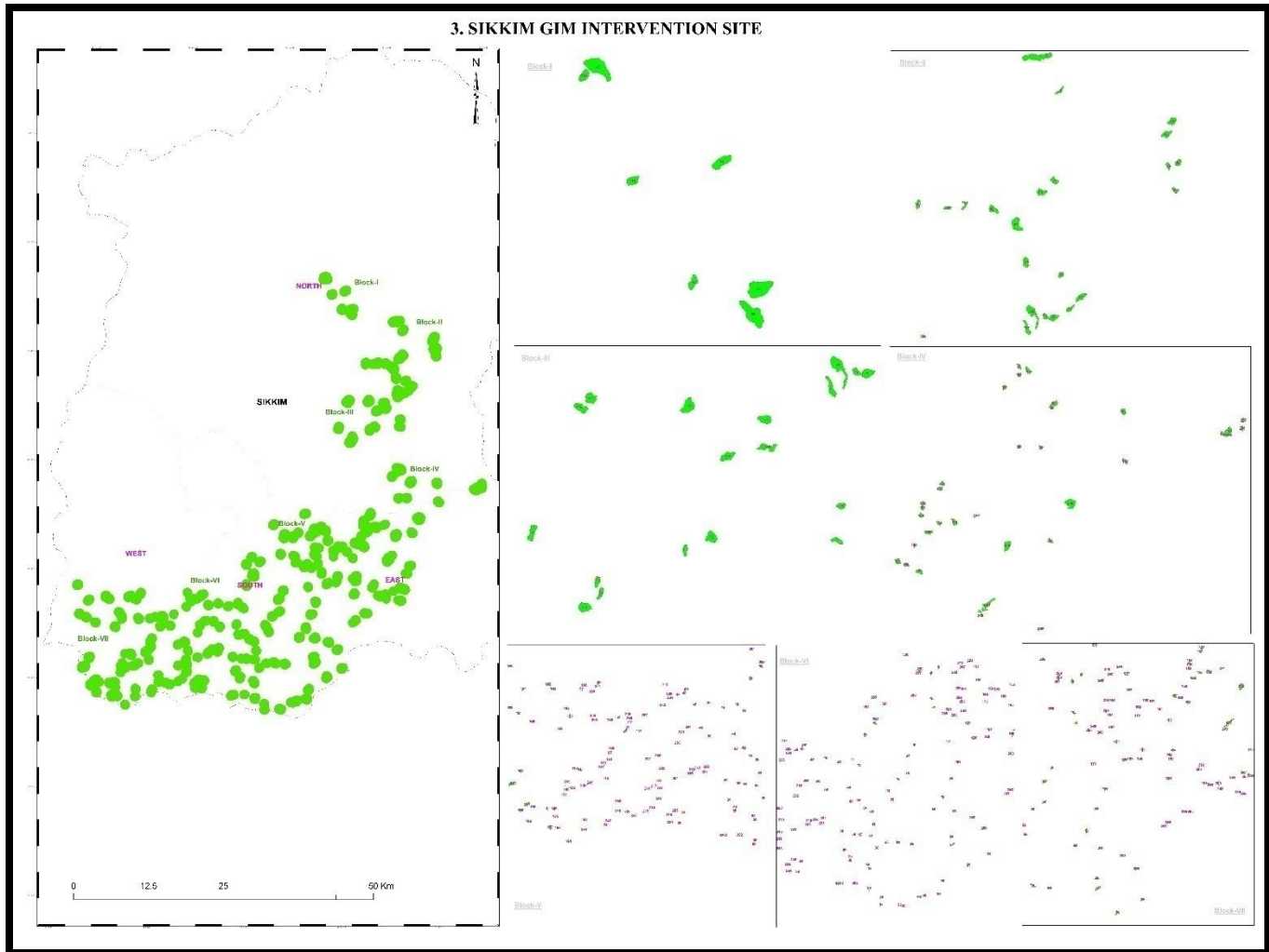
State Name	Class	2017	2019
Uttarakhand	NON-FOREST	-2.16%	-1.87%
	OPEN-FOREST	39.15%	36.32%
	SCRUB	-28.44%	-37.06%
	MOD.DENSE-FOREST	-11.40%	-8.48%
	VERY DENSE-FOREST	-23.28%	-29.54%
	Percentage (ha)	-0.03%	0.06%

Table 2.4

3. Sikkim Intervention Site with Change Analysis

Sikkim:

Situated in the North Eastern part of the country, the State covers an area of 7,096 sq km, which is 0.22% of the geographical area of the country. The GIM Intervention site lies between 28°00' N to 26°50' N latitude and 88°10' E to 88°05' E longitude.



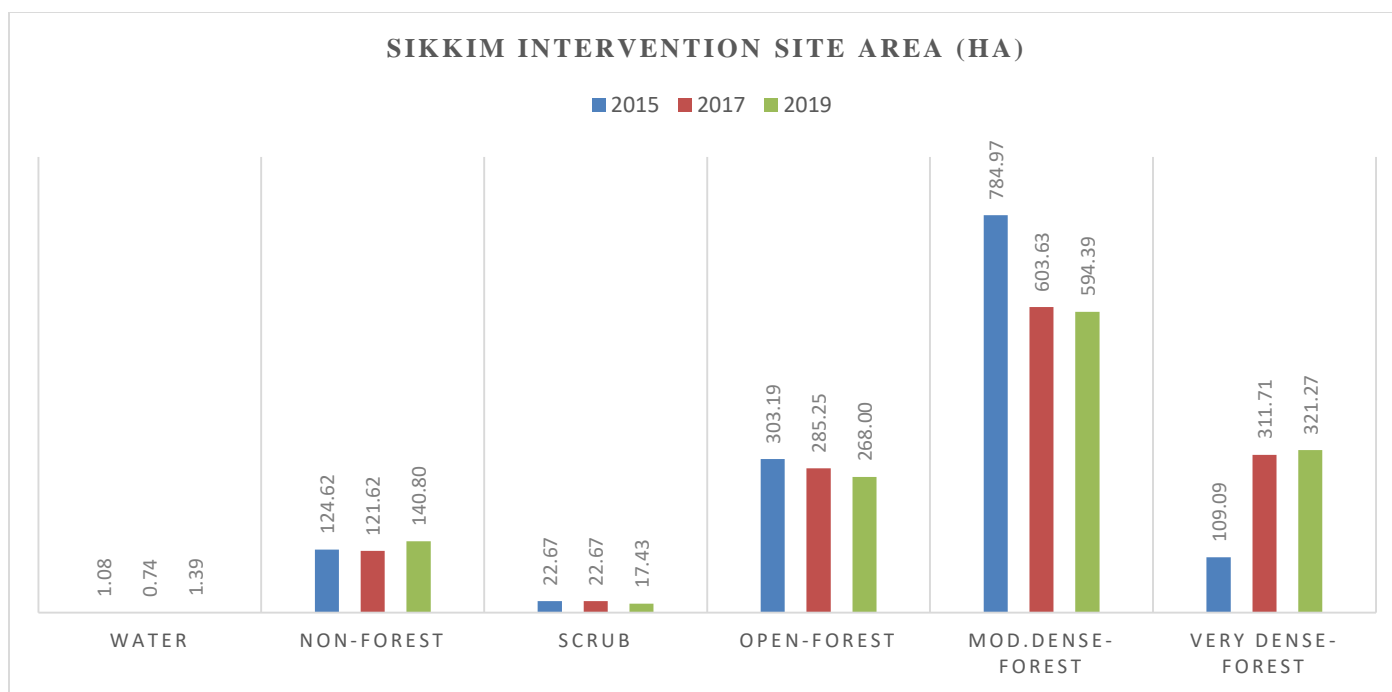
Change Metric: Change in forest cover is a dynamic process. A change matrix gives a quantitative account of class wise change and also the flux of changes among the classes between the current and previous assessment. Change Matrix has been prepared by aggregating the change polygons pertaining to different cells in the matrix, for example the sixth cell in the VDF column shown in green colour is the aggregated area of polygons where area further increased in VDF area, whereas the fifth cell in the MDF column shown in red is the aggregated area of the polygons that forest cover area further decreased or loss of forest area. The values shown in green colour represent improvement whereas those shown in red colour indicate impairment or loss of forest cover density classes. Change matrix for the GIM Intervention site Sikkim is given in the Table 3.1.

TABLE 3.1 Forest cover change matrix of GIM Intervention sites in comparison to 2015 to 2017 and 2019 assessments

State	Class	2017	2019
Sikkim	WATER	-0.34	0.31
	NON-FOREST	-2.99	16.19
	SCRUB	0.00	-5.24
	OPEN-FOREST	-17.95	-35.19
	MOD.DENSE-FOREST	-181.34	-190.58
	VERY DENSE-FOREST	202.62	212.19
	Area (Ha)	0.00	-2.33

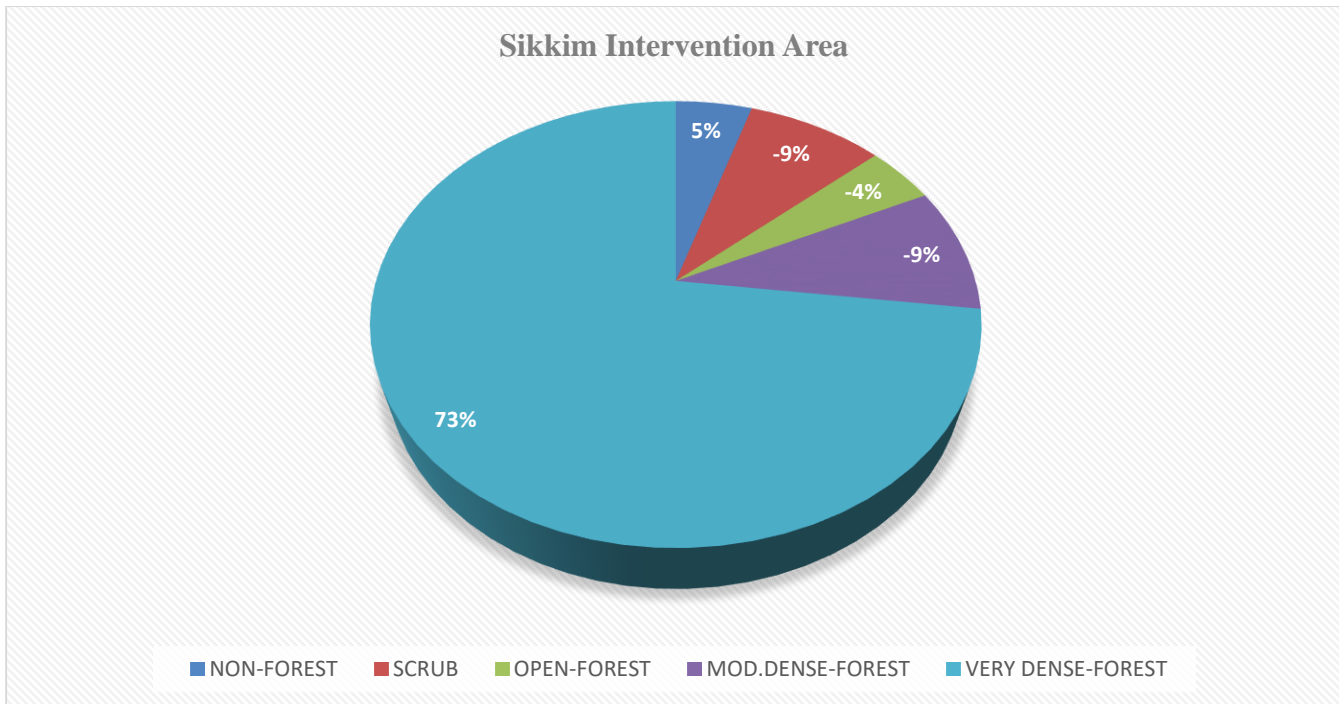
It is interpreted that there is increase in Non-forest area from -2.09 ha to 16.19 ha. Loss of forest cover in MDF area from -181.34 ha to -190.58 ha, Open forest area decrease from -17.95 ha to -35.19 ha and also loss of scrub to -5.24 ha. Total loss of forest cover area to -2.33 ha. Sikkim GIM Intervention site area with change analysis is given in the Table 3.1 & Figure 3.2.

Figure 3.2 Sikkim GIM Intervention site areas with change analysis



The total forest cover of the GIM Sikkim Intervention site, as per current & previous assessment of 1343 ha approx. Loss of forest area in Open forest from -5.92% to -11.61%, Scrub from 0% to -23.12%, MDF loss from -23.10% to -24.28%. It may be seen that Non Forest gain -2.40% to 12.99%. and gain in VDF from 185.74% to 194.51% Overall forest cover class density decreasing but gaining both VDF & Open forest area in comparisons to 2015 year assessment. Percentage Gain , Loss is shown in figure 3.3 & table 3.4.

Figure: 3.3 Percentage wise Gain & Loss of GIM Intervention site



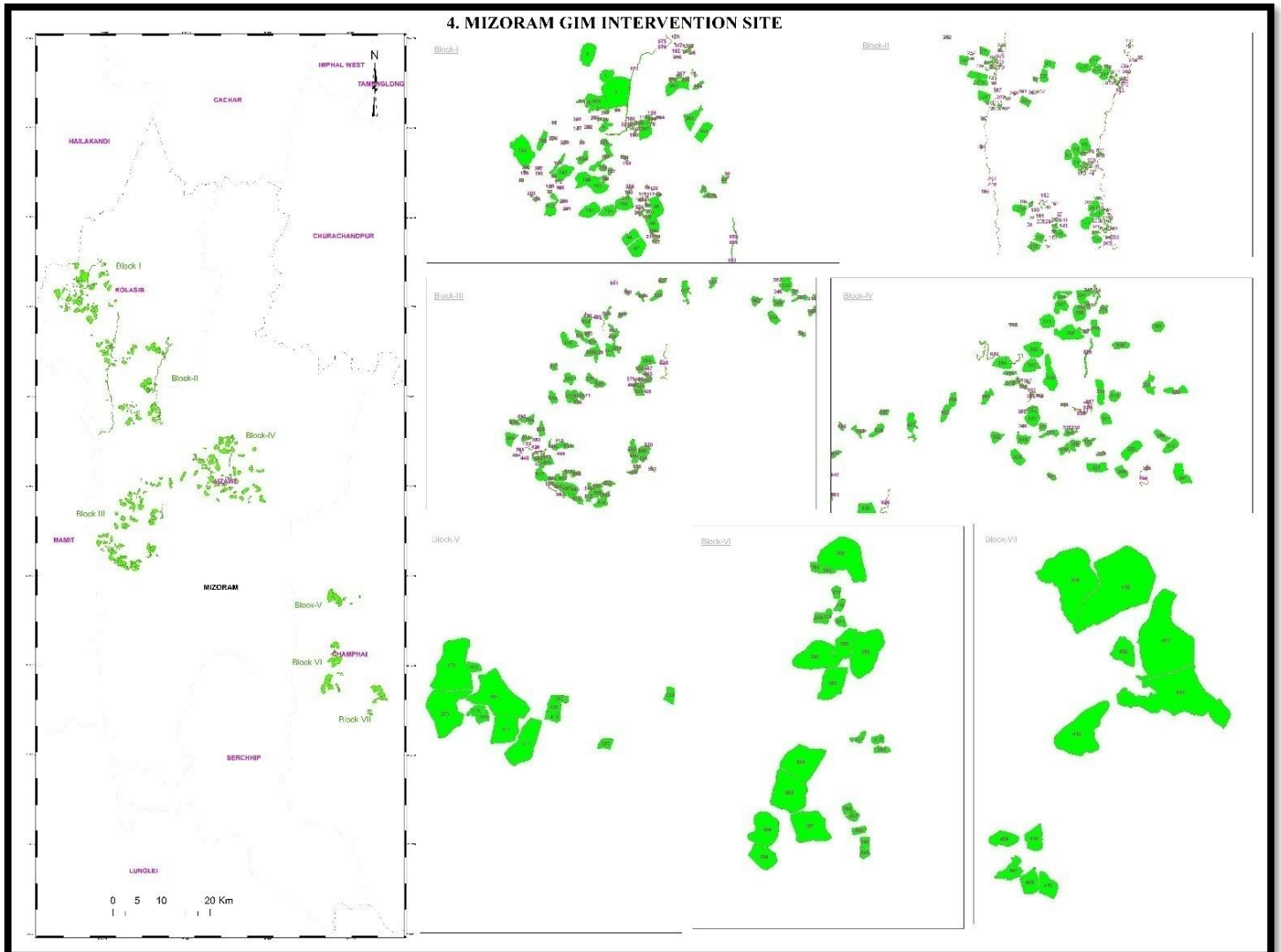
State Name	Class	2017	2019
Sikkim	NON-FOREST	-2.40%	12.99%
	SCRUB	0.00%	-23.12%
	OPEN-FOREST	-5.92%	-11.61%
	MOD.DENSE-FOREST	-23.10%	-24.28%
	VERY DENSE-FOREST	185.74%	194.51%
	Percentage (ha)	0.00%	-0.17%

Table 3.4

4. Mizoram Intervention Site with Change Analysis

Mizoram:

Situated in the North Eastern part of India, Mizoram covers geographical area of 21,081 sq km, which is 0.64% of the geographical area of the country. The GIM Intervention Site lies between 23°00'N to 24°40'N latitude and 92°10'E to 93°10'E longitude.



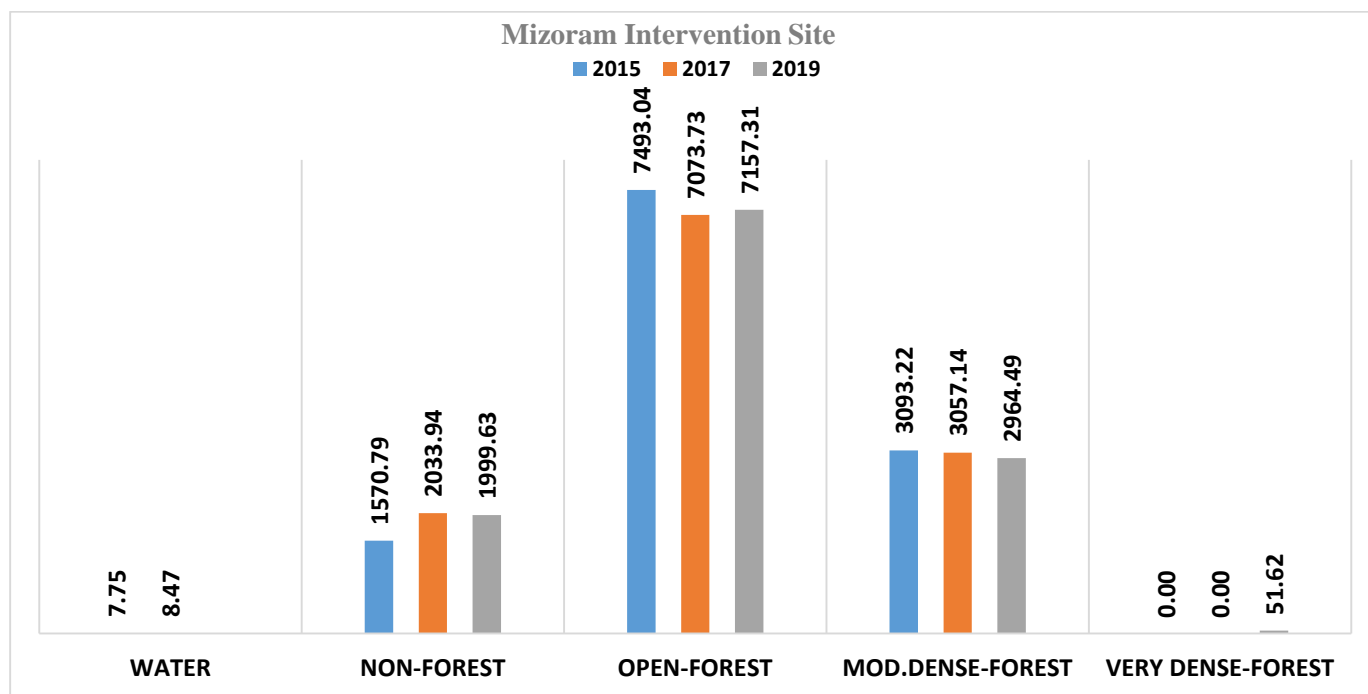
Change Metric: Change in forest cover is a dynamic process. A change matrix gives a quantitative account of class wise change and also the flux of changes among the classes between the current and previous assessment. Change Matrix has been prepared by aggregating the change polygons pertaining to different cells in the matrix, for example the fifth cell in the VDF column shown in green colour is the aggregated area of polygons which increased area in VDF, whereas the third & fourth cell of the Open Forest column shown in red is the aggregated area of the polygons decrease in forest cover or loss of forest area. In the second cell showing in green means increase in Non-Forest cover area. The values shown in green colour represent improvement whereas those shown in red colour indicate impairment or loss of forest cover in the density. Change matrix for the GIM Intervention site Mizoram is given in the Table 4.1

TABLE 4.1 Forest cover change matrix of GIM Intervention sites in comparison to 2015 to 2017 and 2019 assessment

State Name	Class	2017	2019
Mizoram	WATER	0.72	-7.75
	NON-FOREST	463.15	428.84
	OPEN-FOREST	-419.31	-335.72
	MOD.DENSE-FOREST	-36.08	-128.74
	VERY DENSE-FOREST	0.00	51.62
	Area (Ha)	8.47	8.25

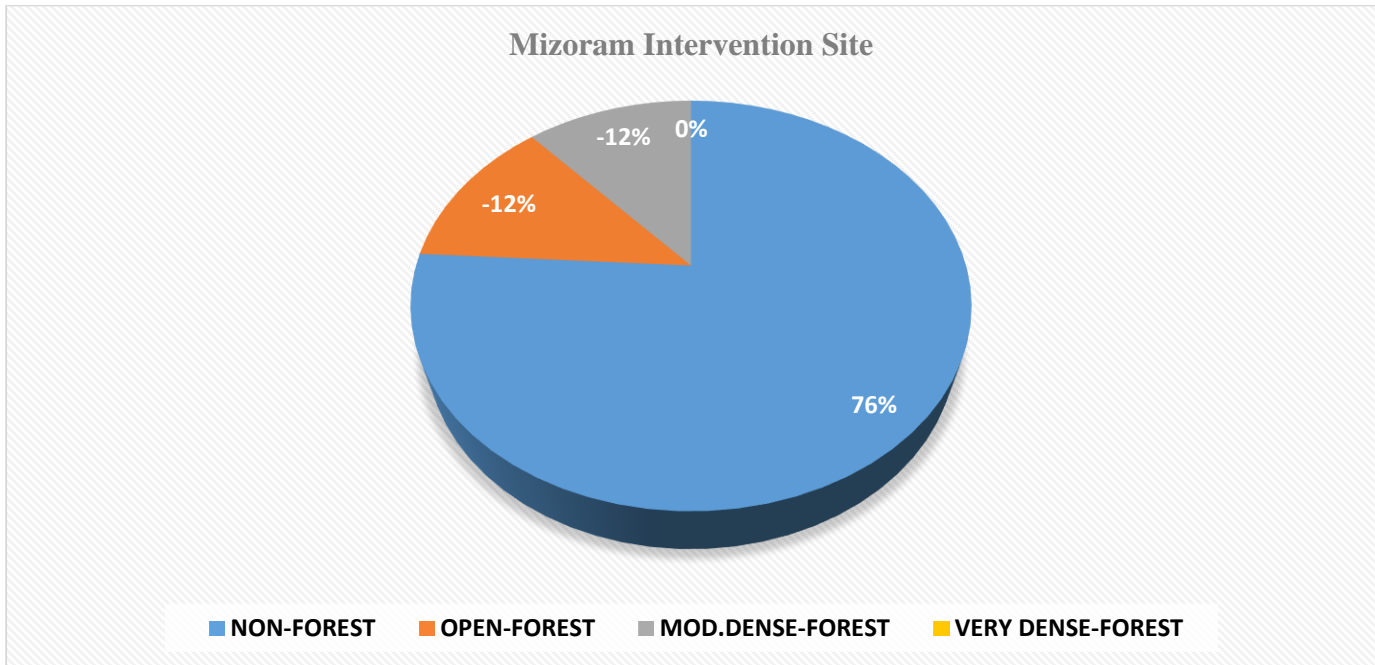
It is interpreted that there is increase in VDF areas to 51.62 ha in comparison to 2015 year assessments & also increase in Non-forest area from 463.15 ha & 428.84 ha respectively in comparison to 2015 assessments. Loss of forest cover in MDF area from -36.08 ha to -128.74 ha. As per forest cover area assessments there is increase in forest cover from 8.47 ha & 8.25 ha respectively in comparison to 2015 year assessment. Mizoram GIM Intervention site area with change analysis is given in the Table 4.1 & Figure 4.2.

Figure 4.2 Mizoram GIM Intervention site areas with change analysis



The total forest cover of the GIM Mizoram Intervention site, as per current & previous assessment of 12173 ha approx. Loss of forest area in open forest from -4.48 % to -5.60 %, MDF area also loss from -4.16% to -1.17%. It may be seen that Non Forest gain in area from 27.30 % & 29.49%. Overall there is increased in afforestation area or gain in area to 0.07%. Percentage Gain ,Loss is shown in figure 4.3 & table 4.4.

Figure: 4.3 Percentage wise Gain & Loss of GIM Intervention sites



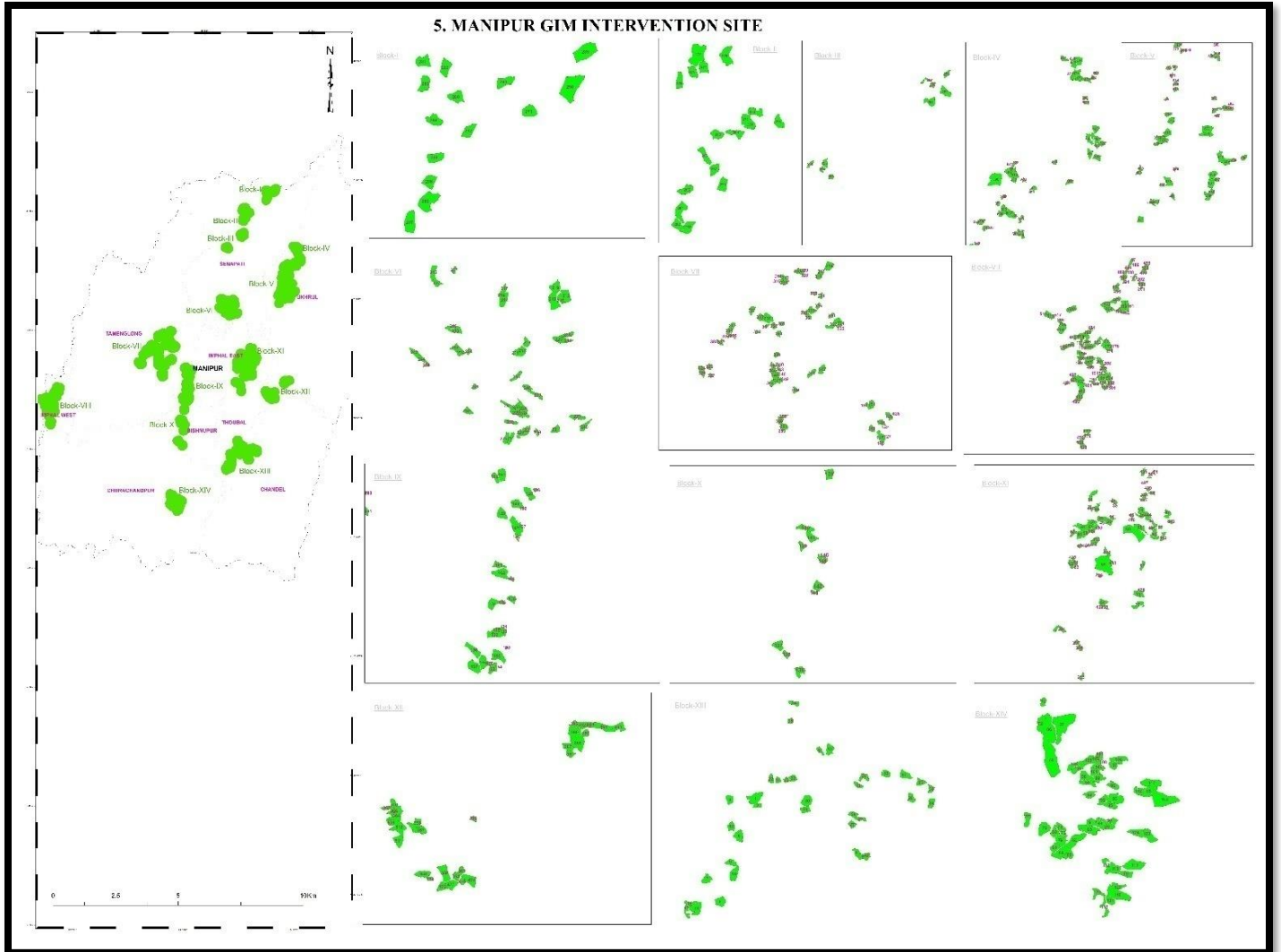
State Name	Class	2019	2017
Mizoram	NON-FOREST	27.30%	29.49%
	OPEN-FOREST	-4.48%	-5.60%
	MOD.DENSE-FOREST	-4.16%	-1.17%
	VERY DENSE-FOREST	#NULL!	#NULL!
	Percentage (ha)	0.07%	0.07%

Table 4.4

5. Manipur Intervention Site with Change Analysis

Manipur:

Situated in the North Eastern part of India, Manipur covers geographical area of 22,327 sq km, which constitutes 0.68% of the geographical area of the country. Manipur GIM Intervention Sites lies between latitude 23°00' N to 26°00' N and longitude 93°30' E to 94°30' E.



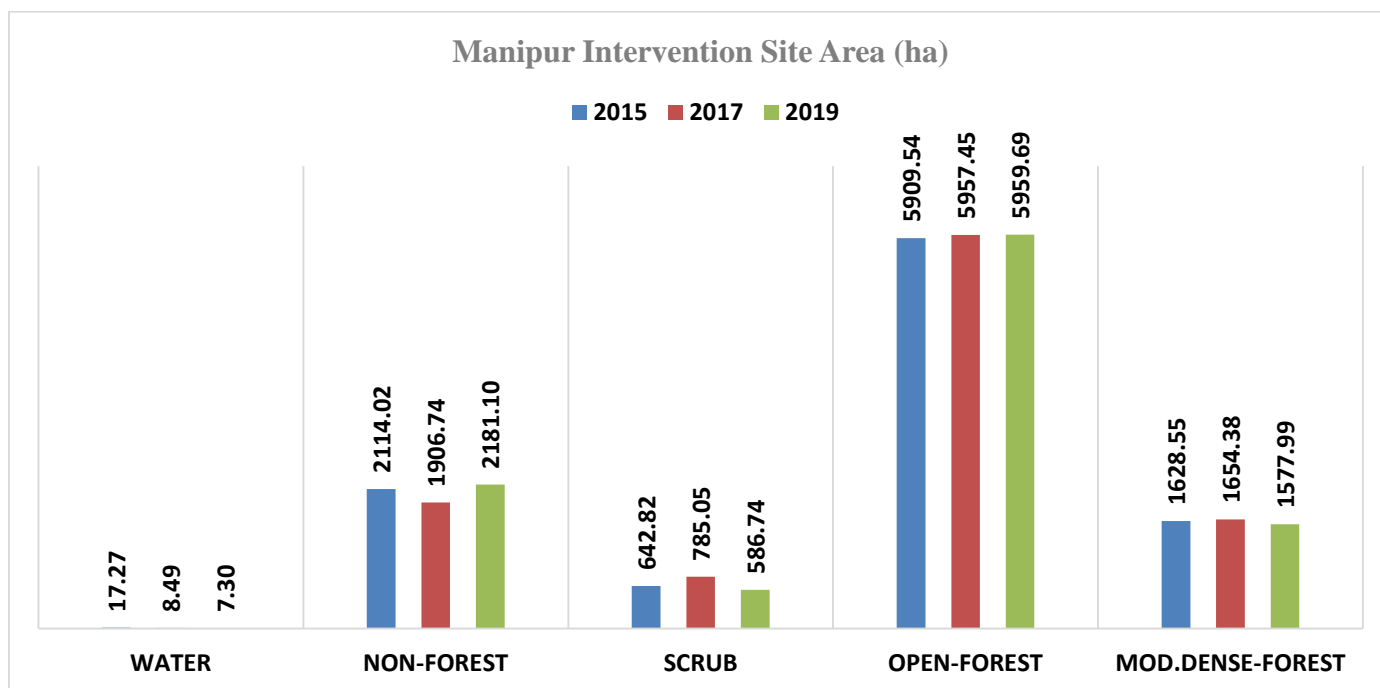
Change Metric: Change in forest cover is a dynamic process. A change matrix gives a quantitative account of class wise change and also the flux of changes among the classes between the current and previous assessment. Change Matrix has been prepared by aggregating the change polygons pertaining to different cells in the matrix, for example the fourth cell in the Open Forest column shown in green colour is the aggregated area of polygons which further increased in MDF area, whereas the second cell in the Non-Forest column shown in red colour is the aggregated area of the polygons which further increased in forest area as shown green. There is decrease in forest cover in scrub also. The values shown in green colour represent improvement whereas those shown in red colour indicate impairment or loss of forest cover in the density class. Change matrix for the GIM Intervention site Manipur is given in the Table 5.1

TABLE 5.1 Forest cover change matrix of GIM Intervention sites in comparison to 2015 to 2017 and 2019 assessments

State Name	Class	2017	2019
Manipur	WATER	-8.78	-9.96
	NON-FOREST	-207.28	67.08
	SCRUB	142.23	-56.08
	OPEN-FOREST	47.91	50.15
	MOD.DENSE-FOREST	25.84	-50.55
	Area (Ha)	-0.08	0.64

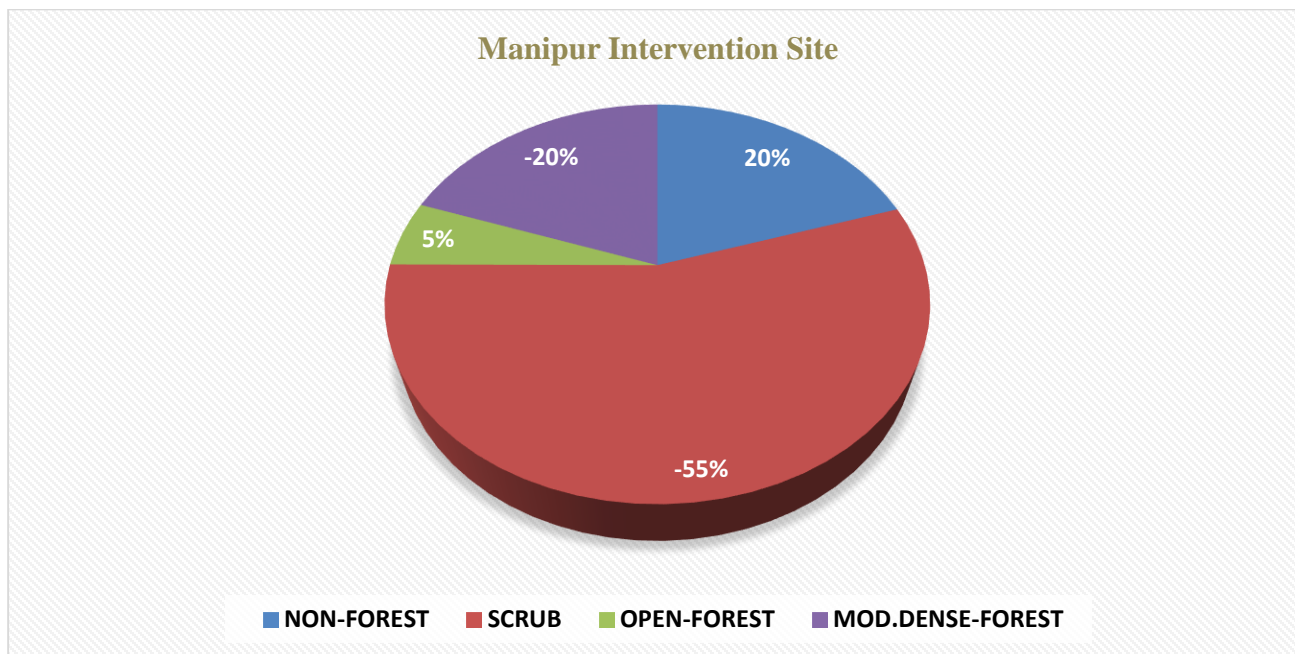
It is interpreted that there is increase in forest cover in open forest area from 47.91 ha to 50.15 ha, Non-Forest area from -207.28 ha to 67.08 ha. In MDF forest class loss of area from 25.84 ha to -50.55 ha and also in scrub area decrease in forest cover from 142.23 to -56.08 ha. Total gain of area in forest cover from -0.08 ha to 0.64 ha. Manipur GIM Intervention site area with change analysis is given in the Table 5.1 & Figure 5.2

Figure 5.2 Manipur GIM Intervention site areas with change analysis



The total forest cover of the GIM Manipur Intervention site, as per current & previous assessment of 10312 ha approx. Loss of forest cover in Scrub from 22.13% to -8.72 % & also loss of forest cover in MDF area from 1.59% to - 3.10 %.However, it may be seen that there is gain in Open Forest cover from 0.81 % & 0.85%. Overall afforestation area gained from 0.00% to 0.01%. Percentage Gain, Loss is shown in figure 5.3 & table 5.4.

Figure: 5.3 Percentage (ha) wise Gain & Loss of GIM Intervention sites



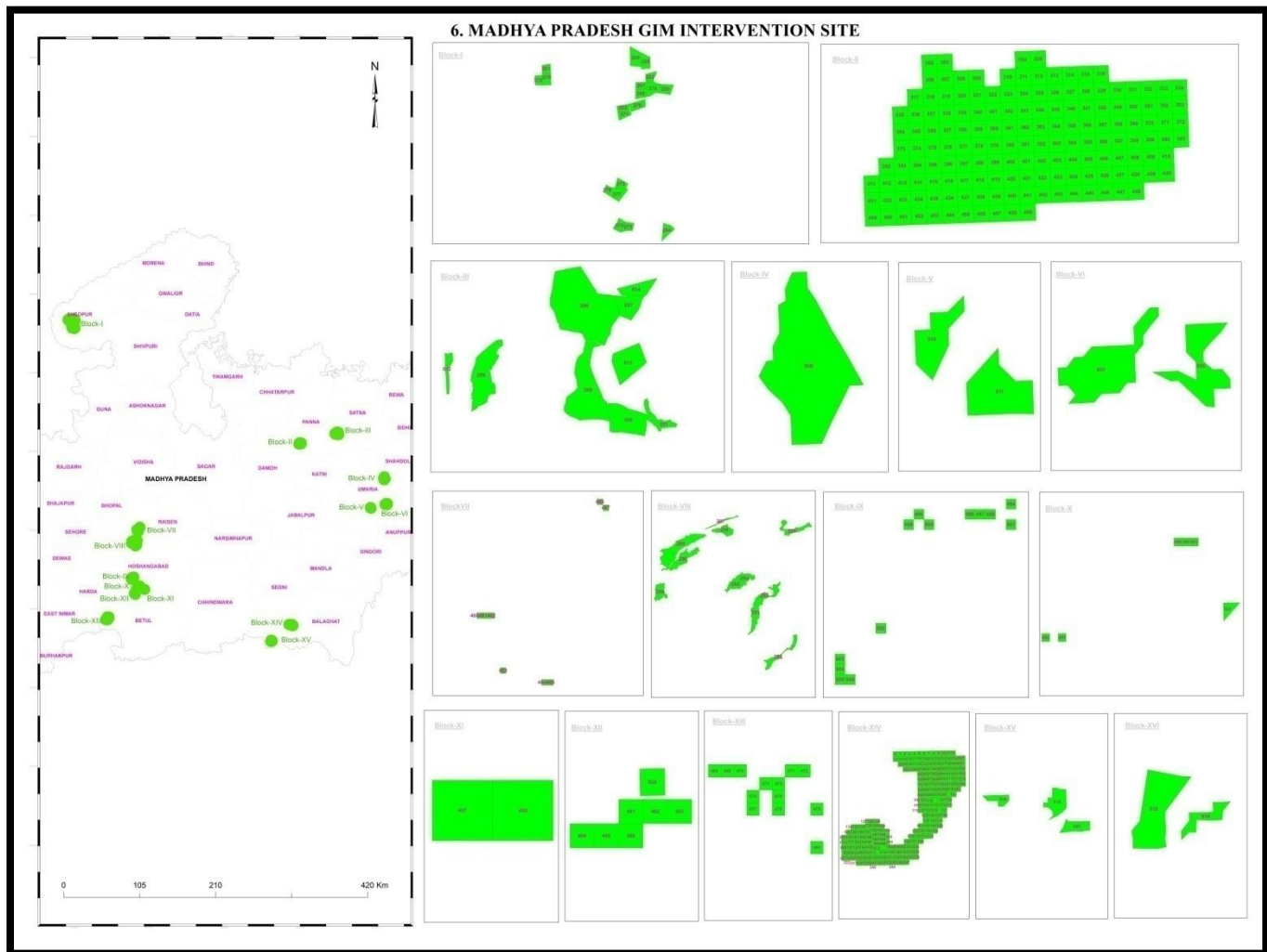
State Name	Class	2017	2019
Manipur	NON-FOREST	-9.80%	3.17%
	SCRUB	22.13%	-8.72%
	OPEN-FOREST	0.81%	0.85%
	MOD.DENSE-FOREST	1.59%	-3.10%
	Percentage (ha)	0.00%	0.01%

Table 5.4

6. Madhya Pradesh Intervention Site with Change Analysis

Madhya Pradesh:

Located in Central India, Madhya Pradesh is the second largest State covering an area of 3,08,252 sq km which is 9.38% of the geographical area of the country and is bordered on the west by Gujarat, on the northwest by Rajasthan, on the northeast by Uttar Pradesh, on the east by Chhattisgarh, and on the south by Maharashtra. The GIM Intervention Site lies between 19°00' N to 29°00' N latitude and 77°00' E to 81°00' E longitudes.



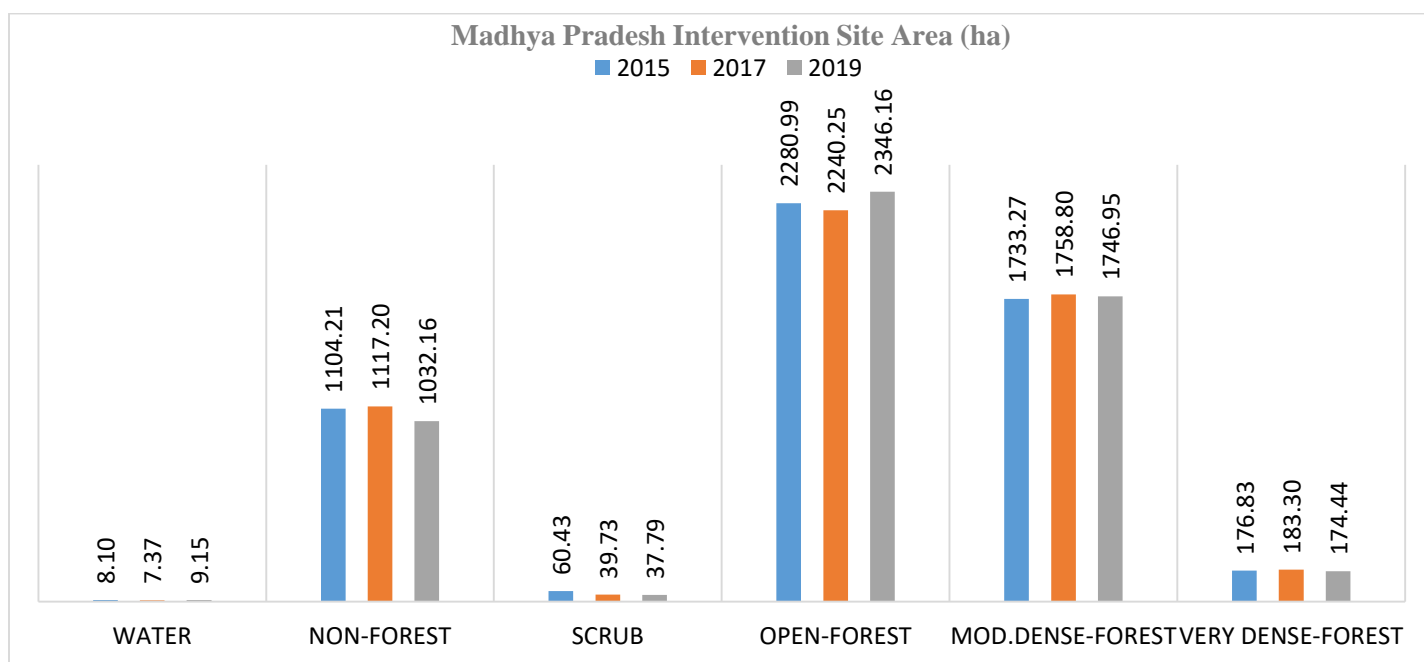
Change Metric: Change in forest cover is a dynamic process. A change matrix gives a quantitative account of class wise change and also the flux of changes among the classes between the current and previous assessment. Change Matrix has been prepared by aggregating the change polygons pertaining to different cells in the matrix, for example the fifth cell in the MDF column shown in green colour is the aggregated area of polygons which have remain in MDF class, whereas the second cell & fourth cell of Non-Forest & Open Forest respectively column shown in green is the aggregated area of the polygons which further decreased to loss of forest cover. The values shown in green colour represent improvement whereas those shown in red colour indicate impairment or loss of forest cover in the density classes. Change matrix for the GIM Intervention site Madhya Pradesh is given in the Table 6.1

TABLE 6.1 Forest cover change matrix of GIM Intervention sites in comparison to 2015 to 2017 and 2019 assessments

State Name	Class	2017	2019
Madhya Pradesh	WATER	-0.73	1.05
	NON-FOREST	12.99	-72.05
	SCRUB	-20.70	-22.64
	OPEN-FOREST	-40.74	65.17
	MOD.DENSE-FOREST	25.53	13.68
	VERY DENSE-FOREST	6.47	-2.38
	Area (Ha)	-17.17	-17.17

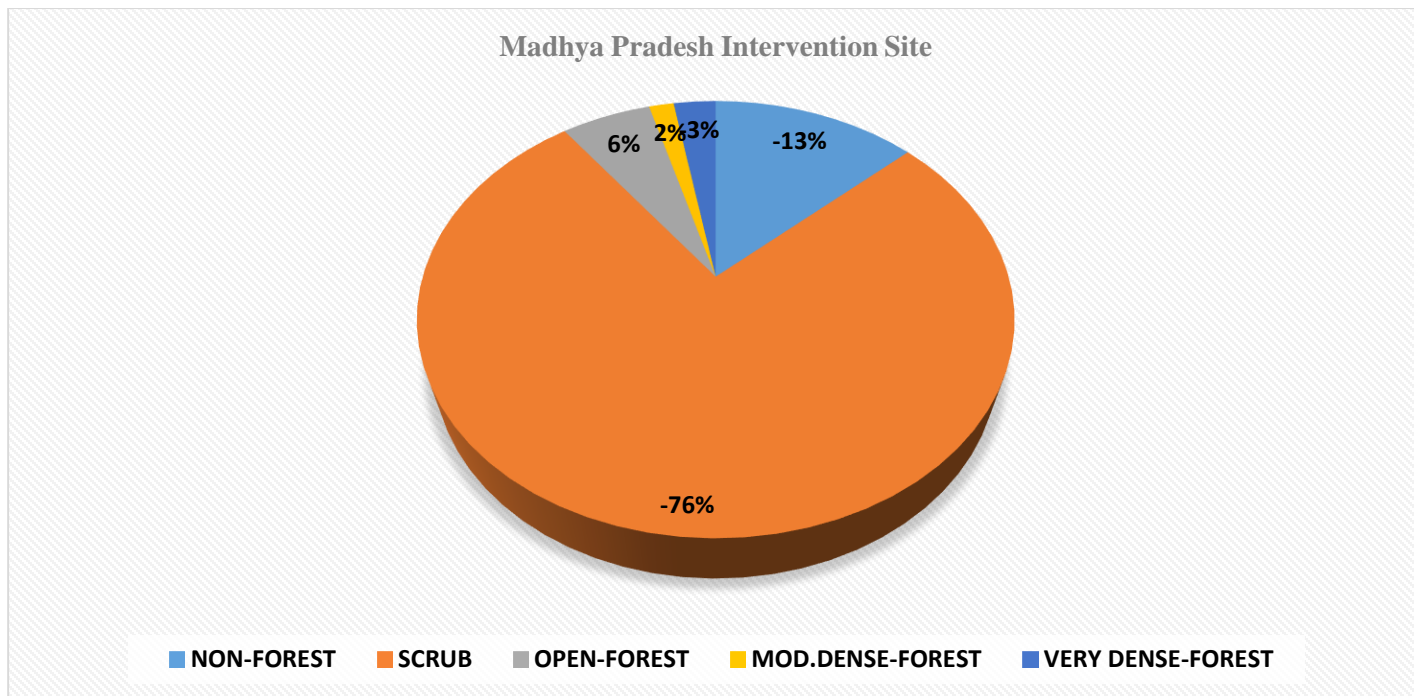
It is interpreted that there is increase in MDF area 25.53 ha & 13.68 ha respectively in comparison to 2015 assessment. Loss of forest cover in Non Forest area from -12.99 ha to -72.05 ha, VDF area also decrease from -6.47 ha to -2.38 ha and also loss of scrub -20.70 to -22.64 ha. But there is increase in Open Forest area from -40.74 ha to 65.17 ha. Overall forest cover in negative value in comparative to forest cover data interpretation. Madhya Pradesh GIM Intervention site area with change analysis is given in the table 6.1 & figure 6.2.

Figure 6.2 Madhya Pradesh GIM Intervention site area with change analysis



The total forest cover of the GIM Madhya Pradesh Intervention site, as per current & previous assessment of 5347 ha approx. Loss of forest area in Non forest from 1.18% % to -6.53%, Scrub from -34.26% to -37.46%, VDF class from 3.66% to -1.35%. However there is gain in open forest from -1.79% to 2.86%, MDF increase in forest cover from 1.47% and 0.79% in comparative to 2015 year assessment. Overall forest cover loss from -0.32%. Percentage Gain ,Loss is shown in figure 6.3 & table 6.4.

Figure: 6.3 Percentage (ha) wise Gain & Loss of GIM Intervention sites



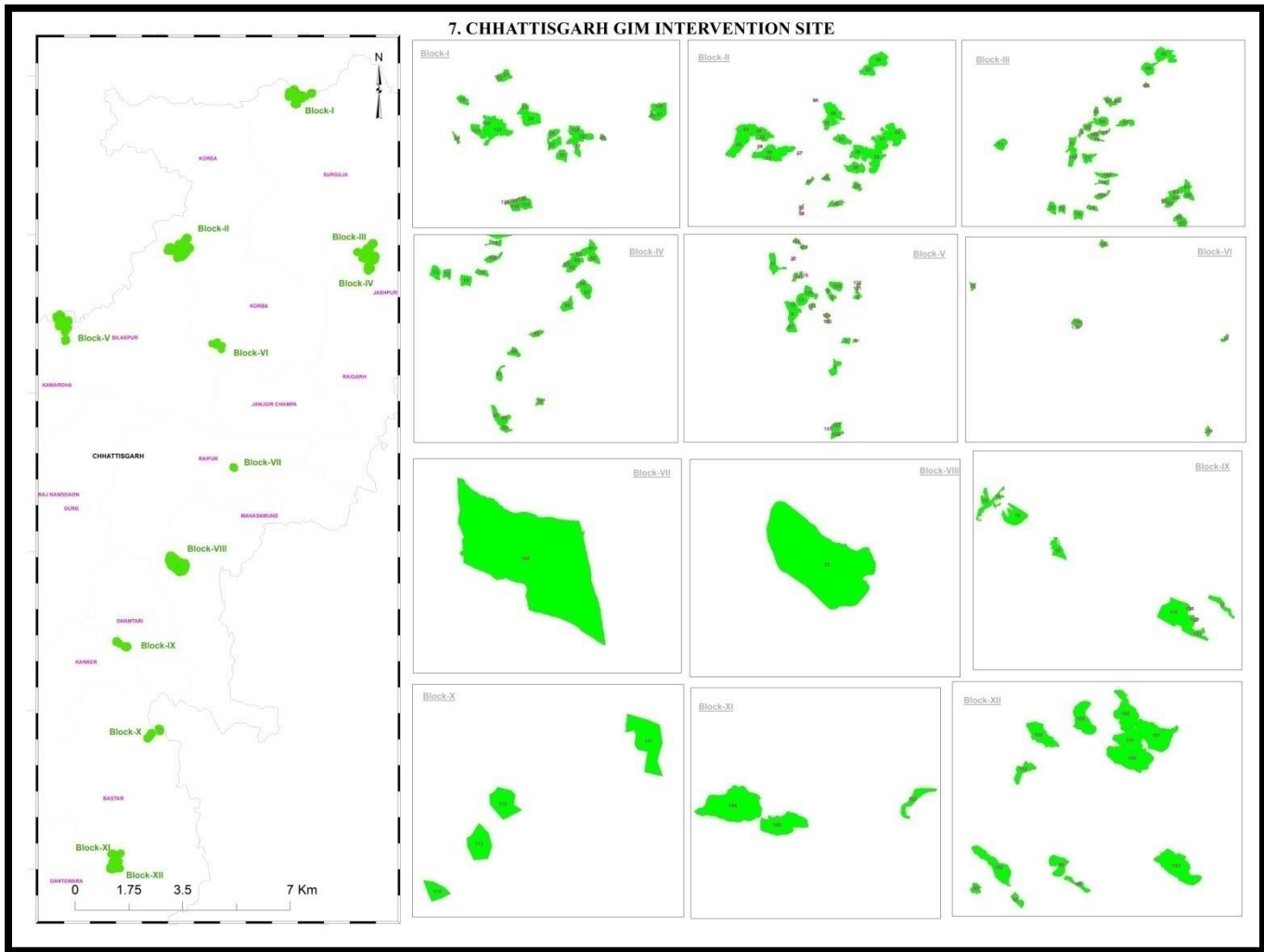
State Name	Class	2017	2019
Madhya Pradesh	NON-FOREST	1.18%	-6.53%
	SCRUB	-34.26%	-37.46%
	OPEN-FOREST	-1.79%	2.86%
	MOD.DENSE-FOREST	1.47%	0.79%
	VERY DENSE-FOREST	3.66%	-1.35%
	Percentage (ha)	-0.32%	-0.32%

Table 6.4

7. Chhattisgarh Intervention Site with Change Analysis

Chhattisgarh:

Chhattisgarh covers an area of 1,35,192 sq km, which is 4.11% of the geographical area of the country. The State is bordered by the Madhya Pradesh in the northwest, Uttar Pradesh in the north, Jharkhand in the northeast, Maharashtra in the southwest, Telangana in the south and Odisha in the southeast. The State falls under East Deccan physiographic zone and can be divided into three agro-climatic zones, viz. the Chhattisgarh Plains, the Northern Hills of Chhattisgarh and the Bastar Plateau. The GIM Intervention Site lies between 19°00' N to 24°00' N latitude and 82°00' E to 83°00' E longitude.



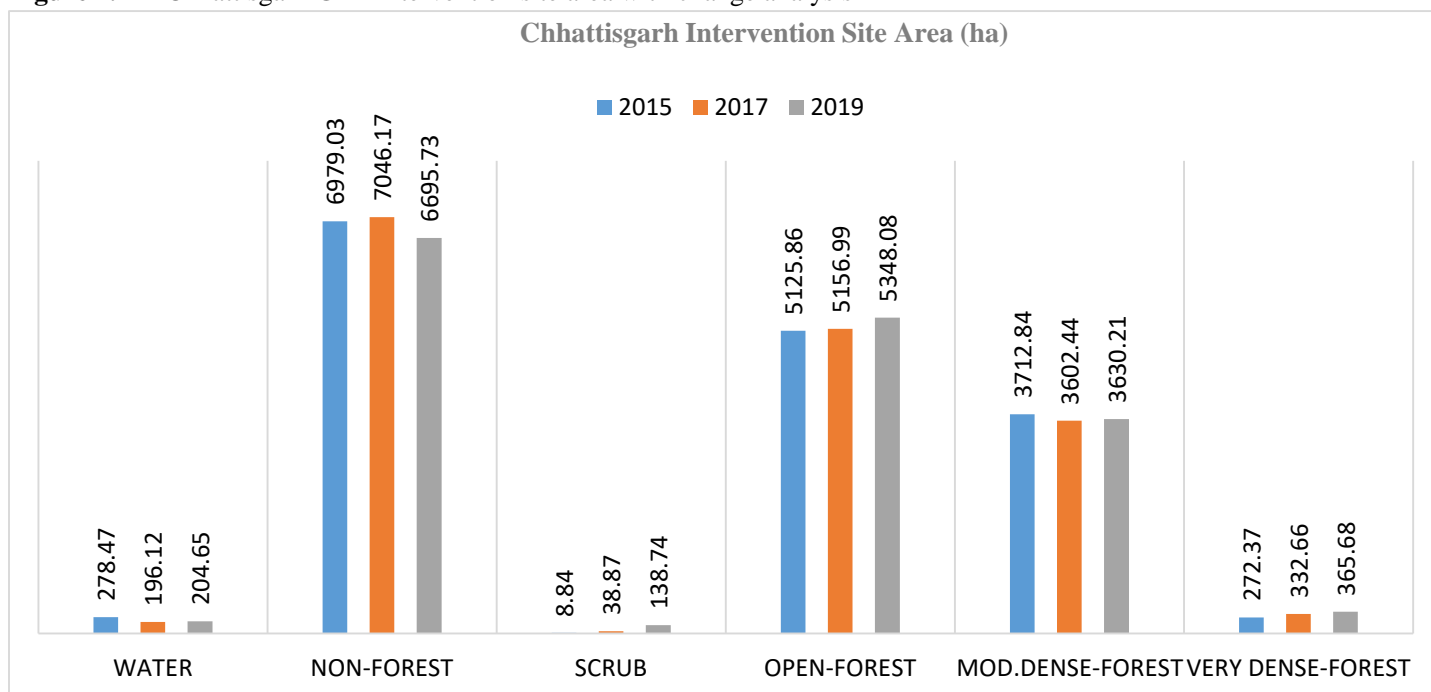
Change Metric: Change in forest cover is a dynamic process. A change matrix gives a quantitative account of class wise change and also the flux of changes among the classes between the current and previous assessment. Change Matrix has been prepared by aggregating the change polygons pertaining to different cells in the matrix, for example the sixth cell in the VDF column shown in green colour is the aggregated area of polygons which is further increased in the forest area in green, whereas the fifth cell of MDF class column shown in red colour is the aggregated area of the polygons which further decreased to loss of forest area. Whereas third & fourth cell there is increase in forest cover of scrub & Open forest cover as shown in green. The values shown in green colour represent improvement whereas those shown in red colour indicate impairment or loss of forest cover in the density classes. Change matrix of the GIM Intervention site Chhattisgarh is given in the Table 7.1.

TABLE 7.1 Forest cover change matrix of GIM Intervention sites in comparison to 2015 to 2017 and 2019 assessments

State Name	CLASS	2017	2019
Chhattisgarh	WATER	-82.35	-73.83
	NON-FOREST	67.14	-283.30
	SCRUB	30.04	129.91
	OPEN-FOREST	31.13	222.22
	MOD.DENSE-FOREST	-110.40	-82.64
	VERY DENSE-FOREST	60.29	93.31
	Area (ha)	-4.16	5.67

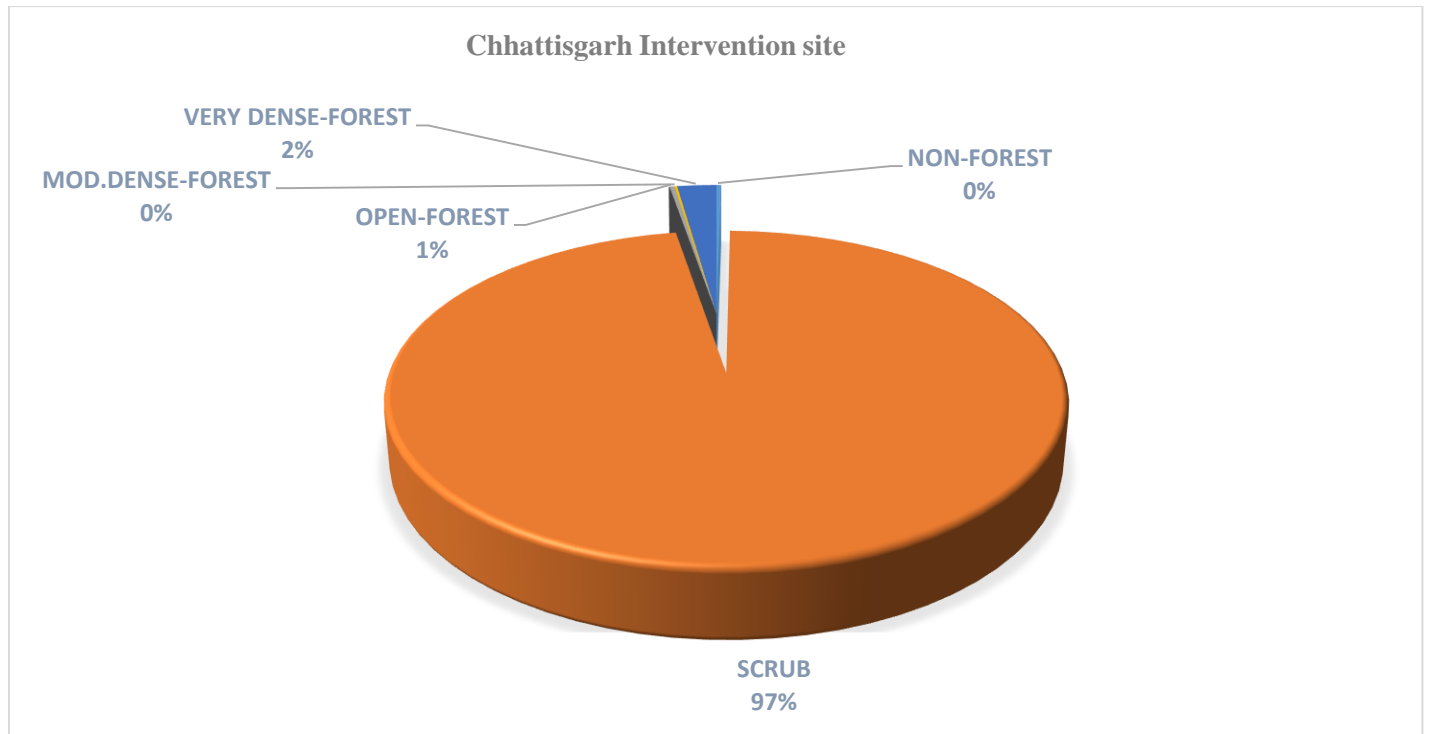
It is interpreted that there is increase in open forest area from 31.13 ha to 222.12 ha, increase in scrub area from 30.04 ha to 129.91 ha, increase in VDF area from 60.29 ha to 93.31 ha. But Loss of forest cover in MDF area from -110.40 ha & -82.64 ha. Overall total gain forest cover area from -0.4.16 ha to 5.67 ha. Chhattisgarh GIM Intervention site area with change analysis is given in the Table 7.2

Figure 7.2 Chhattisgarh GIM Intervention site area with change analysis



The total forest cover of the GIM Chhattisgarh Intervention site, as per current & previous assessment of 16383 ha approx. Loss of forest area in MDF from -2.97 % to -2.23%, Non Forest from 0.96% to -4.06%. But there is gain in VDF forest cover from 22.13% to 34.26%, Open Forest from 0.61% to 4.34% & Scrub class from 339.92% to 1470.14 %. It may be seen that there is overall gain in afforestation area percentage from -0.03% to 0.03%. Gain, Loss is shown in figure 8.3 & table 8.4.

Figure: 7.3 Percentage (ha) wise Gain & Loss of GIM Intervention sites



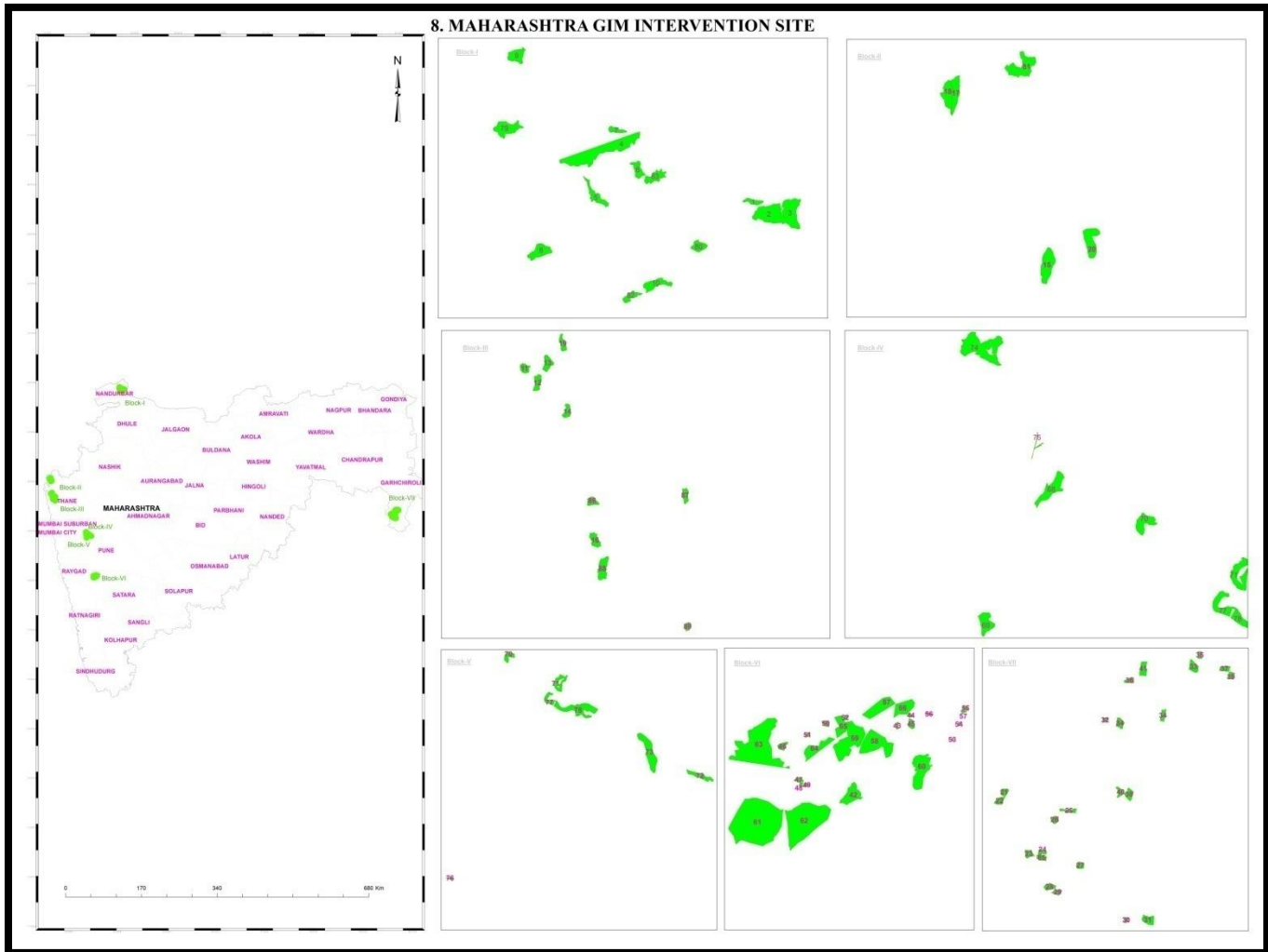
State Name	CLASS	2017	2019
Chhattisgarh	NON-FOREST	0.96%	-4.06%
	SCRUB	339.92%	1470.14%
	OPEN-FOREST	0.61%	4.34%
	MOD.DENSE-FOREST	-2.97%	-2.23%
	VERY DENSE-FOREST	22.13%	34.26%
	Percentage (ha)	-0.03%	0.03%

Table 7.4

8. Maharashtra Intervention Site with Change Analysis

Maharashtra:

Situated in the western peninsular region of the country, Maharashtra has geographical area of 3,07,713 sq km, which is 9.36% of the geographical area of the country. The state is bordered by Gujarat & Madhya Pradesh in the north, Chhattisgarh in the east, Telangana, Karnataka and Goa in the south and Arabian sea on the west. The GIM Intervention Site lies between 11°00' N to 28°00' N latitude and 73°00' E to 81°00' E longitude



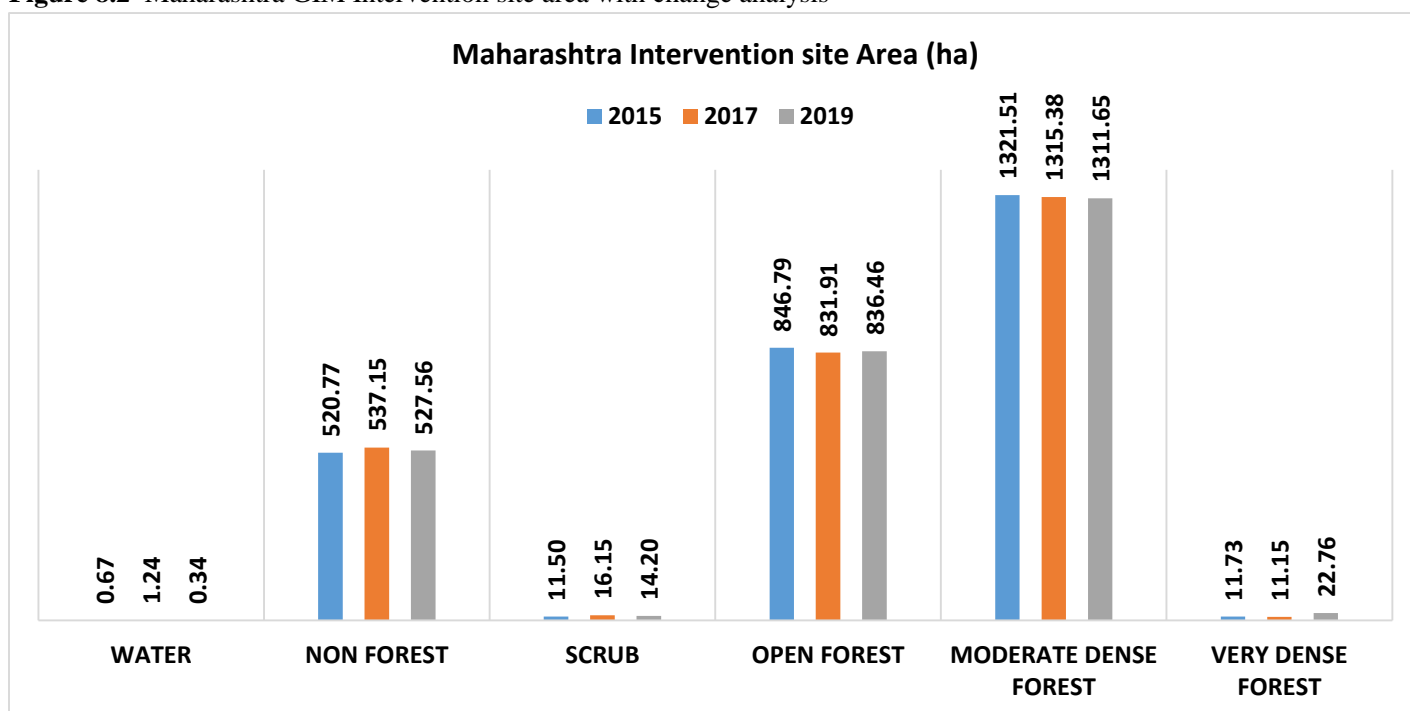
Change Metric: Change in forest cover is a dynamic process. A change matrix gives a quantitative account of class wise change and also the flux of changes among the classes between the current and previous assessment. Change Matrix has been prepared by aggregating the change polygons pertaining to different cells in the matrix, for example the sixth cell in the VDF column shown in red colour is the aggregated area of polygons which have increase in forest cover in green colour in VDF class . Whereas in the fourth & Fifth cell decrease in forest cover showing in red as decrease in forest cover in open forest & MDF class but increase in forest cover in Non-Forest & Scrub column shown in green is the aggregated area of the polygons which have increased in forest cover area. The values shown in green colour represent improvement whereas those shown in red colour indicate impairment or loss of forest cover in the three density classes, scrub and non-forest areas. Change matrix for the GIM Intervention site Punjab is given in the Table 8.1

TABLE 8.1 Forest cover change matrix of GIM Intervention sites in comparison to 2015 to 2017 and 2019 assessments

State Name	Class	2017	2019
Maharashtra	WATER	0.57	-0.33
	NON FOREST	16.37	6.78
	SCRUB	4.65	2.70
	OPEN FOREST	-14.88	-10.32
	MODERATE DENSE FOREST	-6.13	-9.86
	VERY DENSE FOREST	-0.59	11.03
	Area (Ha)	0.00	0.00

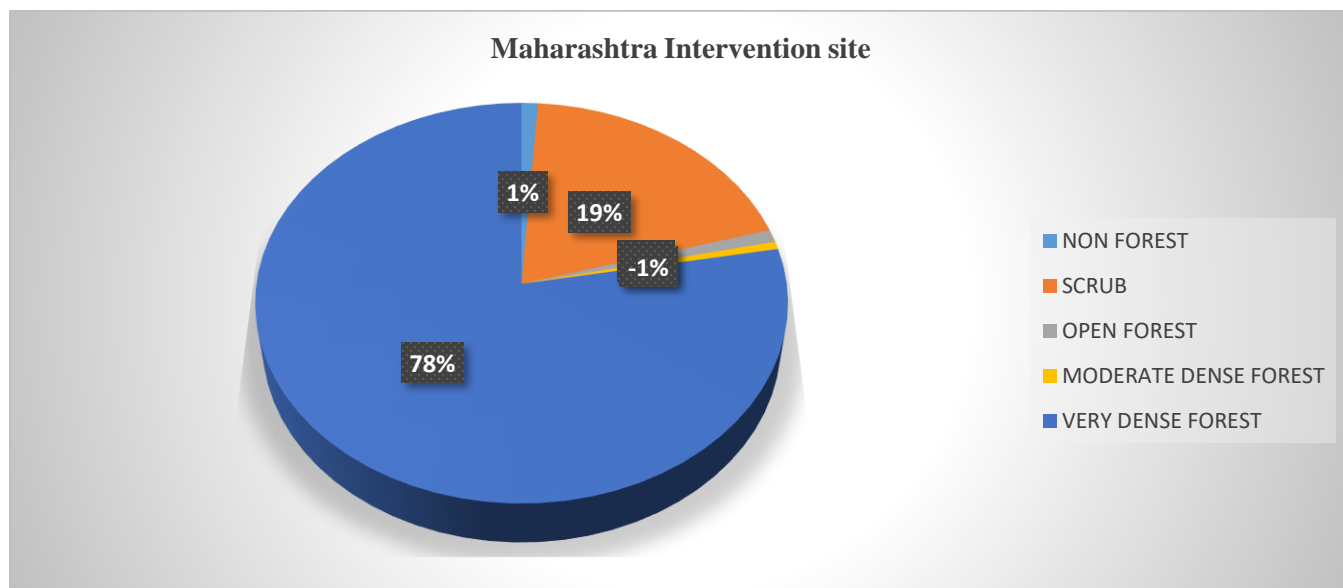
It is interpreted that there is increase in VDF area from -0.59 ha to 11.03 ha, increase in forest cover of Scrub area from 4.65 ha & 2.70 ha respectively and also increase in open forest area 16.37 ha to 6.73 h. But there is decrease in forest cover in MDF area -6.13 ha to -9.86 ha. Overall forest increase & decrease remain static in positive value. Maharashtra GIM Intervention site area with change analysis is given in the Table 8.1 & Figure 8.2.

Figure 8.2 Maharashtra GIM Intervention site area with change analysis



The total forest cover of the GIM Maharashtra Intervention site, as per current & previous assessment of 2713 ha approx. Loss of forest cover in open forest from -1.76 % to -1.22 %, MDF from -0.46% to -0.75 %. But there is gain in forest cover in Non forest from 3.14 % & 1.30% and also gain in Scrub from 40.48% & 23.47% in comparison to 2015 year assessment. It may see that there is gain VDF forest cover from -4.99 % & 94.04%. Overall afforestation area remains in balance condition in positive value. Percentage Gain, Loss is shown in figure 8.3 & table 8.4.

Figure: 8.3 Percentage wise Gain & Loss of GIM Intervention sites



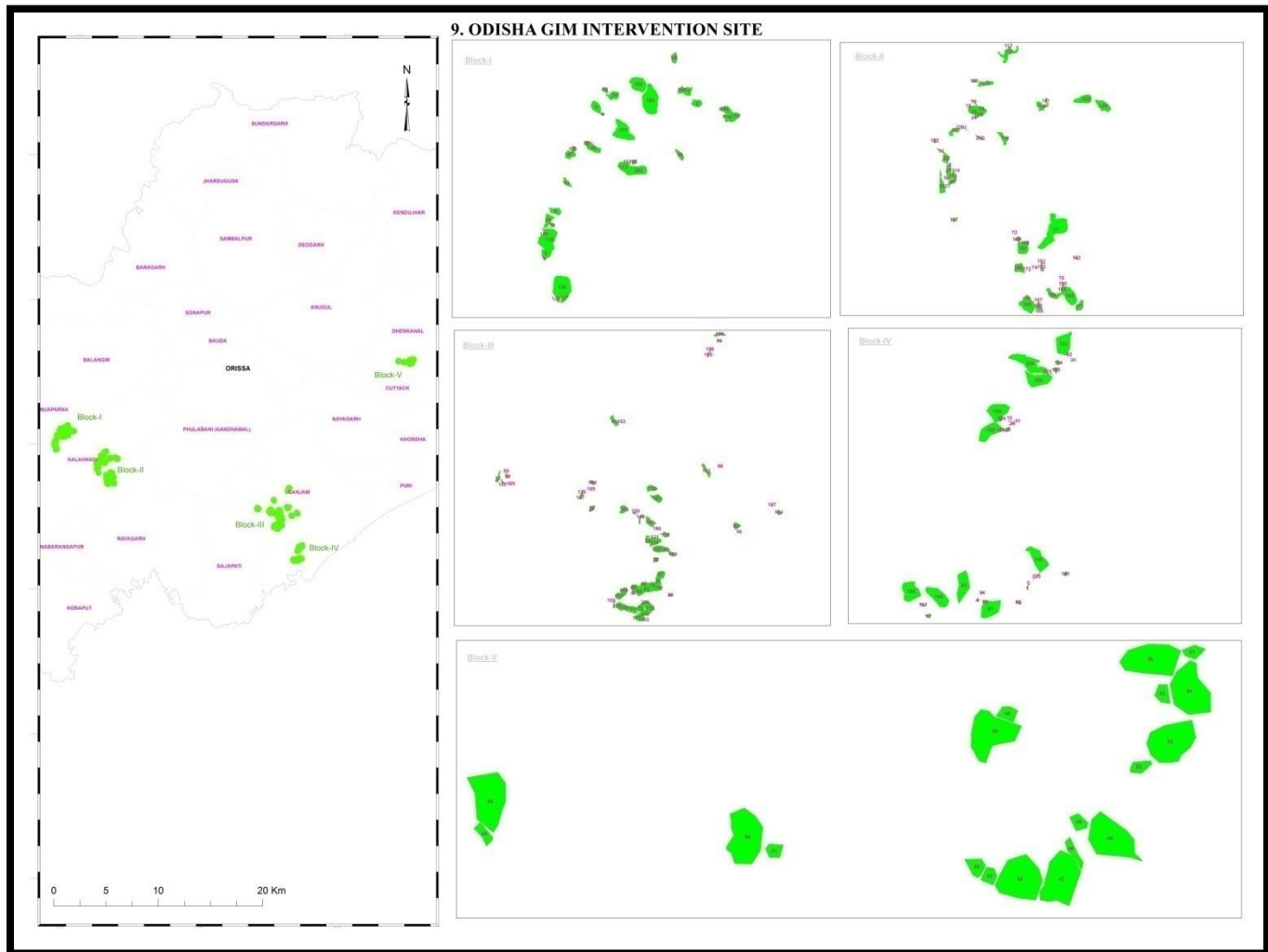
State Name	Class	2017	2019
Maharashtra	NON FOREST	3.14%	1.30%
	SCRUB	40.48%	23.47%
	OPEN FOREST	-1.76%	-1.22%
	MODERATE DENSE FOREST	-0.46%	-0.75%
	VERY DENSE FOREST	-4.99%	94.04%
	Percentage (ha)	0.00%	0.00%

Table 8.4

9. Odisha Intervention Site with Change Analysis

Odisha:

Situated on the east coast of the country, Odisha covers an area of 1,55,707 sq km which is 4.74% of the geographical area of the country. It shares border with West Bengal, Jharkhand in the north, Chhattisgarh in the west, Andhra Pradesh in the south and Bay of Bengal in the east. The GIM Intervention Site lies between 17°00'N to 22°00'N latitude and 83°00'E to 85°00'E longitude.



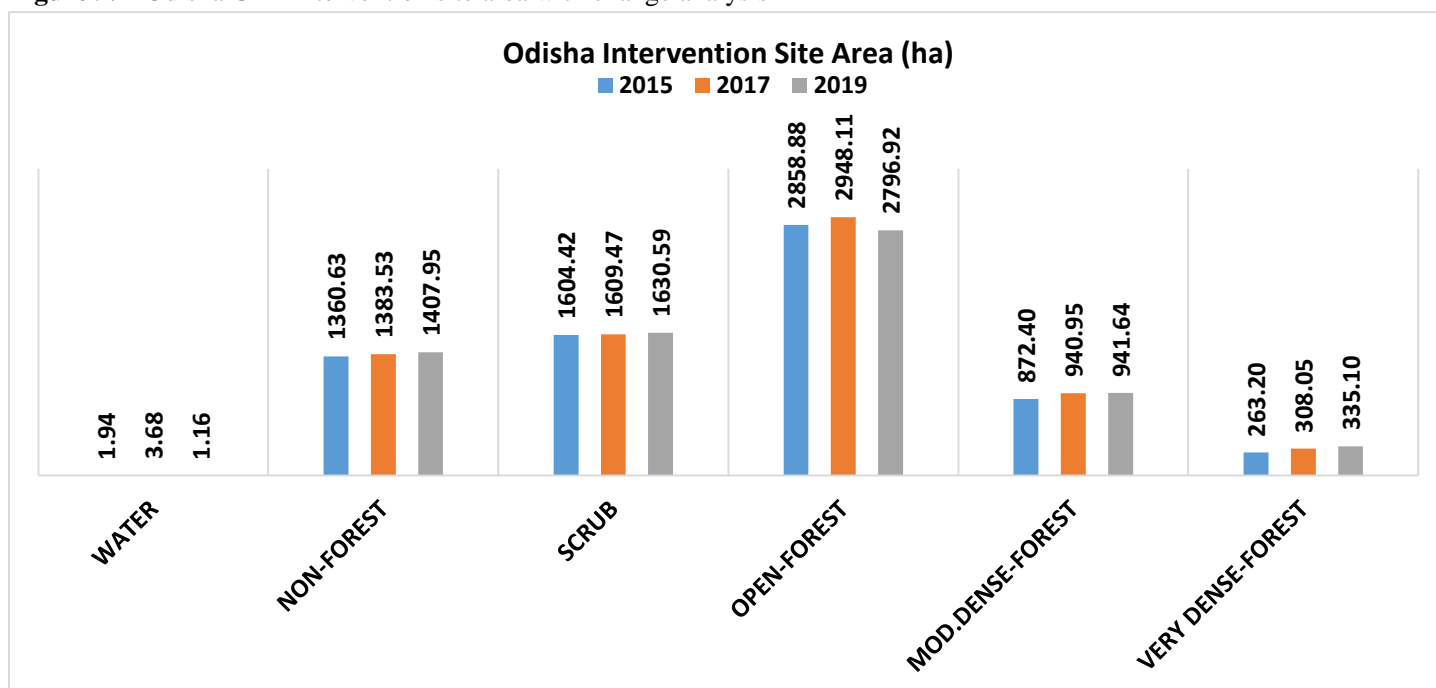
Change Metric: Change in forest cover is a dynamic process. A change matrix gives a quantitative account of class wise change and also the flux of changes among the classes between the current and previous assessment. Change Matrix has been prepared by aggregating the change polygons pertaining to different cells in the matrix, for example the fifth cell in the MDF column shown in green colour is the aggregated area of polygons which further increased forest cover area in MDF, whereas the fourth cell in the Open Forest column shown in green is the aggregated area of the polygons which is decreased or loss of forest area in red colour. As shown in the second & third cell there is increase in Non-forest & Scrub area as shown in green. The values shown in green colour represent improvement whereas those shown in red colour indicate impairment or loss of forest cover in the density classes. Change matrix of the GIM Intervention site Odisha is given in the Table 9.1

TABLE 9.1 Forest cover change matrix of GIM Intervention sites in comparison to 2015 to 2017 and 2019 assessments

State Name	Class	2017	2019
Odisha	WATER	1.74	-0.78
	NON-FOREST	22.90	47.32
	SCRUB	5.05	26.16
	OPEN-FOREST	89.24	-61.95
	MOD.DENSE-FOREST	68.55	69.24
	VERY DENSE-FOREST	44.85	71.89
	Area (Ha)	232.33	151.88

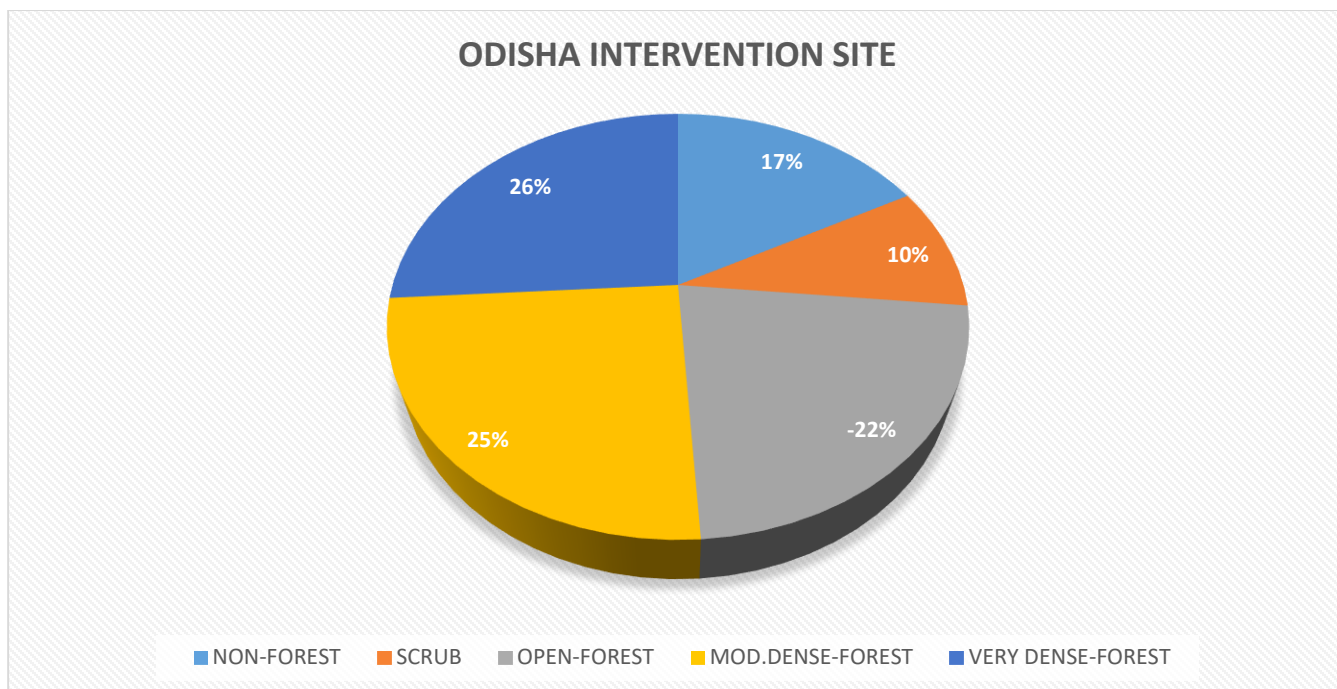
It is interpreted that there is increase in Non-Forest area from 22.90 ha to 47.32 ha, Scrub area increase from 5.05 ha to 26.16 ha, Open Forest area decrease from 89.24 ha to -61.95 ha, MDF area increased from 68.55 ha to 69.24 ha and VDF area increased from 44.85 ha to 71.89 ha. Overall total increase in forest cover from 232.33 ha and 151.88 ha with respect to 2015 year assessment. change analysis is given in the table 9.1 & figure 9.2

Figure 9.2 Odisha GIM Intervention site area with change analysis



The total forest cover of the GIM Odisha Intervention site, as per current & previous assessment of 7113 ha approx. Gain of forest area in Non forest from 1.68% to 3.48%, Scrub forest cover gain from 0.31% to 1.63%, Open Forest loss from 3.12% % to --2.17% .But there is gain in forest cover in MDF from 7.86% to 7.94% , gain in VDF from 17.04% to 27.31% .It may seen that overall afforestation area gain from 3.34% and 2.18% in comparison to 2015 year forest cover assessment. Percentage Gain Loss is shown in figure 9.3 & table 9.4.

Figure: 9.3 Percentage wise Gain & Loss of GIM Intervention sites



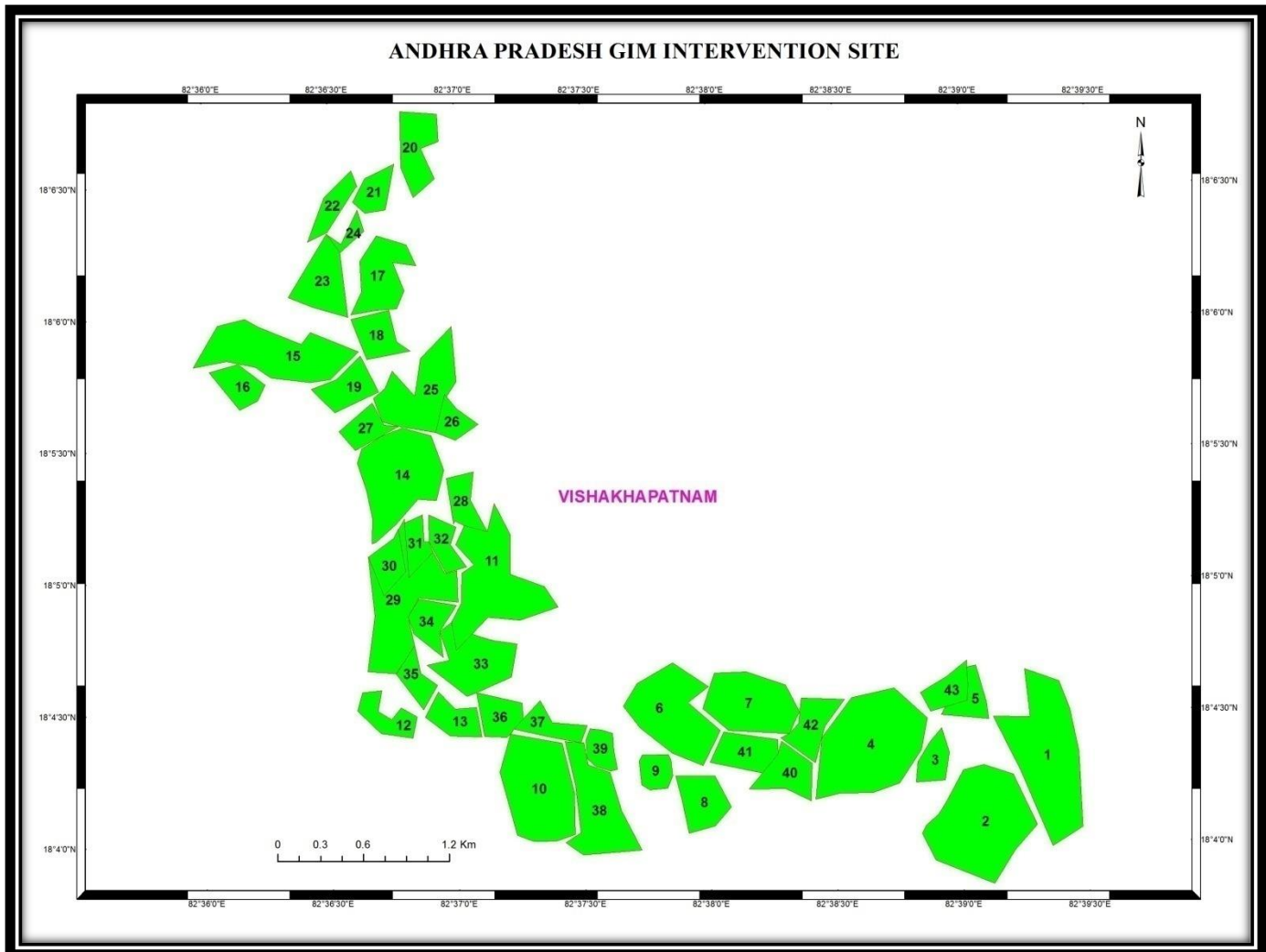
State Name	Class	2017	2019
Odisha	WATER	89.77%	-40.10%
	NON-FOREST	1.68%	3.48%
	SCRUB	0.31%	1.63%
	OPEN-FOREST	3.12%	-2.17%
	MOD.DENSE-FOREST	7.86%	7.94%
	VERY DENSE-FOREST	17.04%	27.31%
	Percentage (ha)	3.34%	2.18%

Table 9.4

10. Andhra Pradesh Intervention Site with Change Analysis

Andhra Pradesh:

Geographical area of the Andhra Pradesh is 1,62,968 sq km which is 4.96% of the geographical area of the country. It is bordered by Odisha & Chhattisgarh in the north, Telangana & Karnataka in west and Tamilnadu in the south. Bay of Bengal is on the East to the State. The GIM Intervention Site lies between 18°04' N to 18°06' N latitude and 82°36' E to 82°39' E longitude.



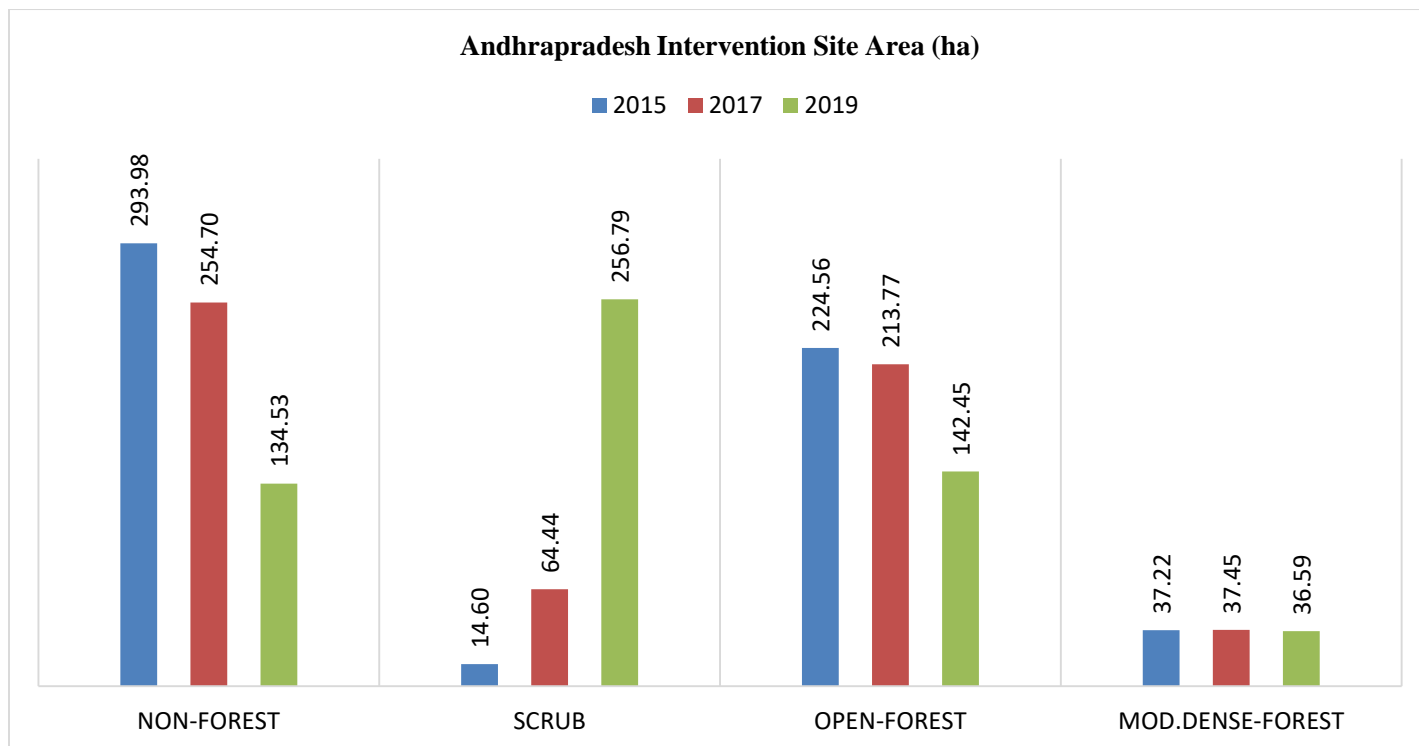
Change Metric: Change in forest cover is a dynamic process. A change matrix gives a quantitative account of class wise change and also the flux of changes among the classes between the current and previous assessment. Change Matrix has been prepared by aggregating the change polygons pertaining to different cells in the matrix, for example the second cell in the Scrub column shown in green colour is the aggregated area of polygons which further forest area increased, whereas the first & third cell in the Non-Forest & Open Forest cover as shown in red the aggregated area of the polygons which decreased or loss of forest area. The values shown in green colour represent improvement whereas those shown in red colour indicate impairment or loss of forest cover in the density classes. Change matrix for the GIM Intervention site Andhra Pradesh is given in the Table 10.1

TABLE 10.1 Forest cover change matrix of GIM Intervention sites in comparison to 2015 to 2017 and 2019 assessments

State Name	Class	2017	2019
Andhra Pradesh	NON-FOREST	-39.28	-159.45
	SCRUB	49.84	242.19
	OPEN-FOREST	-10.79	-82.11
	MOD.DENSE-FOREST	0.23	-0.63
	Area (Ha)	0.00	0.00

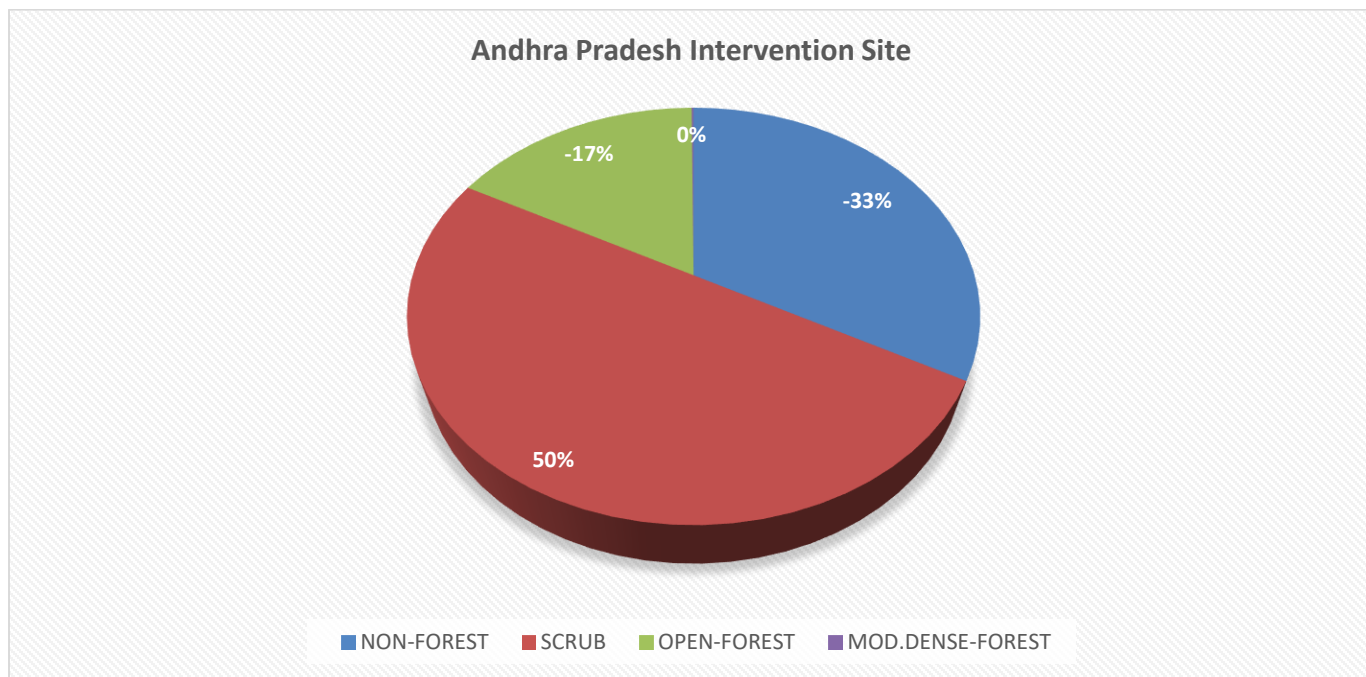
It is interpreted that there is increase neither increase or decrease of forest cover. There is gain of scrub from 49.84 ha to 242.19 ha. Loss of forest in Non-Forest area from -39.28 ha to -159.45 ha, Open Forest loss from -10.79 to -82.11 ha. MDF loss from 0.23 ha to -0.63 ha. Andhra Pradesh GIM Intervention sites area with change analysis is given in the Table 10.1 & Figure 10.2.

Figure 10.2 Andhra Pradesh GIM Intervention site area with change analysis



The total forest cover of the GIM Andhra Pradesh Intervention site, as per current & previous assessment of 570 ha approx. Loss of forest cover in Non forest from -13.36% to -54.24%, Open Forest from -4.80% to -36.57%, MDF from 0.61% to -1.70%. It may be seen that Scrub gain 341.43 % & 1659.12 %. Overall percentage of forest gain and loss remains static. Percentage Gain, Loss is shown in figure 10.3 & table 10.4

Figure: 10.3 Percentage (ha) wise Gain & Loss of GIM Intervention sites



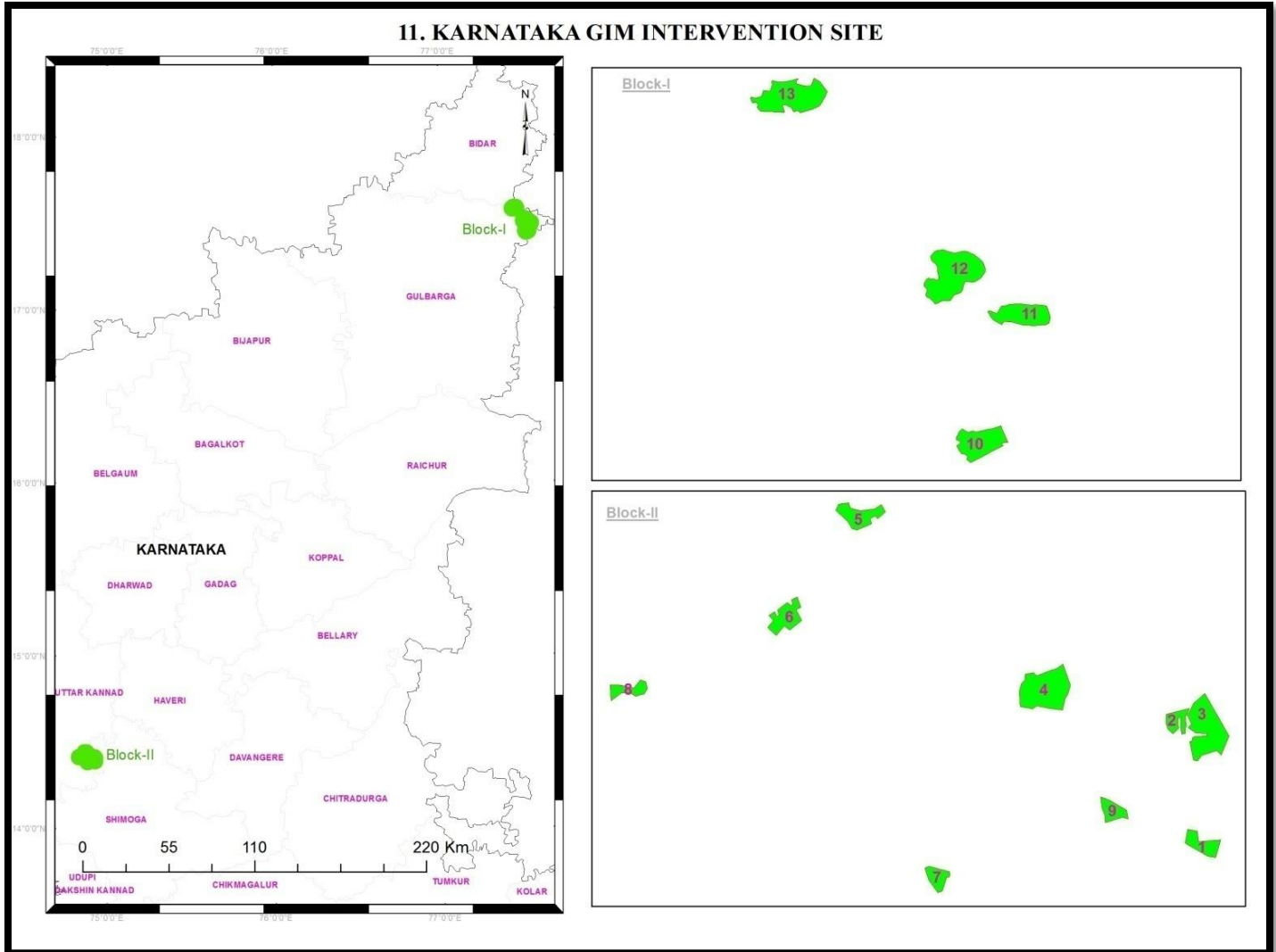
State Name	Class	2017	2019
Andhra Pradesh	NON-FOREST	-13.36%	-54.24%
	SCRUB	341.43%	1659.12%
	OPEN-FOREST	-4.80%	-36.57%
	MOD.DENSE-FOREST	0.61%	-1.70%
	Percentage (ha)	0.00%	0.00%

Table 10.4

11. Karnataka Intervention Site with Change Analysis

Karnataka:

Geographical area of the Karnataka is 1,91,791 sq km accounts for 5.83% of the geographical area of the country. The State is located in the south western region of India and bordered by Maharashtra and Goa in the North, Telangana and Andhra Pradesh in the east, Kerala & Tamil Nadu on the South and the Arabian Sea on the West. GIM Intervention Site lies between 14°00' N to 18°00' N latitude and 75°00' E to 77°00' E longitude.



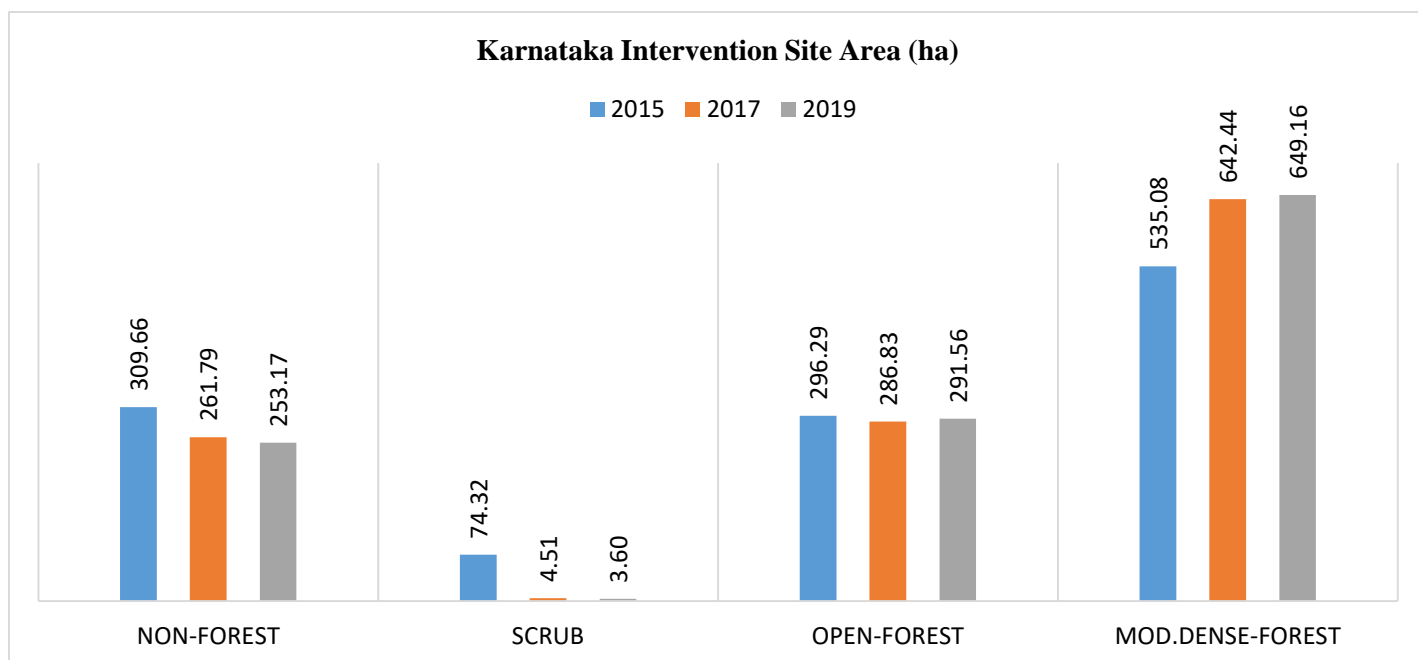
Change Metric: Change in forest cover is a dynamic process. A change matrix gives a quantitative account of class wise change and also the flux of changes among the classes between the current and previous assessment. Change Matrix has been prepared by aggregating the change polygons pertaining to different cells in the matrix, for example the fourth cell in the MDF column shown in green colour is the aggregated area of polygons which further gain in MDF class, whereas the other cell in the Non-Forest, scrub, Non-Forest column shown in red colour is the aggregated area of the forest cover polygons which further decreased to loss of forest cover. The values shown in green colour represent improvement whereas those shown in red colour indicate impairment or loss of forest cover in the density classes. Change matrix for the GIM Intervention site of Karnataka is given in the Table 11.1.

TABLE 11.1 Forest cover change matrix of GIM Intervention sites in comparison to 2015 to 2017 and 2019 assessments

State Name	Class	2017	2019
Karnataka	NON-FOREST	-47.87	-56.49
	SCRUB	-69.81	-70.73
	OPEN-FOREST	-9.46	-4.74
	MOD.DENSE-FOREST (MDF)	107.37	114.08
	Area (Ha)	-19.78	-17.87

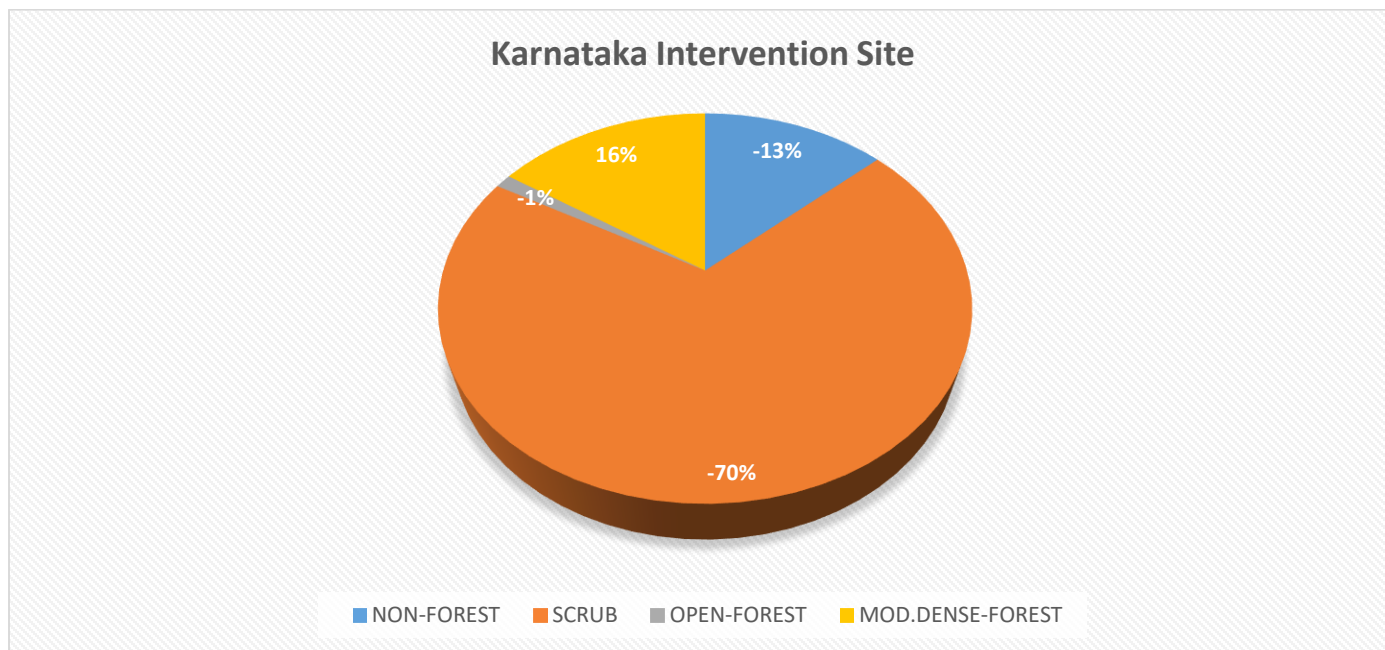
It is interpreted that there is increase in MDF area from 107.7 ha to 114.08 ha .Loss of forest cover in open forest area from -9.46 ha to -4.74 ha, Scrub area decrease from -69.81.71 ha to -70.73 ha and also loss of loss of Non-Forest area -47.87 ha to -56.49 ha. Overall loss of forest cover based on 2015 assessments. Karnataka GIM Intervention site area with change analysis is given in the Table 11.1 & Figure 11.2

Figure 11.2 Andhra Pradesh GIM Intervention site area with change analysis



The total forest cover of the GIM Karnataka Intervention site, as per current & previous assessment of 1197 ha approx..Loss of forest area in Non forest from -15.46% to -18.24%, Scrub from -93.93% to -95.16 %, Open Forest from -3.19 % to -1.60%. It may be seen that MDF gain from 20.07% to 21.32%%. Overall deforestation in forest cover. Percentage Gain Loss is shown in figure 11.3 & table 11.4.

Figure 11.3 Percentage (ha) wise Gain & Loss of GIM Intervention sites



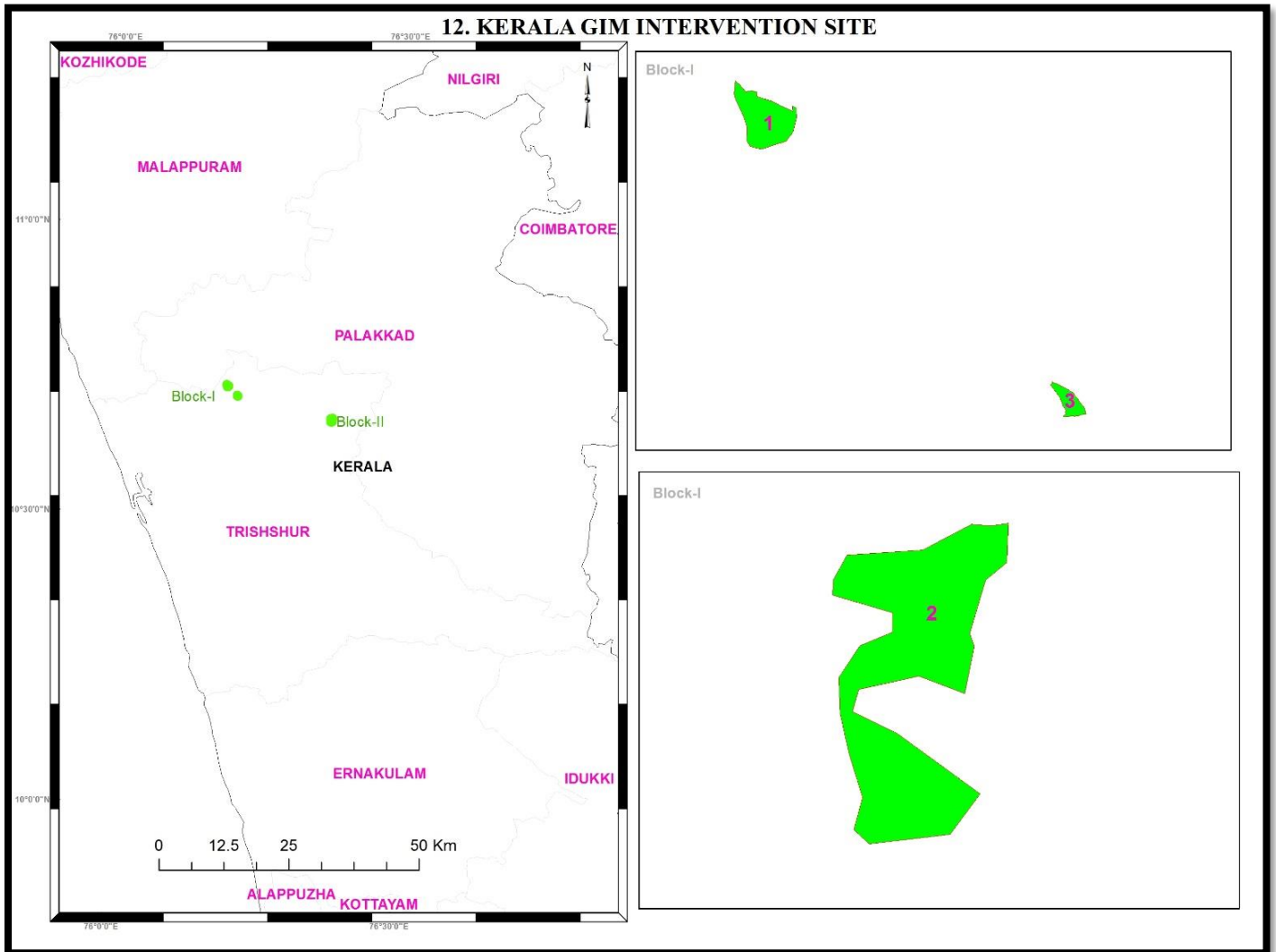
State Name	Class	2017	2019
Karnataka	NON-FOREST	-15.46%	-18.24%
	SCRUB	-93.93%	-95.16%
	OPEN-FOREST	-3.19%	-1.60%
	MOD.DENSE-FOREST	20.07%	21.32%
	Percentage (ha)	-1.63%	-1.47%

Table 11.4

12. Kerala Intervention Site with Change Analysis

Kerala:

Kerala is situated along the Arabian Sea in the southern Malabar coast of the country. The geographical area of the State is 38,852 sq km, which is 1.18% of the geographical area of the country. The State is bordered by Karnataka in the north & northeast, Tamil Nadu in the east & southeast and Lakshadweep Sea on the west. Physiographically, the State can be divided into coastal, midland and highland zones. The GIM Intervention Site lies between 10°00'N to 11°00'N latitude and 76°00'E to 76°30'E longitude.



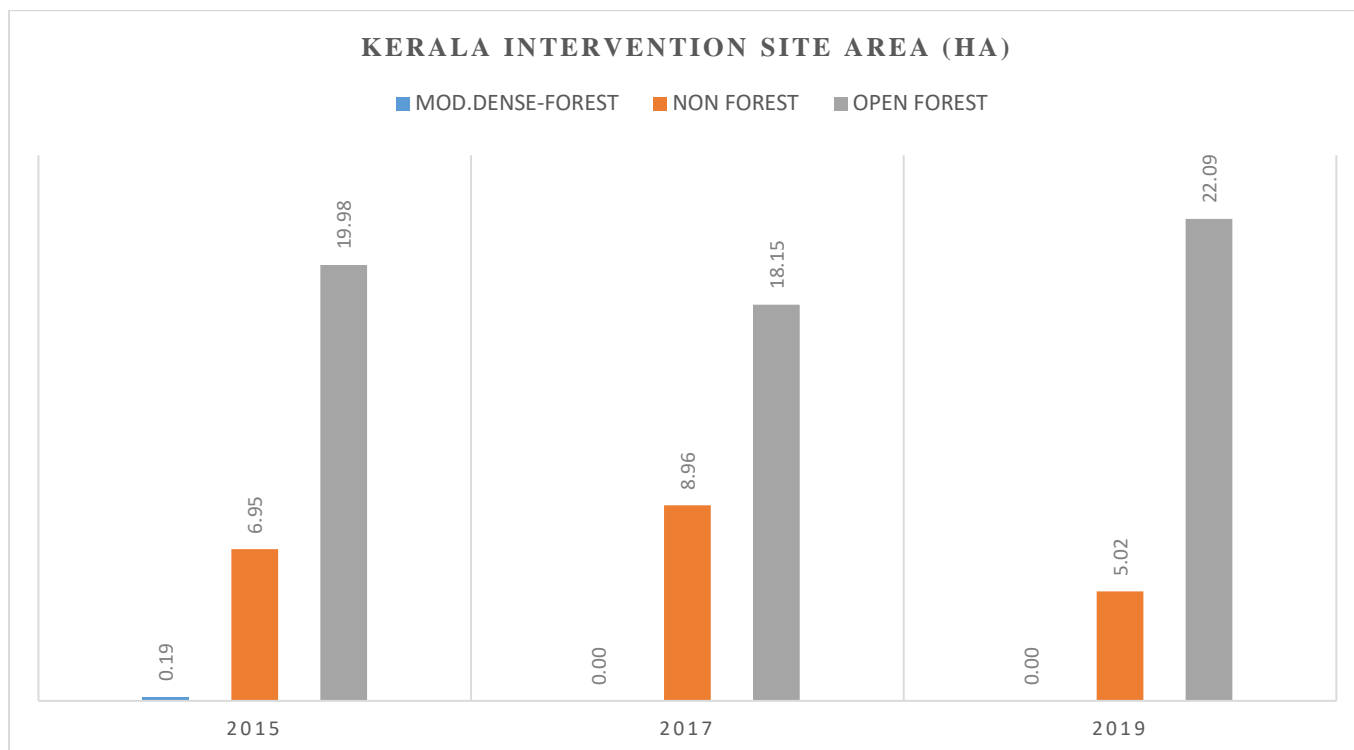
Change Metric: Change in forest cover is a dynamic process. A change matrix gives a quantitative account of class wise change and also the flux of changes among the classes between the current and previous assessment. Change Matrix has been prepared by aggregating the change polygons pertaining to different cells in the matrix, for example the third cell in the Open Forest column shown in red colour to green colour is the aggregated area of polygons which have gain whereas the first cell in the Non-Forest column shown in green to red is the aggregated area of the polygons which have decreased or loss of Non-forest area. MDF value remains in red showing loss of forest cover. The values shown in green colour represent improvement whereas those shown in red colour indicate impairment or loss of forest cover in the density classes. Change matrix for the GIM Intervention site Kerala is given in the Table 12.1.

TABLE 12.1 Forest cover change matrix of GIM Intervention sites in comparison to 2015 to 2017 and 2019 assessments

State Name	Class	2017	2019
Kerala	NON FOREST	2.01	-1.92
	OPEN FOREST	-1.83	2.11
	MOD.DENSE-FOREST	-0.19	-0.19
	Area (ha)	0.00	0.00

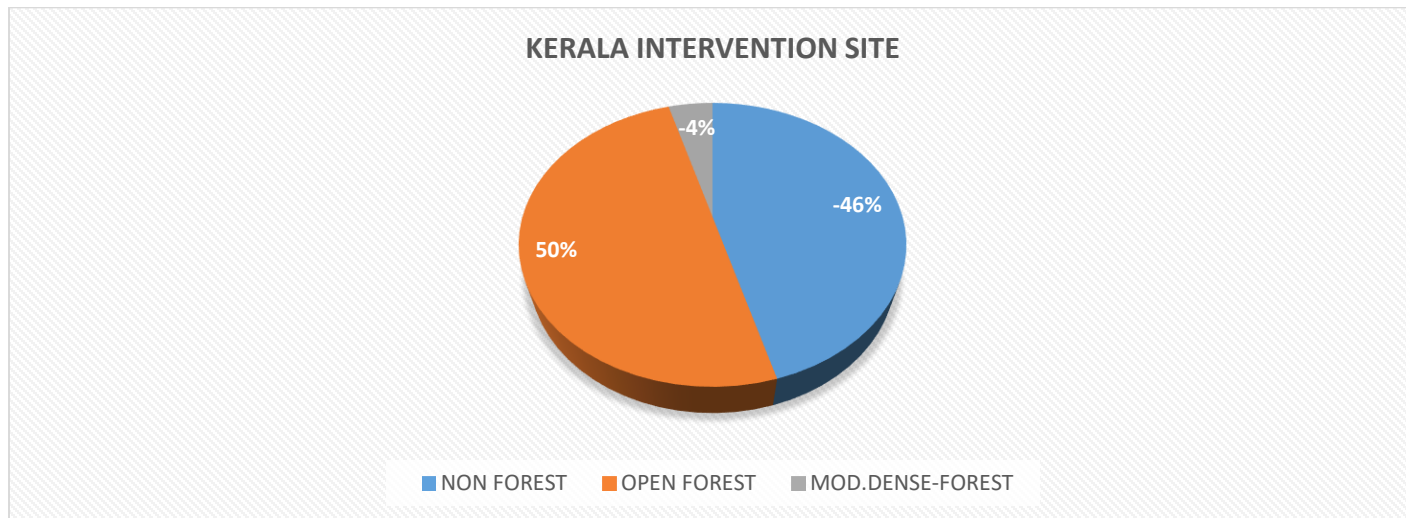
It is interpreted that there is increase in open forest area overall gain from -1.83 ha to 2.11 ha. Loss of forest cover in MDF area from -0.19 ha to -0.19 ha and also loss of Non-Forest area from 2.01 ha to -1.92 ha. There is neither gain or loss of area in term of forest cover. Kerala GIM Intervention site area with change analysis is given in the Table 12.1 & Figure 12.2

Figure 12.2 Andhra Pradesh GIM Intervention site area with change analysis



The total forest cover of the GIM Kerala Intervention site, as per current & previous assessment of 27.11 ha approx. Loss of forest area in Non forest from 28.98% to -27.70%, MDF loss in null in comparison to 2015 assessments. It may be seen that Open Forest gain -9.14% % to 10.57%. Overall area of forest neither gain or loss remains static in forest cover. Percentage Gain ,Loss is shown in figure 12.3 & table 12.4.

Figure 12.3 Percentage (ha) wise Gain & Loss of GIM Intervention sites



State Name	Class	2017	2019
Kerala	NON FOREST	28.98%	-27.70%
	OPEN FOREST	-9.14%	10.57%
	MOD.DENSE-FOREST	#NULL!	#NULL!
	Percentage (ha)	0.00%	0.00%

Table 12.4

Recommendation & Outcome:

1. Revalidation further required: As part of methodology the change maps showing polygons above 5 ha in size are sent to SFDs for validation. After receiving the feedback from SFDs, necessary corrections are incorporated in the final change layer.
2. Shape Files/KML data intervention area is reviewed yearly, and approved for the use by authorized personnel.
3. All GIM states provide basic information of Intervention Site Shape Files/ KML data for the centralization of data of all states as per the mandatory format
4. Standard Shape files/KML data finally help in the incorporation of Map Layer into central database.
5. GIM all states Intervention site shape files/KML data & related attribute data from the states after relevant verification & approval completed by the State Forest Department after all the Quality Control of spatial data at the base level like Projection system, geometrical correction, identical polygon deletion etc. After that GIM Monitoring & Evaluation GIS cell will validate & quality control spatial data as per standard procedure for providing data by the state (SOP copy attached)
6. Grid control data of 10 x10 min to be incorporated in GIM Web GIS Dashboard portal to identify identical polygon in the same Intervention site and other process of validation of spatial data etc.
7. spatial data as per standard format, then finally spatial data will be incorporated into central database of Web GIS Dashboard of GIM in Bhuvan Mapping Platform, National Informatics Centre (NIC).

Annexure A-
Detail of State Wise Intervention Sites Change Detection
(Tabular form)

1.1 Punjab Intervention Site Detail-Change Analysis

Forest Cover of GIM States between 2015, 2017 and 2019 assessments

Plantation ID	Year	MOD.DENSE-FOREST	NON-FOREST	OPEN-FOREST	SCRUB	WATER	Total Area (Ha)
PBGIM1001							
	2015		3.28				3.28
	2017		3.28				3.28
	2019		3.28				3.28
PBGIM1002							
	2015	9.28		1.50			10.78
	2017	9.05		1.74			10.78
	2019	9.27	0.16	1.35			10.78
PBGIM1003							
	2015	3.67	5.38	12.98			22.03
	2017	4.57	4.80	12.66			22.03
	2019	7.30	1.01	13.72			22.03
PBGIM1004							
	2015		1.23	2.64			3.87
	2017		1.02	2.86			3.87
	2019		1.60	2.28			3.87
PBGIM1005							
	2015	5.01	2.89	0.92			8.81
	2017	3.98	2.66	2.18			8.81
	2019	5.63	0.12	3.06			8.81
PBGIM1006							
	2015	3.24		13.92			17.17
	2017	3.01		14.16			17.17
	2019	6.76		10.40			17.17
PBGIM1007							
	2015	2.10					2.10
	2017	1.87					1.87
	2019	2.10					2.10
PBGIM1008							
	2015	2.56					2.56
	2017	2.56					2.56
	2019	1.87		0.69			2.56
PBGIM1009							
	2015	2.86	1.87	4.23			8.96
	2017	3.09	2.10	3.77			8.96
	2019	1.08	4.26	3.62			8.96
PBGIM1010							
	2015	0.85	1.13	2.33			4.31

Plantation ID	Year	MOD.DENSE-FOREST	NON-FOREST	OPEN-FOREST	SCRUB	WATER	Total Area (Ha)
	2017	1.27	1.36	1.68			4.31
	2019		3.10	1.21			4.31
PBGIM1011							
	2015	3.38					3.38
	2017	3.38					3.38
	2019	3.38					3.38
PBGIM1012							
	2015	3.08					3.08
	2017	3.08					3.08
	2019	3.08					3.08
PBGIM1013							
	2015	16.84	1.97	8.18			26.99
	2017	16.35	1.74	8.91			26.99
	2019	14.16	1.51	11.33			26.99
PBGIM1014							
	2015	9.44		1.60			11.05
	2017	9.67		1.37			11.05
	2019	6.99		4.05			11.05
PBGIM1015							
	2015	4.61		1.38			5.99
	2017	5.99					5.99
	2019	5.99					5.99
PBGIM1016							
	2015	11.85		0.69			12.54
	2017	10.89		1.65			12.54
	2019	11.16		1.38			12.54
PBGIM1017							
	2015	5.07		2.54			7.61
	2017	5.67		1.94			7.61
	2019	5.25		2.36			7.61
PBGIM1018							
	2015	6.29		1.12			7.41
	2017	6.72		0.69			7.41
	2019	6.96		0.45			7.41
PBGIM1019							
	2015	3.82					3.82
	2017	3.82					3.82
	2019	3.70		0.12			3.82
PBGIM1020							

Plantation ID	Year	MOD.DENSE-FOREST	NON-FOREST	OPEN-FOREST	SCRUB	WATER	Total Area (Ha)
	2015	5.27		7.28			12.55
	2017	4.56		7.99			12.55
	2019	4.79		7.76			12.55
PBGIM1021							
	2015	15.78		9.04			24.81
	2017	16.58		8.24			24.81
	2019	17.28		7.53			24.81
PBGIM1022							
	2015	24.87		1.15			26.02
	2017	26.02					26.02
	2019	26.02					26.02
PBGIM1023							
	2015	1.12		0.19			1.31
	2017	0.89		0.43			1.31
	2019	0.37		0.94			1.31
PBGIM1024							
	2015	5.95		1.98			7.93
	2017	6.29		1.64			7.93
	2019	5.45		2.48			7.93
PBGIM1025							
	2015	7.28		1.49			8.76
	2017	6.68		2.09			8.76
	2019	7.02		1.74			8.76
PBGIM1026							
	2015	23.53		1.83			25.36
	2017	23.94		1.43			25.36
	2019	24.75		0.62			25.36
PBGIM1027							
	2015	4.23		7.57			11.80
	2017	4.49	0.23	7.08			11.80
	2019	2.67		9.14			11.80
PBGIM1028							
	2015	16.20		6.24			22.44
	2017	17.42		5.02			22.44
	2019	16.27		6.17			22.44
PBGIM1029							
	2015	9.26		4.34			13.59
	2017	8.70		4.89			13.59
	2019	8.07	1.97	3.56			13.59

Plantation ID	Year	MOD.DENSE-FOREST	NON-FOREST	OPEN-FOREST	SCRUB	WATER	Total Area (Ha)
PBGIM1030							
	2015	2.97		0.63			3.60
	2017	2.96		0.64			3.60
	2019	2.41	1.18				3.60
PBGIM1031							
	2015	24.10		7.64			31.74
	2017	24.48		7.26			31.74
	2019	21.36		10.38			31.74
PBGIM1032							
	2015	25.75		9.42			35.17
	2017	25.34		9.83			35.17
	2019	25.18		9.99			35.17
PBGIM1033							
	2015	1.63		9.41			11.04
	2017	1.73		9.31			11.04
	2019	4.63		6.41			11.04
PBGIM1034							
	2015	1.59		0.76			2.35
	2017	1.21		1.15			2.35
	2019	1.77		0.59			2.35
PBGIM1035							
	2015	5.16		4.14			9.30
	2017	5.35		3.95			9.30
	2019	3.89		5.42			9.30
PBGIM1036							
	2015	2.55		0.31			2.86
	2017	2.02		0.84			2.86
	2019	2.12		0.74			2.86
PBGIM1037							
	2015	1.34	0.20	7.21			8.74
	2017	1.52	0.20	7.03			8.74
	2019	3.47		5.27			8.74
PBGIM1038							
	2015	0.96	0.04	7.47			8.47
	2017	0.96	0.04	7.47			8.47
	2019	2.63		5.85			8.47
PBGIM1039							
	2015	0.24		1.25			1.49
	2017	0.39		1.10			1.49

Plantation ID	Year	MOD.DENSE-FOREST	NON-FOREST	OPEN-FOREST	SCRUB	WATER	Total Area (Ha)
PBGIM1040	2019	0.55		0.94			1.49
	2015	6.12		4.02			10.14
	2017	6.69		3.45			10.14
PBGIM1041	2019	7.06		3.09			10.14
	2015	7.83	0.79	0.79			9.40
	2017	7.58	1.38	0.44			9.40
PBGIM1042	2019	7.20	0.71	1.49			9.40
	2015	4.46	1.45	3.58			9.50
	2017	4.35	1.41	3.74			9.50
PBGIM1043	2019	4.27	3.89	1.34			9.50
	2015	10.66		0.56			11.22
	2017	9.98		1.23			11.22
PBGIM1044	2019	10.99		0.23			11.22
	2015	7.23	0.24	2.17			9.64
	2017	7.70	0.24	1.71			9.64
PBGIM1045	2019	8.95		0.69			9.64
	2015	9.20		0.16			9.36
	2017	9.36					9.36
PBGIM1046	2019	9.36					9.36
	2015	10.50	2.95	7.20			20.65
	2017	12.20	0.15	8.30			20.65
PBGIM1047	2019	9.78	2.03	8.84			20.65
	2015	3.53					3.53
	2017	3.53					3.53
PBGIM1048	2019	3.53					3.53
	2015	1.82		0.40			2.22
	2017	2.06		0.17			2.22
PBGIM1049	2019	1.52		0.71			2.22
	2015	13.41		0.08			13.49

Plantation ID	Year	MOD.DENSE-FOREST	NON-FOREST	OPEN-FOREST	SCRUB	WATER	Total Area (Ha)
	2017	13.49					13.49
	2019	12.57		0.92			13.49
PBGIM1050							
	2015	10.41					10.41
	2017	10.41					10.41
	2019	10.41					10.41
PBGIM1051							
	2015	10.89					10.89
	2017	10.89					10.89
	2019	10.89					10.89
PBGIM1052							
	2015		6.50	1.73			8.23
	2017		5.59	2.64			8.23
	2019		5.12	3.11			8.23
PBGIM1053							
	2015		4.46				4.46
	2017		4.46				4.46
	2019		4.46				4.46
PBGIM1054							
	2015		5.41				5.41
	2017		5.41				5.41
	2019		5.41				5.41
PBGIM1055							
	2015	10.68	1.48	3.68			15.84
	2017	10.81	1.25	3.78			15.84
	2019	13.08		2.76			15.84
PBGIM1056							
	2015	3.50					3.50
	2017	3.50					3.50
	2019	3.50					3.50
PBGIM1057							
	2015	13.23		2.86			16.09
	2017	12.28		3.82			16.09
	2019	13.54		2.55			16.09
PBGIM1058							
	2015	5.27					5.27
	2017	5.27					5.27
	2019	5.27					5.27
PBGIM1059							

Plantation ID	Year	MOD.DENSE-FOREST	NON-FOREST	OPEN-FOREST	SCRUB	WATER	Total Area (Ha)
	2015		5.37	2.57			7.94
	2017		5.61	2.33			7.94
	2019		4.89	3.06			7.94
PBGIM1060							
	2015	5.27		5.60			10.87
	2017	5.93		4.94			10.87
	2019	4.61		6.26			10.87
PBGIM1061							
	2015	7.25		2.53			9.78
	2017	7.71		2.07			9.78
	2019	5.06		4.72			9.78
PBGIM1062							
	2015	7.87		1.04			8.91
	2017	8.26		0.64			8.91
	2019	8.73		0.18			8.91
PBGIM1063							
	2015	6.96		4.59			11.55
	2017	7.16		4.39			11.55
	2019	10.34		1.21			11.55
PBGIM1064							
	2015	11.40					11.40
	2017	11.40					11.40
	2019	11.40					11.40
PBGIM1065							
	2015	11.40					11.40
	2017	11.40					11.40
	2019	11.40					11.40
PBGIM1066							
	2015	2.67		6.91			9.58
	2017	2.21	1.44	5.93			9.58
	2019	2.22	0.18	7.19			9.58
PBGIM1067							
	2015	1.28	0.18	6.22			7.67
	2017	1.30	0.18	6.19			7.67
	2019	2.36		5.31			7.67
PBGIM1068							
	2015	14.76		4.71			19.48
	2017	14.55		4.92			19.48
	2019	18.21		1.27			19.48

Plantation ID	Year	MOD.DENSE-FOREST	NON-FOREST	OPEN-FOREST	SCRUB	WATER	Total Area (Ha)
PBGIM1069							
	2015	0.78	0.18	2.10			3.06
	2017	0.15	0.80	2.11			3.06
	2019	0.22	0.38	2.46			3.06
PBGIM1070							
	2015	7.30	1.32	7.49			16.11
	2017	4.86	2.47	8.79			16.11
	2019	5.09	1.73	9.30			16.11
PBGIM1071							
	2015	13.33		7.45			20.78
	2017	10.43		10.35			20.78
	2019	10.91		9.87			20.78
PBGIM1072							
	2015	1.82	1.72	7.14			10.67
	2017	3.70	1.74	5.23			10.67
	2019	3.72	1.26	5.69			10.67
PBGIM1073							
	2015	11.36	1.66	1.73			14.76
	2017	10.74	1.30	2.72			14.76
	2019	10.84	3.02	0.91			14.76
PBGIM1074							
	2015	11.36	1.66	1.73			14.76
	2017	10.74	1.30	2.72			14.76
	2019	10.84	3.02	0.91			14.76
PBGIM1075							
	2015	4.83					4.83
	2017	4.36		0.47			4.83
	2019	4.06		0.77			4.83
PBGIM1076							
	2015	1.54		3.63			5.17
	2017	1.98		3.18			5.17
	2019	1.69		3.48			5.17
PBGIM1077							
	2015	0.96	1.81	6.62			9.39
	2017	2.84	1.82	4.73			9.39
	2019	3.98	1.24	4.17			9.39
PBGIM1078							
	2015	4.68	0.38	6.36			11.42
	2017	5.31	0.56	5.55			11.42

Plantation ID	Year	MOD.DENSE-FOREST	NON-FOREST	OPEN-FOREST	SCRUB	WATER	Total Area (Ha)
PBGIM1079	2019	5.57	1.25	4.60			11.42
	2015	0.62	1.44	9.07			11.13
	2017	3.20	0.55	7.38			11.13
PBGIM1080	2019	2.52	2.14	6.48			11.13
	2015	6.28		11.19			17.48
	2017	10.66		6.82			17.48
PBGIM1081	2019	11.03		6.44			17.48
	2015	6.52		2.92			9.44
	2017	7.51		1.93			9.44
PBGIM1082	2019	8.41		1.03			9.44
	2015	6.99		0.59			7.58
	2017	7.54		0.04			7.58
PBGIM1083	2019	7.55		0.03			7.58
	2015	2.56		13.30			15.86
	2017	3.54		12.32			15.86
PBGIM1084	2019	4.48		11.39			15.86
	2015	0.14	1.59	7.62			9.35
	2017		1.82	7.54			9.35
PBGIM1085	2019	0.19	0.90	8.26			9.35
	2015	0.14	1.59	7.62			9.35
	2017		1.82	7.54			9.35
PBGIM1086	2019	0.19	0.90	8.26			9.35
	2015	5.32		0.34		0.44	6.10
	2017	5.65		0.00		0.44	6.10
PBGIM1087	2019	3.50				2.60	6.10
	2015	16.30		2.13			18.43
	2017	12.82	7.25	3.20			23.28
PBGIM1088	2019	19.98	1.02	2.28			23.28
	2015	7.66		0.32			7.98

Plantation ID	Year	MOD.DENSE-FOREST	NON-FOREST	OPEN-FOREST	SCRUB	WATER	Total Area (Ha)
	2017	7.98					7.98
	2019	5.44		2.54			7.98
PBGIM1089							
	2015	3.59		0.69			4.28
	2017	4.14		0.15			4.28
	2019	4.26		0.02			4.28
PBGIM1090							
	2015	3.59		0.69			4.28
	2017	4.14		0.15			4.28
	2019	4.26		0.02			4.28
PBGIM1091							
	2015	3.59		0.69			4.28
	2017	4.14		0.15			4.28
	2019	4.26		0.02			4.28
PBGIM1092							
	2015		3.06				3.06
	2017		3.06				3.06
	2019		3.06				3.06
PBGIM1093							
	2015	2.85		7.96			10.81
	2017	9.24		1.57			10.81
	2019	9.44		1.37			10.81
PBGIM1094							
	2015	0.13		2.54			2.67
	2017	0.59		2.08			2.67
	2019	0.13		2.54			2.67
PBGIM1095							
	2015		6.37				6.37
	2017		4.70	1.67			6.37
	2019		6.19	0.18			6.37
PBGIM1096							
	2015		6.37				6.37
	2017		4.70	1.67			6.37
	2019		6.19	0.18			6.37
PBGIM1097							
	2015	1.78		4.02			5.79
	2017	2.13		3.66			5.79
	2019	2.59		3.20			5.79
PBGIM1098							

Plantation ID	Year	MOD.DENSE-FOREST	NON-FOREST	OPEN-FOREST	SCRUB	WATER	Total Area (Ha)
	2015	2.71		1.35			4.06
	2017	2.99		1.07			4.06
	2019	3.29		0.78			4.06
PBGIM1099							
	2015	2.71		1.35			4.06
	2017	2.99		1.07			4.06
	2019	3.29		0.78			4.06
PBGIM1100							
	2015		11.87				11.87
	2017		11.87				11.87
	2019		11.87				11.87
PBGIM1101							
	2015		12.71				12.71
	2017		12.71				12.71
	2019		12.71				12.71
PBGIM1102							
	2015		7.16				7.16
	2017		7.16				7.16
	2019		7.16				7.16
PBGIM1103							
	2015		2.64				2.64
	2017		2.64				2.64
	2019		2.64				2.64
PBGIM1104							
	2015		1.24				1.24
	2017		1.24				1.24
	2019		1.24				1.24
PBGIM1105							
	2015		1.93				1.93
	2017		1.93				1.93
	2019		1.93				1.93
PBGIM1106							
	2015		0.62				0.62
	2017		0.62				0.62
	2019		0.62				0.62
PBGIM1107							
	2015		0.40				0.40
	2017		0.40				0.40
	2019		0.40				0.40

Plantation ID	Year	MOD.DENSE-FOREST	NON-FOREST	OPEN-FOREST	SCRUB	WATER	Total Area (Ha)
PBGIM1108							
	2015		0.60				0.60
	2017		0.60				0.60
	2019		0.60				0.60
PBGIM1109							
	2015		0.96				0.96
	2017		0.96				0.96
	2019		0.96				0.96
PBGIM1110							
	2015		1.18				1.18
	2017		1.18				1.18
	2019		1.18				1.18
PBGIM1111							
	2015		1.03				1.03
	2017		1.03				1.03
	2019		1.03				1.03
PBGIM1112							
	2015		10.83				10.83
	2017		10.83				10.83
	2019		10.83				10.83
PBGIM1113							
	2015		1.14				1.14
	2017		1.14				1.14
	2019		1.14				1.14
PBGIM1114							
	2015		5.36				5.36
	2017		5.36				5.36
	2019		5.36				5.36
PBGIM1115							
	2015		3.54	18.18			21.72
	2017		4.80	16.92			21.72
	2019		4.11	17.60			21.72
PBGIM1116							
	2015			33.30			33.30
	2017	8.54		24.76			33.30
	2019	8.10		25.20			33.30
PBGIM1117							
	2015		24.83	0.47			25.30
	2017		24.78	0.52			25.30

Plantation ID	Year	MOD.DENSE-FOREST	NON-FOREST	OPEN-FOREST	SCRUB	WATER	Total Area (Ha)
PBGIM1118	2019		24.00	1.29			25.30
	2015		0.80	12.03	5.20		18.04
	2017		0.58	17.45			18.04
PBGIM1119	2019		1.20	16.84			18.04
	2015			13.38	5.35		18.73
	2017	3.93	0.23	14.58			18.73
PBGIM1120	2019	5.25		13.49			18.73
	2015	2.81		25.18	2.37		30.36
	2017	11.69	1.05	17.62			30.36
PBGIM1121	2019	14.31		16.05			30.36
	2015	5.10	0.11	11.31			16.52
	2017	5.68		10.84			16.52
PBGIM1122	2019	5.63		10.89			16.52
	2015		3.91	17.26			21.17
	2017	1.09	5.53	14.55			21.17
PBGIM1123	2019	1.15	3.93	16.09			21.17
	2015	1.59		15.25			16.84
	2017	1.77		15.07			16.84
PBGIM1124	2019	1.97		14.86			16.84
	2015	1.41		9.06			10.47
	2017	3.53		6.94			10.47
PBGIM1125	2019	3.97		6.51			10.47
	2015			11.17			11.17
	2017		0.13	11.04			11.17
PBGIM1126	2019			11.17			11.17
	2015		1.83	2.38			4.20
	2017		3.00	1.21			4.20
PBGIM1127	2019		1.59	2.61			4.20
	2015	1.93		7.26			9.19

Plantation ID	Year	MOD.DENSE-FOREST	NON-FOREST	OPEN-FOREST	SCRUB	WATER	Total Area (Ha)
	2017	0.70		8.49			9.19
	2019	1.36		7.84			9.19
PBGIM1128							
	2015	2.75	1.84	0.85			5.43
	2017	1.30	0.49	3.64			5.43
	2019	0.76	1.38	3.30			5.43
PBGIM1129							
	2015	1.93	0.33	1.43			3.68
	2017	1.06	0.13	2.49			3.68
	2019	0.60	0.56	2.53			3.68
PBGIM1130							
	2015			1.80	1.69		3.49
	2017			3.49			3.49
	2019	0.59		2.90			3.49
PBGIM1131							
	2015			3.73			3.73
	2017			3.73			3.73
	2019			3.73			3.73
PBGIM1132							
	2015	6.64		4.77			11.41
	2017	5.95		5.46			11.41
	2019	5.82		5.59			11.41
PBGIM1133							
	2015		0.49	8.91			9.40
	2017		1.65	7.75			9.40
	2019		0.32	9.08			9.40
PBGIM1134							
	2015		3.89	5.30			9.19
	2017	1.21	5.56	2.42			9.19
	2019		3.59	5.60			9.19
PBGIM1135							
	2015		0.07	4.68			4.75
	2017		0.08	4.67			4.75
	2019			4.75			4.75
PBGIM1136							
	2015	4.76		4.53			9.29
	2017	4.92		4.37			9.29
	2019	5.48		3.81			9.29
PBGIM1137							

Plantation ID	Year	MOD.DENSE-FOREST	NON-FOREST	OPEN-FOREST	SCRUB	WATER	Total Area (Ha)
	2015		16.11	7.94			24.05
	2017		7.37	16.69			24.05
	2019		6.40	17.65			24.05
PBGIM1138							
	2015		11.92	13.14	3.23		28.29
	2017	0.40	13.84	14.06			28.29
	2019	0.45	14.39	13.46			28.29
PBGIM1139							
	2015	0.20	6.46	7.71			14.37
	2017		7.83	6.54			14.37
	2019		5.62	8.74			14.37
PBGIM1140							
	2015		5.58	13.10			18.68
	2017		4.33	14.35			18.68
	2019		5.07	13.61			18.68
PBGIM1141							
	2015			2.15	6.06		8.21
	2017			8.21			8.21
	2019			8.21			8.21
PBGIM1142							
	2015		1.85	1.70			3.56
	2017		2.57	0.98			3.56
	2019		1.68	1.87			3.56
PBGIM1143							
	2015		1.85	1.70			3.56
	2017		2.57	0.98			3.56
	2019		1.68	1.87			3.56
PBGIM1144							
	2015			9.49			9.49
	2017			9.49			9.49
	2019		0.75	8.74			9.49
PBGIM1145							
	2015	19.83		0.87			20.70
	2017	1.15		19.55			20.70
	2019	0.46	0.16	20.08			20.70
PBGIM1146							
	2015		2.75	11.38			14.13
	2017		2.63	11.50			14.13
	2019		1.24	12.89			14.13

Plantation ID	Year	MOD.DENSE-FOREST	NON-FOREST	OPEN-FOREST	SCRUB	WATER	Total Area (Ha)
PBGIM1147							
	2015	4.21		18.90			23.10
	2017	10.97		12.13			23.10
	2019	10.60		12.50			23.10
PBGIM1148							
	2015	28.67					28.67
	2017	14.83		13.84			28.67
	2019	18.13		10.54			28.67
PBGIM1149							
	2015	3.14		16.15			19.29
	2017	6.46		12.83			19.29
	2019	6.16		13.12			19.29
PBGIM1150							
	2015		0.12	8.58	0.33		9.04
	2017		2.87	6.16			9.04
	2019		0.12	8.91			9.04
PBGIM1151							
	2015	1.51	0.37	7.17	2.10		11.16
	2017	0.38	1.51	9.27			11.16
	2019	0.99	1.16	9.01			11.16
PBGIM1152							
	2015		5.63	13.81	0.33		19.77
	2017		5.62	14.14			19.77
	2019		12.41	7.35			19.77
PBGIM1153							
	2015	22.76		4.02			26.78
	2017	12.85		13.93			26.78
	2019	11.96	0.34	14.48			26.78
PBGIM1154							
	2015	2.53	4.14	10.61	6.47		23.75
	2017	3.12	5.41	9.45	5.76		23.75
	2019	0.46	4.70	12.57	6.01		23.75
PBGIM1155							
	2015	5.31		15.59			20.89
	2017	4.48		16.41			20.89
	2019	4.72		16.18			20.89
PBGIM1156							
	2015	0.34	10.42	14.12			24.87
	2017	1.33	10.94	12.61			24.87

Plantation ID	Year	MOD.DENSE-FOREST	NON-FOREST	OPEN-FOREST	SCRUB	WATER	Total Area (Ha)
PBGIM1157	2019	1.75	7.43	15.69			24.87
	2015			16.01			16.01
	2017			16.01			16.01
PBGIM1158	2019			16.01			16.01
	2015	2.51		19.24			21.75
	2017	6.28		15.47			21.75
PBGIM1159	2019	6.47		15.28			21.75
	2015		0.19	19.71			19.90
	2017	0.77	0.33	18.80			19.90
PBGIM1160	2019	0.81		19.09			19.90
	2015		8.61	2.75			11.36
	2017		8.84	2.52			11.36
PBGIM1161	2019		7.23	4.13			11.36
	2015	3.20		2.46			5.66
	2017	3.31	0.82	1.53			5.66
PBGIM1162	2019	2.44	2.39	0.84			5.66
	2015	0.71		4.79			5.50
	2017	2.59		2.91			5.50
PBGIM1163	2019	2.37		3.13			5.50
	2015		3.80	1.60			5.41
	2017	0.19	4.95	0.27			5.41
PBGIM1164	2019	1.10		4.31			5.41
	2015		12.66	3.52			16.18
	2017		14.23	1.95			16.18
PBGIM1165	2019		7.31	8.87			16.18
	2015	0.67		19.75	3.60		24.03
	2017	6.93		17.10			24.03
PBGIM1166	2019	8.06		15.96			24.03
	2015		7.58	1.43			9.01

Plantation ID	Year	MOD.DENSE-FOREST	NON-FOREST	OPEN-FOREST	SCRUB	WATER	Total Area (Ha)
	2017		7.81	1.20			9.01
	2019		7.82	1.19			9.01
PBGIM1167							
	2015		7.20	1.38			8.58
	2017		7.74	0.84			8.58
	2019		7.12	1.46			8.58
PBGIM1168							
	2015		3.70	0.23			3.93
	2017		3.93				3.93
	2019		3.93				3.93
PBGIM1169							
	2015		8.27	0.37			8.64
	2017		8.64				8.64
	2019		8.64				8.64
PBGIM1170							
	2015		2.48				2.48
	2017		2.15	0.33			2.48
	2019		2.48				2.48
PBGIM1171							
	2015		4.27				4.27
	2017		3.35	0.92			4.27
	2019		3.46	0.82			4.27
PBGIM1172							
	2015		4.22				4.22
	2017		4.22				4.22
	2019		4.22				4.22
PBGIM1173							
	2015		2.71				2.71
	2017		2.71				2.71
	2019		2.71				2.71
PBGIM1174							
	2015		7.22				7.22
	2017		7.22				7.22
	2019		7.22				7.22
PBGIM1175							
	2015		4.39				4.39
	2017		4.39				4.39
			4.39				4.39
PBGIM1176							

Plantation ID	Year	MOD.DENSE-FOREST	NON-FOREST	OPEN-FOREST	SCRUB	WATER	Total Area (Ha)
	2015		1.62				1.62
	2017		1.62				1.62
	2019		1.62				1.62
PBGIM1177							
	2015		6.61				6.61
	2017		6.61				6.61
	2019		6.61				6.61
PBGIM1178							
	2015		4.14				4.14
	2017		3.91	0.23			4.14
	2019		4.14				4.14
PBGIM1179							
	2015		2.64				2.64
	2017		2.64				2.64
	2019		2.64				2.64
PBGIM1180							
	2015		5.18	0.51			5.69
	2017		4.99	0.69			5.69
	2019		5.56	0.12			5.69
PBGIM1181							
	2015		7.17				7.17
	2017		7.17				7.17
	2019		6.64	0.53			7.17
PBGIM1182							
	2015		5.24	0.31			5.55
	2017		5.55				5.55
	2019		5.24	0.31			5.55
PBGIM1183							
	2015		2.76				2.76
	2017		2.76				2.76
	2019		2.76				2.76
PBGIM1184							
	2015		8.43				8.43
	2017		8.43				8.43
	2019		8.11	0.32			8.43
PBGIM1185							
	2015		12.18				12.18
	2017		10.87	1.31			12.18
	2019		12.18				12.18

Plantation ID	Year	MOD.DENSE-FOREST	NON-FOREST	OPEN-FOREST	SCRUB	WATER	Total Area (Ha)
PBGIM1186							
	2015		4.23				4.23
	2017		4.23				4.23
	2019		4.23				4.23
PBGIM1187							
	2015		8.97				8.97
	2017		8.97				8.97
	2019		8.97				8.97
PBGIM1188							
	2015		0.57	3.72			4.28
	2017		0.40	3.89			4.28
	2019		2.58	1.70			4.28
PBGIM1189							
	2015	1.15	1.25	6.69			9.09
	2017	1.04	3.24	4.80			9.09
	2019	2.07	2.30	4.71			9.09
PBGIM1190							
	2015		4.70	6.77			11.47
	2017		8.44	3.02			11.47
	2019		9.29	2.18			11.47
PBGIM1191							
	2015		10.84				10.84
	2017		9.02	1.81			10.84
	2019		9.81	1.02			10.84
PBGIM1192							
	2015		4.16	0.08			4.24
	2017		4.24				4.24
	2019		4.24				4.24
PBGIM1193							
	2015		0.00			0.00	0.00
	2017		0.00				0.00
	2019		0.02	0.46			0.49
PBGIM1194							
	2015		0.79				0.79
	2017		0.79				0.79
	2019		0.79				0.79
PBGIM1195							
	2015		2.05				2.05
	2017		2.05				2.05

Plantation ID	Year	MOD.DENSE-FOREST	NON-FOREST	OPEN-FOREST	SCRUB	WATER	Total Area (Ha)
PBGIM1196	2019		2.05				2.05
	2015		0.74				0.74
	2017		0.74				0.74
PBGIM1197	2019		0.74				0.74
	2015		0.75				0.75
	2017		0.75				0.75
PBGIM1198	2019		0.75				0.75
	2015		2.27				2.27
	2017		2.27				2.27
PBGIM1199	2019		2.27				2.27
	2015		0.91	7.37			8.27
	2017	5.63	0.68	1.97			8.27
PBGIM1200	2019	2.92	2.38	2.97			8.27
	2015		4.89				4.89
	2017		4.89				4.89
PBGIM1201	2019		4.89				4.89
	2015		6.40				6.40
	2017		6.40				6.40
PBGIM1202	2019		6.40				6.40
	2015		0.33				0.33
	2017		0.33				0.33
PBGIM1203	2019		0.33				0.33
	2015	2.29		7.67			9.96
	2017	9.96					9.96
PBGIM1204	2019	9.73		0.23			9.96
	2015	0.63		12.89			13.52
	2017	1.89		11.63			13.52
PBGIM1205	2019	2.42		11.11			13.52
	2015	9.24		12.05			21.29

Plantation ID	Year	MOD.DENSE-FOREST	NON-FOREST	OPEN-FOREST	SCRUB	WATER	Total Area (Ha)
	2017	0.20		21.09			21.29
	2019	0.64		20.65			21.29
PBGIM1206							
	2015	1.53		11.71			13.24
	2017	3.72		9.52			13.24
	2019	5.29		7.94			13.24
PBGIM1207							
	2015	1.19		6.47			7.66
	2017	1.54		6.12			7.66
	2019	3.08		4.58			7.66
PBGIM1208							
	2015	0.39		3.79			4.18
	2017	0.21	0.38	3.59			4.18
	2019	0.82		3.36			4.18
PBGIM1209							
	2015			15.95		0.13	16.08
	2017	2.03		13.07		0.98	16.08
	2019	2.04		14.04			16.08
PBGIM1210							
	2015	9.50		19.56			29.05
	2017	23.47		5.58			29.05
	2019	23.93		5.12			29.05
PBGIM1211							
	2015	9.94		13.58			23.52
	2017	14.77		8.55		0.21	23.52
	2019	16.81		5.70		1.02	23.52
PBGIM1212							
	2015		8.49				8.49
	2017		8.49				8.49
	2019		8.49				8.49
PBGIM1213							
	2015		6.48				6.48
	2017	0.33	6.16				6.48
	2019	0.33	6.16				6.48
PBGIM1214							
	2015	11.24	4.03	3.05			18.32
	2017	10.61	3.58	4.14			18.32
	2019	10.79	6.63	0.90			18.32

Changes in Forest Cover of GIM States between 2017 and 2019 in comparison to 2015 assessments

Plantation ID	Year	MOD.DENSE-FOREST	NON-FOREST	OPEN-FOREST	SCRUB	WATER	Total Area (Ha) (Gain, Loss)
PBGIM1001							
	2015						
	2017	0.00	0.00	0.00	0.00	0.00	0.00
	2019	0.00	0.00	0.00	0.00	0.00	0.00
PBGIM1002							
	2015						
	2017	-0.23	0.00	0.23	0.00	0.00	0.00
	2019	0.00	0.16	-0.15	0.00	0.00	0.00
PBGIM1003							
	2015						
	2017	0.90	-0.58	-0.32	0.00	0.00	0.00
	2019	3.63	-4.37	0.74	0.00	0.00	0.00
PBGIM1004							
	2015						
	2017	0.00	-0.22	0.22	0.00	0.00	0.00
	2019	0.00	0.37	-0.37	0.00	0.00	0.00
PBGIM1005							
	2015						
	2017	-1.03	-0.23	1.26	0.00	0.00	0.00
	2019	0.63	-2.77	2.14	0.00	0.00	0.00
PBGIM1006							
	2015						
	2017	-0.23	0.00	0.23	0.00	0.00	0.00
	2019	3.52	0.00	-3.52	0.00	0.00	0.00
PBGIM1007							
	2015						
	2017	-0.23	0.00	0.00	0.00	0.00	-0.23
	2019	0.00	0.00	0.00	0.00	0.00	0.00
PBGIM1008							
	2015						
	2017	0.00	0.00	0.00	0.00	0.00	0.00
	2019	-0.69	0.00	0.69	0.00	0.00	0.00
PBGIM1009							
	2015						
	2017	0.23	0.23	-0.46	0.00	0.00	0.00
	2019	-1.78	2.39	-0.61	0.00	0.00	0.00
PBGIM1010							

Plantation ID	Year	MOD.DENSE-FOREST	NON-FOREST	OPEN-FOREST	SCRUB	WATER	Total Area (Ha) (Gain, Loss)
	2015						
	2017	0.42	0.23	-0.65	0.00	0.00	0.00
	2019	-0.85	1.97	-1.12	0.00	0.00	0.00
PBGIM1011							
	2015						
	2017	0.00	0.00	0.00	0.00	0.00	0.00
	2019	0.00	0.00	0.00	0.00	0.00	0.00
PBGIM1012							
	2015						
	2017	0.00	0.00	0.00	0.00	0.00	0.00
	2019	0.00	0.00	0.00	0.00	0.00	0.00
PBGIM1013							
	2015						
	2017	-0.49	-0.23	0.72	0.00	0.00	0.00
	2019	-2.68	-0.46	3.15	0.00	0.00	0.00
PBGIM1014							
	2015						
	2017	0.23	0.00	-0.23	0.00	0.00	0.00
	2019	-2.45	0.00	2.45	0.00	0.00	0.00
PBGIM1015							
	2015						
	2017	1.38	0.00	-1.38	0.00	0.00	0.00
	2019	1.38	0.00	-1.38	0.00	0.00	0.00
PBGIM1016							
	2015						
	2017	-0.96	0.00	0.96	0.00	0.00	0.00
	2019	-0.69	0.00	0.69	0.00	0.00	0.00
PBGIM1017							
	2015						
	2017	0.59	0.00	-0.59	0.00	0.00	0.00
	2019	0.17	0.00	-0.17	0.00	0.00	0.00
PBGIM1018							
	2015						
	2017	0.43	0.00	-0.43	0.00	0.00	0.00
	2019	0.67	0.00	-0.67	0.00	0.00	0.00
PBGIM1019							
	2015						
	2017	0.00	0.00	0.00	0.00	0.00	0.00
	2019	-0.12	0.00	0.12	0.00	0.00	0.00
PBGIM1020							

Plantation ID	Year	MOD.DENSE-FOREST	NON-FOREST	OPEN-FOREST	SCRUB	WATER	Total Area (Ha) (Gain, Loss)
	2015						
	2017	-0.71	0.00	0.71	0.00	0.00	0.00
	2019	-0.47	0.00	0.47	0.00	0.00	0.00
PBGIM1021							
	2015						
	2017	0.80	0.00	-0.80	0.00	0.00	0.00
	2019	1.51	0.00	-1.51	0.00	0.00	0.00
PBGIM1022							
	2015						
	2017	1.15	0.00	-1.15	0.00	0.00	0.00
	2019	1.15	0.00	-1.15	0.00	0.00	0.00
PBGIM1023							
	2015						
	2017	-0.23	0.00	0.23	0.00	0.00	0.00
	2019	-0.75	0.00	0.75	0.00	0.00	0.00
PBGIM1024							
	2015						
	2017	0.35	0.00	-0.35	0.00	0.00	0.00
	2019	-0.50	0.00	0.50	0.00	0.00	0.00
PBGIM1025							
	2015						
	2017	-0.60	0.00	0.60	0.00	0.00	0.00
	2019	-0.26	0.00	0.26	0.00	0.00	0.00
PBGIM1026							
	2015						
	2017	0.41	0.00	-0.41	0.00	0.00	0.00
	2019	1.22	0.00	-1.22	0.00	0.00	0.00
PBGIM1027							
	2015						
	2017	0.26	0.23	-0.49	0.00	0.00	0.00
	2019	-1.56	0.00	1.56	0.00	0.00	0.00
PBGIM1028							
	2015						
	2017	1.23	0.00	-1.23	0.00	0.00	0.00
	2019	0.08	0.00	-0.08	0.00	0.00	0.00
PBGIM1029							
	2015						
	2017	-0.56	0.00	0.56	0.00	0.00	0.00
	2019	-1.19	1.97	-0.78	0.00	0.00	0.00
PBGIM1030							

Plantation ID	Year	MOD.DENSE-FOREST	NON-FOREST	OPEN-FOREST	SCRUB	WATER	Total Area (Ha) (Gain, Loss)
	2015						
	2017	-0.01	0.00	0.01	0.00	0.00	0.00
	2019	-0.55	1.18	-0.63	0.00	0.00	0.00
PBGIM1031							
	2015						
	2017	0.38	0.00	-0.38	0.00	0.00	0.00
	2019	-2.74	0.00	2.74	0.00	0.00	0.00
PBGIM1032							
	2015						
	2017	-0.42	0.00	0.42	0.00	0.00	0.00
	2019	-0.58	0.00	0.58	0.00	0.00	0.00
PBGIM1033							
	2015						
	2017	0.10	0.00	-0.10	0.00	0.00	0.00
	2019	3.01	0.00	-3.01	0.00	0.00	0.00
PBGIM1034							
	2015						
	2017	-0.38	0.00	0.38	0.00	0.00	0.00
	2019	0.18	0.00	-0.18	0.00	0.00	0.00
PBGIM1035							
	2015						
	2017	0.19	0.00	-0.19	0.00	0.00	0.00
	2019	-1.27	0.00	1.27	0.00	0.00	0.00
PBGIM1036							
	2015						
	2017	-0.53	0.00	0.53	0.00	0.00	0.00
	2019	-0.42	0.00	0.42	0.00	0.00	0.00
PBGIM1037							
	2015						
	2017	0.18	0.00	-0.18	0.00	0.00	0.00
	2019	2.13	-0.20	-1.93	0.00	0.00	0.00
PBGIM1038							
	2015						
	2017	0.00	0.00	0.00	0.00	0.00	0.00
	2019	1.66	-0.04	-1.62	0.00	0.00	0.00
PBGIM1039							
	2015						
	2017	0.15	0.00	-0.15	0.00	0.00	0.00
	2019	0.31	0.00	-0.31	0.00	0.00	0.00
PBGIM1040							

Plantation ID	Year	MOD.DENSE-FOREST	NON-FOREST	OPEN-FOREST	SCRUB	WATER	Total Area (Ha) (Gain, Loss)
	2015						
	2017	0.57	0.00	-0.57	0.00	0.00	0.00
	2019	0.94	0.00	-0.94	0.00	0.00	0.00
PBGIM1041							
	2015						
	2017	-0.25	0.60	-0.35	0.00	0.00	0.00
	2019	-0.63	-0.07	0.70	0.00	0.00	0.00
PBGIM1042							
	2015						
	2017	-0.12	-0.04	0.16	0.00	0.00	0.00
	2019	-0.19	2.44	-2.25	0.00	0.00	0.00
PBGIM1043							
	2015						
	2017	-0.67	0.00	0.67	0.00	0.00	0.00
	2019	0.33	0.00	-0.33	0.00	0.00	0.00
PBGIM1044							
	2015						
	2017	0.46	0.00	-0.46	0.00	0.00	0.00
	2019	1.72	-0.24	-1.48	0.00	0.00	0.00
PBGIM1045							
	2015						
	2017	0.16	0.00	-0.16	0.00	0.00	0.00
	2019	0.16	0.00	-0.16	0.00	0.00	0.00
PBGIM1046							
	2015						
	2017	1.70	-2.80	1.10	0.00	0.00	0.00
	2019	-0.72	-0.92	1.64	0.00	0.00	0.00
PBGIM1047							
	2015						
	2017	0.00	0.00	0.00	0.00	0.00	0.00
	2019	0.00	0.00	0.00	0.00	0.00	0.00
PBGIM1048							
	2015						
	2017	0.23	0.00	-0.23	0.00	0.00	0.00
	2019	-0.31	0.00	0.31	0.00	0.00	0.00
PBGIM1049							
	2015						
	2017	0.08	0.00	-0.08	0.00	0.00	0.00
	2019	-0.84	0.00	0.84	0.00	0.00	0.00
PBGIM1050							

Plantation ID	Year	MOD.DENSE-FOREST	NON-FOREST	OPEN-FOREST	SCRUB	WATER	Total Area (Ha) (Gain, Loss)
	2015						
	2017	0.00	0.00	0.00	0.00	0.00	0.00
	2019	0.00	0.00	0.00	0.00	0.00	0.00
PBGIM1051							
	2015						
	2017	0.00	0.00	0.00	0.00	0.00	0.00
	2019	0.00	0.00	0.00	0.00	0.00	0.00
PBGIM1052							
	2015						
	2017	0.00	-0.91	0.91	0.00	0.00	0.00
	2019	0.00	-1.38	1.38	0.00	0.00	0.00
PBGIM1053							
	2015						
	2017	0.00	0.00	0.00	0.00	0.00	0.00
	2019	0.00	0.00	0.00	0.00	0.00	0.00
PBGIM1054							
	2015						
	2017	0.00	0.00	0.00	0.00	0.00	0.00
	2019	0.00	0.00	0.00	0.00	0.00	0.00
PBGIM1055							
	2015						
	2017	0.13	-0.23	0.10	0.00	0.00	0.00
	2019	2.40	-1.48	-0.92	0.00	0.00	0.00
PBGIM1056							
	2015						
	2017	0.00	0.00	0.00	0.00	0.00	0.00
	2019	0.00	0.00	0.00	0.00	0.00	0.00
PBGIM1057							
	2015						
	2017	-0.95	0.00	0.95	0.00	0.00	0.00
	2019	0.31	0.00	-0.31	0.00	0.00	0.00
PBGIM1058							
	2015						
	2017	0.00	0.00	0.00	0.00	0.00	0.00
	2019	0.00	0.00	0.00	0.00	0.00	0.00
PBGIM1059							
	2015						
	2017	0.00	0.24	-0.24	0.00	0.00	0.00
	2019	0.00	-0.48	0.48	0.00	0.00	0.00
PBGIM1060							

Plantation ID	Year	MOD.DENSE-FOREST	NON-FOREST	OPEN-FOREST	SCRUB	WATER	Total Area (Ha) (Gain, Loss)
	2015						
	2017	0.67	0.00	-0.67	0.00	0.00	0.00
	2019	-0.66	0.00	0.66	0.00	0.00	0.00
PBGIM1061							
	2015						
	2017	0.46	0.00	-0.46	0.00	0.00	0.00
	2019	-2.19	0.00	2.19	0.00	0.00	0.00
PBGIM1062							
	2015						
	2017	0.40	0.00	-0.40	0.00	0.00	0.00
	2019	0.86	0.00	-0.86	0.00	0.00	0.00
PBGIM1063							
	2015						
	2017	0.20	0.00	-0.20	0.00	0.00	0.00
	2019	3.38	0.00	-3.38	0.00	0.00	0.00
PBGIM1064							
	2015						
	2017	0.00	0.00	0.00	0.00	0.00	0.00
	2019	0.00	0.00	0.00	0.00	0.00	0.00
PBGIM1065							
	2015						
	2017	0.00	0.00	0.00	0.00	0.00	0.00
	2019	0.00	0.00	0.00	0.00	0.00	0.00
PBGIM1066							
	2015						
	2017	-0.46	1.44	-0.98	0.00	0.00	0.00
	2019	-0.45	0.18	0.27	0.00	0.00	0.00
PBGIM1067							
	2015						
	2017	0.03	0.00	-0.03	0.00	0.00	0.00
	2019	1.08	-0.18	-0.91	0.00	0.00	0.00
PBGIM1068							
	2015						
	2017	-0.21	0.00	0.21	0.00	0.00	0.00
	2019	3.44	0.00	-3.44	0.00	0.00	0.00
PBGIM1069							
	2015						
	2017	-0.63	0.62	0.01	0.00	0.00	0.00
	2019	-0.56	0.20	0.36	0.00	0.00	0.00
PBGIM1070							

Plantation ID	Year	MOD.DENSE-FOREST	NON-FOREST	OPEN-FOREST	SCRUB	WATER	Total Area (Ha) (Gain, Loss)
	2015						
	2017	-2.45	1.14	1.31	0.00	0.00	0.00
	2019	-2.22	0.41	1.81	0.00	0.00	0.00
PBGIM1071							
	2015						
	2017	-2.90	0.00	2.90	0.00	0.00	0.00
	2019	-2.42	0.00	2.42	0.00	0.00	0.00
PBGIM1072							
	2015						
	2017	1.88	0.03	-1.91	0.00	0.00	0.00
	2019	1.90	-0.46	-1.44	0.00	0.00	0.00
PBGIM1073							
	2015						
	2017	-0.62	-0.36	0.99	0.00	0.00	0.00
	2019	-0.53	1.36	-0.83	0.00	0.00	0.00
PBGIM1074							
	2015						
	2017	-0.62	-0.36	0.99	0.00	0.00	0.00
	2019	-0.53	1.36	-0.83	0.00	0.00	0.00
PBGIM1075							
	2015						
	2017	-0.47	0.00	0.47	0.00	0.00	0.00
	2019	-0.77	0.00	0.77	0.00	0.00	0.00
PBGIM1076							
	2015						
	2017	0.45	0.00	-0.45	0.00	0.00	0.00
	2019	0.15	0.00	-0.15	0.00	0.00	0.00
PBGIM1077							
	2015						
	2017	1.88	0.01	-1.89	0.00	0.00	0.00
	2019	3.02	-0.57	-2.45	0.00	0.00	0.00
PBGIM1078							
	2015						
	2017	0.62	0.18	-0.80	0.00	0.00	0.00
	2019	0.88	0.87	-1.75	0.00	0.00	0.00
PBGIM1079							
	2015						
	2017	2.58	-0.89	-1.69	0.00	0.00	0.00
	2019	1.90	0.70	-2.59	0.00	0.00	0.00
PBGIM1080							

Plantation ID	Year	MOD.DENSE-FOREST	NON-FOREST	OPEN-FOREST	SCRUB	WATER	Total Area (Ha) (Gain, Loss)
	2015						
	2017	4.37	0.00	-4.37	0.00	0.00	0.00
	2019	4.75	0.00	-4.75	0.00	0.00	0.00
PBGIM1081							
	2015						
	2017	1.00	0.00	-1.00	0.00	0.00	0.00
	2019	1.89	0.00	-1.89	0.00	0.00	0.00
PBGIM1082							
	2015						
	2017	0.55	0.00	-0.55	0.00	0.00	0.00
	2019	0.56	0.00	-0.56	0.00	0.00	0.00
PBGIM1083							
	2015						
	2017	0.98	0.00	-0.98	0.00	0.00	0.00
	2019	1.92	0.00	-1.92	0.00	0.00	0.00
PBGIM1084							
	2015						
	2017	-0.14	0.23	-0.09	0.00	0.00	0.00
	2019	0.05	-0.69	0.64	0.00	0.00	0.00
PBGIM1085							
	2015						
	2017	-0.14	0.23	-0.09	0.00	0.00	0.00
	2019	0.05	-0.69	0.64	0.00	0.00	0.00
PBGIM1086							
	2015						
	2017	0.33	0.00	-0.33	0.00	0.00	0.00
	2019	-1.83	0.00	-0.34	0.00	2.16	0.00
PBGIM1087							
	2015						
	2017	-3.48	7.25	1.07	0.00	0.00	4.84
	2019	3.68	1.02	0.15	0.00	0.00	4.84
PBGIM1088							
	2015						
	2017	0.32	0.00	-0.32	0.00	0.00	0.00
	2019	-2.22	0.00	2.22	0.00	0.00	0.00
PBGIM1089							
	2015						
	2017	0.54	0.00	-0.54	0.00	0.00	0.00
	2019	0.67	0.00	-0.67	0.00	0.00	0.00
PBGIM1090							

Plantation ID	Year	MOD.DENSE-FOREST	NON-FOREST	OPEN-FOREST	SCRUB	WATER	Total Area (Ha) (Gain, Loss)
	2015						
	2017	0.54	0.00	-0.54	0.00	0.00	0.00
	2019	0.67	0.00	-0.67	0.00	0.00	0.00
PBGIM1091							
	2015						
	2017	0.54	0.00	-0.54	0.00	0.00	0.00
	2019	0.67	0.00	-0.67	0.00	0.00	0.00
PBGIM1092							
	2015						
	2017	0.00	0.00	0.00	0.00	0.00	0.00
	2019	0.00	0.00	0.00	0.00	0.00	0.00
PBGIM1093							
	2015						
	2017	6.39	0.00	-6.39	0.00	0.00	0.00
	2019	6.59	0.00	-6.59	0.00	0.00	0.00
PBGIM1094							
	2015						
	2017	0.46	0.00	-0.46	0.00	0.00	0.00
	2019	0.00	0.00	0.00	0.00	0.00	0.00
PBGIM1095							
	2015						
	2017	0.00	-1.67	1.67	0.00	0.00	0.00
	2019	0.00	-0.18	0.18	0.00	0.00	0.00
PBGIM1096							
	2015						
	2017	0.00	-1.67	1.67	0.00	0.00	0.00
	2019	0.00	-0.18	0.18	0.00	0.00	0.00
PBGIM1097							
	2015						
	2017	0.36	0.00	-0.36	0.00	0.00	0.00
	2019	0.82	0.00	-0.82	0.00	0.00	0.00
PBGIM1098							
	2015						
	2017	0.28	0.00	-0.28	0.00	0.00	0.00
	2019	0.57	0.00	-0.57	0.00	0.00	0.00
PBGIM1099							
	2015						
	2017	0.28	0.00	-0.28	0.00	0.00	0.00
	2019	0.57	0.00	-0.57	0.00	0.00	0.00
PBGIM1100							

Plantation ID	Year	MOD.DENSE-FOREST	NON-FOREST	OPEN-FOREST	SCRUB	WATER	Total Area (Ha) (Gain, Loss)
	2015						
	2017	0.00	0.00	0.00	0.00	0.00	0.00
	2019	0.00	0.00	0.00	0.00	0.00	0.00
PBGIM1101							
	2015						
	2017	0.00	0.00	0.00	0.00	0.00	0.00
	2019	0.00	0.00	0.00	0.00	0.00	0.00
PBGIM1102							
	2015						
	2017	0.00	0.00	0.00	0.00	0.00	0.00
	2019	0.00	0.00	0.00	0.00	0.00	0.00
PBGIM1103							
	2015						
	2017	0.00	0.00	0.00	0.00	0.00	0.00
	2019	0.00	0.00	0.00	0.00	0.00	0.00
PBGIM1104							
	2015						
	2017	0.00	0.00	0.00	0.00	0.00	0.00
	2019	0.00	0.00	0.00	0.00	0.00	0.00
PBGIM1105							
	2015						
	2017	0.00	0.00	0.00	0.00	0.00	0.00
	2019	0.00	0.00	0.00	0.00	0.00	0.00
PBGIM1106							
	2015						
	2017	0.00	0.00	0.00	0.00	0.00	0.00
	2019	0.00	0.00	0.00	0.00	0.00	0.00
PBGIM1107							
	2015						
	2017	0.00	0.00	0.00	0.00	0.00	0.00
	2019	0.00	0.00	0.00	0.00	0.00	0.00
PBGIM1108							
	2015						
	2017	0.00	0.00	0.00	0.00	0.00	0.00
	2019	0.00	0.00	0.00	0.00	0.00	0.00
PBGIM1109							
	2015						
	2017	0.00	0.00	0.00	0.00	0.00	0.00
	2019	0.00	0.00	0.00	0.00	0.00	0.00
PBGIM1110							

Plantation ID	Year	MOD.DENSE-FOREST	NON-FOREST	OPEN-FOREST	SCRUB	WATER	Total Area (Ha) (Gain, Loss)
	2015						
	2017	0.00	0.00	0.00	0.00	0.00	0.00
	2019	0.00	0.00	0.00	0.00	0.00	0.00
PBGIM1111							
	2015						
	2017	0.00	0.00	0.00	0.00	0.00	0.00
	2019	0.00	0.00	0.00	0.00	0.00	0.00
PBGIM1112							
	2015						
	2017	0.00	0.00	0.00	0.00	0.00	0.00
	2019	0.00	0.00	0.00	0.00	0.00	0.00
PBGIM1113							
	2015						
	2017	0.00	0.00	0.00	0.00	0.00	0.00
	2019	0.00	0.00	0.00	0.00	0.00	0.00
PBGIM1114							
	2015						
	2017	0.00	0.00	0.00	0.00	0.00	0.00
	2019	0.00	0.00	0.00	0.00	0.00	0.00
PBGIM1115							
	2015						
	2017	0.00	1.25	-1.25	0.00	0.00	0.00
	2019	0.00	0.57	-0.57	0.00	0.00	0.00
PBGIM1116							
	2015						
	2017	8.54	0.00	-8.54	0.00	0.00	0.00
	2019	8.10	0.00	-8.10	0.00	0.00	0.00
PBGIM1117							
	2015						
	2017	0.00	-0.05	0.05	0.00	0.00	0.00
	2019	0.00	-0.82	0.82	0.00	0.00	0.00
PBGIM1118							
	2015						
	2017	0.00	-0.22	5.42	-5.20	0.00	0.00
	2019	0.00	0.40	4.80	-5.20	0.00	0.00
PBGIM1119							
	2015						
	2017	3.93	0.23	1.20	-5.35	0.00	0.00
	2019	5.25	0.00	0.11	-5.35	0.00	0.00
PBGIM1120							

Plantation ID	Year	MOD.DENSE-FOREST	NON-FOREST	OPEN-FOREST	SCRUB	WATER	Total Area (Ha) (Gain, Loss)
	2015						
	2017	8.87	1.05	-7.56	-2.37	0.00	0.00
	2019	11.50	0.00	-9.13	-2.37	0.00	0.00
PBGIM1121							
	2015						
	2017	0.58	-0.11	-0.47	0.00	0.00	0.00
	2019	0.54	-0.11	-0.42	0.00	0.00	0.00
PBGIM1122							
	2015						
	2017	1.09	1.61	-2.70	0.00	0.00	0.00
	2019	1.15	0.02	-1.17	0.00	0.00	0.00
PBGIM1123							
	2015						
	2017	0.18	0.00	-0.18	0.00	0.00	0.00
	2019	0.39	0.00	-0.39	0.00	0.00	0.00
PBGIM1124							
	2015						
	2017	2.12	0.00	-2.12	0.00	0.00	0.00
	2019	2.55	0.00	-2.55	0.00	0.00	0.00
PBGIM1125							
	2015						
	2017	0.00	0.13	-0.13	0.00	0.00	0.00
	2019	0.00	0.00	0.00	0.00	0.00	0.00
PBGIM1126							
	2015						
	2017	0.00	1.17	-1.17	0.00	0.00	0.00
	2019	0.00	-0.23	0.23	0.00	0.00	0.00
PBGIM1127							
	2015						
	2017	-1.23	0.00	1.23	0.00	0.00	0.00
	2019	-0.58	0.00	0.58	0.00	0.00	0.00
PBGIM1128							
	2015						
	2017	-1.45	-1.34	2.79	0.00	0.00	0.00
	2019	-1.99	-0.45	2.45	0.00	0.00	0.00
PBGIM1129							
	2015						
	2017	-0.87	-0.19	1.06	0.00	0.00	0.00
	2019	-1.33	0.23	1.10	0.00	0.00	0.00
PBGIM1130							

Plantation ID	Year	MOD.DENSE-FOREST	NON-FOREST	OPEN-FOREST	SCRUB	WATER	Total Area (Ha) (Gain, Loss)
	2015						
	2017	0.00	0.00	1.69	-1.69	0.00	0.00
	2019	0.59	0.00	1.09	-1.69	0.00	0.00
PBGIM1131							
	2015						
	2017	0.00	0.00	0.00	0.00	0.00	0.00
	2019	0.00	0.00	0.00	0.00	0.00	0.00
PBGIM1132							
	2015						
	2017	-0.69	0.00	0.69	0.00	0.00	0.00
	2019	-0.81	0.00	0.81	0.00	0.00	0.00
PBGIM1133							
	2015						
	2017	0.00	1.16	-1.16	0.00	0.00	0.00
	2019	0.00	-0.17	0.17	0.00	0.00	0.00
PBGIM1134							
	2015						
	2017	1.21	1.67	-2.89	0.00	0.00	0.00
	2019	0.00	-0.30	0.30	0.00	0.00	0.00
PBGIM1135							
	2015						
	2017	0.00	0.01	-0.01	0.00	0.00	0.00
	2019	0.00	-0.07	0.07	0.00	0.00	0.00
PBGIM1136							
	2015						
	2017	0.16	0.00	-0.16	0.00	0.00	0.00
	2019	0.72	0.00	-0.72	0.00	0.00	0.00
PBGIM1137							
	2015						
	2017	0.00	-8.75	8.75	0.00	0.00	0.00
	2019	0.00	-9.71	9.71	0.00	0.00	0.00
PBGIM1138							
	2015						
	2017	0.40	1.92	0.91	-3.23	0.00	0.00
	2019	0.45	2.46	0.32	-3.23	0.00	0.00
PBGIM1139							
	2015						
	2017	-0.20	1.37	-1.17	0.00	0.00	0.00
	2019	-0.20	-0.84	1.03	0.00	0.00	0.00
PBGIM1140							

Plantation ID	Year	MOD.DENSE-FOREST	NON-FOREST	OPEN-FOREST	SCRUB	WATER	Total Area (Ha) (Gain, Loss)
	2015						
	2017	0.00	-1.25	1.25	0.00	0.00	0.00
	2019	0.00	-0.51	0.51	0.00	0.00	0.00
PBGIM1141							
	2015						
	2017	0.00	0.00	6.06	-6.06	0.00	0.00
	2019	0.00	0.00	6.06	-6.06	0.00	0.00
PBGIM1142							
	2015						
	2017	0.00	0.72	-0.72	0.00	0.00	0.00
	2019	0.00	-0.17	0.17	0.00	0.00	0.00
PBGIM1143							
	2015						
	2017	0.00	0.72	-0.72	0.00	0.00	0.00
	2019	0.00	-0.17	0.17	0.00	0.00	0.00
PBGIM1144							
	2015						
	2017	0.00	0.00	0.00	0.00	0.00	0.00
	2019	0.00	0.75	-0.75	0.00	0.00	0.00
PBGIM1145							
	2015						
	2017	-18.68	0.00	18.68	0.00	0.00	0.00
	2019	-19.37	0.16	19.21	0.00	0.00	0.00
PBGIM1146							
	2015						
	2017	0.00	-0.12	0.12	0.00	0.00	0.00
	2019	0.00	-1.52	1.52	0.00	0.00	0.00
PBGIM1147							
	2015						
	2017	6.76	0.00	-6.76	0.00	0.00	0.00
	2019	6.40	0.00	-6.40	0.00	0.00	0.00
PBGIM1148							
	2015						
	2017	-13.84	0.00	13.84	0.00	0.00	0.00
	2019	-10.54	0.00	10.54	0.00	0.00	0.00
PBGIM1149							
	2015						
	2017	3.32	0.00	-3.32	0.00	0.00	0.00
	2019	3.03	0.00	-3.03	0.00	0.00	0.00
PBGIM1150							

Plantation ID	Year	MOD.DENSE-FOREST	NON-FOREST	OPEN-FOREST	SCRUB	WATER	Total Area (Ha) (Gain, Loss)
	2015						
	2017	0.00	2.75	-2.42	-0.33	0.00	0.00
	2019	0.00	0.00	0.33	-0.33	0.00	0.00
PBGIM1151							
	2015						
	2017	-1.13	1.14	2.10	-2.10	0.00	0.00
	2019	-0.52	0.79	1.83	-2.10	0.00	0.00
PBGIM1152							
	2015						
	2017	0.00	-0.01	0.34	-0.33	0.00	0.00
	2019	0.00	6.78	-6.45	-0.33	0.00	0.00
PBGIM1153							
	2015						
	2017	-9.91	0.00	9.91	0.00	0.00	0.00
	2019	-10.80	0.34	10.46	0.00	0.00	0.00
PBGIM1154							
	2015						
	2017	0.59	1.28	-1.16	-0.71	0.00	0.00
	2019	-2.07	0.57	1.97	-0.46	0.00	0.00
PBGIM1155							
	2015						
	2017	-0.83	0.00	0.83	0.00	0.00	0.00
	2019	-0.59	0.00	0.59	0.00	0.00	0.00
PBGIM1156							
	2015						
	2017	0.99	0.52	-1.50	0.00	0.00	0.00
	2019	1.41	-2.99	1.57	0.00	0.00	0.00
PBGIM1157							
	2015						
	2017	0.00	0.00	0.00	0.00	0.00	0.00
	2019	0.00	0.00	0.00	0.00	0.00	0.00
PBGIM1158							
	2015						
	2017	3.77	0.00	-3.77	0.00	0.00	0.00
	2019	3.96	0.00	-3.96	0.00	0.00	0.00
PBGIM1159							
	2015						
	2017	0.77	0.13	-0.91	0.00	0.00	0.00
	2019	0.81	-0.19	-0.62	0.00	0.00	0.00
PBGIM1160							

Plantation ID	Year	MOD.DENSE-FOREST	NON-FOREST	OPEN-FOREST	SCRUB	WATER	Total Area (Ha) (Gain, Loss)
	2015						
	2017	0.00	0.23	-0.23	0.00	0.00	0.00
	2019	0.00	-1.38	1.38	0.00	0.00	0.00
PBGIM1161							
	2015						
	2017	0.11	0.82	-0.93	0.00	0.00	0.00
	2019	-0.76	2.39	-1.62	0.00	0.00	0.00
PBGIM1162							
	2015						
	2017	1.88	0.00	-1.88	0.00	0.00	0.00
	2019	1.66	0.00	-1.66	0.00	0.00	0.00
PBGIM1163							
	2015						
	2017	0.19	1.15	-1.34	0.00	0.00	0.00
	2019	1.10	-3.80	2.70	0.00	0.00	0.00
PBGIM1164							
	2015						
	2017	0.00	1.57	-1.57	0.00	0.00	0.00
	2019	0.00	-5.35	5.35	0.00	0.00	0.00
PBGIM1165							
	2015						
	2017	6.26	0.00	-2.66	-3.60	0.00	0.00
	2019	7.39	0.00	-3.79	-3.60	0.00	0.00
PBGIM1166							
	2015						
	2017	0.00	0.23	-0.23	0.00	0.00	0.00
	2019	0.00	0.24	-0.24	0.00	0.00	0.00
PBGIM1167							
	2015						
	2017	0.00	0.54	-0.54	0.00	0.00	0.00
	2019	0.00	-0.08	0.08	0.00	0.00	0.00
PBGIM1168							
	2015						
	2017	0.00	0.23	-0.23	0.00	0.00	0.00
	2019	0.00	0.23	-0.23	0.00	0.00	0.00
PBGIM1169							
	2015						
	2017	0.00	0.37	-0.37	0.00	0.00	0.00
	2019	0.00	0.37	-0.37	0.00	0.00	0.00
PBGIM1170							

Plantation ID	Year	MOD.DENSE-FOREST	NON-FOREST	OPEN-FOREST	SCRUB	WATER	Total Area (Ha) (Gain, Loss)
	2015						
	2017	0.00	-0.33	0.33	0.00	0.00	0.00
	2019	0.00	0.00	0.00	0.00	0.00	0.00
PBGIM1171							
	2015						
	2017	0.00	-0.92	0.92	0.00	0.00	0.00
	2019	0.00	-0.82	0.82	0.00	0.00	0.00
PBGIM1172							
	2015						
	2017	0.00	0.00	0.00	0.00	0.00	0.00
	2019	0.00	0.00	0.00	0.00	0.00	0.00
PBGIM1173							
	2015						
	2017	0.00	0.00	0.00	0.00	0.00	0.00
	2019	0.00	0.00	0.00	0.00	0.00	0.00
PBGIM1174							
	2015						
	2017	0.00	0.00	0.00	0.00	0.00	0.00
	2019	0.00	0.00	0.00	0.00	0.00	0.00
PBGIM1175							
	2015						
	2017	0.00	0.00	0.00	0.00	0.00	0.00
	2019	0.00	0.00	0.00	0.00	0.00	0.00
PBGIM1176							
	2015						
	2017	0.00	0.00	0.00	0.00	0.00	0.00
	2019	0.00	0.00	0.00	0.00	0.00	0.00
PBGIM1177							
	2015						
	2017	0.00	0.00	0.00	0.00	0.00	0.00
	2019	0.00	0.00	0.00	0.00	0.00	0.00
PBGIM1178							
	2015						
	2017	0.00	-0.23	0.23	0.00	0.00	0.00
	2019	0.00	0.00	0.00	0.00	0.00	0.00
PBGIM1179							
	2015						
	2017	0.00	0.00	0.00	0.00	0.00	0.00
	2019	0.00	0.00	0.00	0.00	0.00	0.00
PBGIM1180							

Plantation ID	Year	MOD.DENSE-FOREST	NON-FOREST	OPEN-FOREST	SCRUB	WATER	Total Area (Ha) (Gain, Loss)
	2015						
	2017	0.00	-0.18	0.18	0.00	0.00	0.00
	2019	0.00	0.39	-0.39	0.00	0.00	0.00
PBGIM1181							
	2015						
	2017	0.00	0.00	0.00	0.00	0.00	0.00
	2019	0.00	-0.53	0.53	0.00	0.00	0.00
PBGIM1182							
	2015						
	2017	0.00	0.31	-0.31	0.00	0.00	0.00
	2019	0.00	0.00	0.00	0.00	0.00	0.00
PBGIM1183							
	2015						
	2017	0.00	0.00	0.00	0.00	0.00	0.00
	2019	0.00	0.00	0.00	0.00	0.00	0.00
PBGIM1184							
	2015						
	2017	0.00	0.00	0.00	0.00	0.00	0.00
	2019	0.00	-0.32	0.32	0.00	0.00	0.00
PBGIM1185							
	2015						
	2017	0.00	-1.31	1.31	0.00	0.00	0.00
	2019	0.00	0.00	0.00	0.00	0.00	0.00
PBGIM1186							
	2015						
	2017	0.00	0.00	0.00	0.00	0.00	0.00
	2019	0.00	0.00	0.00	0.00	0.00	0.00
PBGIM1187							
	2015						
	2017	0.00	0.00	0.00	0.00	0.00	0.00
	2019	0.00	0.00	0.00	0.00	0.00	0.00
PBGIM1188							
	2015						
	2017	0.00	-0.17	0.17	0.00	0.00	0.00
	2019	0.00	2.01	-2.01	0.00	0.00	0.00
PBGIM1189							
	2015						
	2017	-0.11	1.99	-1.88	0.00	0.00	0.00
	2019	0.92	1.05	-1.97	0.00	0.00	0.00
PBGIM1190							

Plantation ID	Year	MOD.DENSE-FOREST	NON-FOREST	OPEN-FOREST	SCRUB	WATER	Total Area (Ha) (Gain, Loss)
	2015						
	2017	0.00	3.74	-3.74	0.00	0.00	0.00
	2019	0.00	4.59	-4.59	0.00	0.00	0.00
PBGIM1191							
	2015						
	2017	0.00	-1.81	1.81	0.00	0.00	0.00
	2019	0.00	-1.02	1.02	0.00	0.00	0.00
PBGIM1192							
	2015						
	2017	0.00	0.08	-0.08	0.00	0.00	0.00
	2019	0.00	0.08	-0.08	0.00	0.00	0.00
PBGIM1193							
	2015						
	2017	0.00	0.00	0.00	0.00	0.00	0.00
	2019	0.00	0.02	0.46	0.00	0.00	0.48
PBGIM1194							
	2015						
	2017	0.00	0.00	0.00	0.00	0.00	0.00
	2019	0.00	0.00	0.00	0.00	0.00	0.00
PBGIM1195							
	2015						
	2017	0.00	0.00	0.00	0.00	0.00	0.00
	2019	0.00	0.00	0.00	0.00	0.00	0.00
PBGIM1196							
	2015						
	2017	0.00	0.00	0.00	0.00	0.00	0.00
	2019	0.00	0.00	0.00	0.00	0.00	0.00
PBGIM1197							
	2015						
	2017	0.00	0.00	0.00	0.00	0.00	0.00
	2019	0.00	0.00	0.00	0.00	0.00	0.00
PBGIM1198							
	2015						
	2017	0.00	0.00	0.00	0.00	0.00	0.00
	2019	0.00	0.00	0.00	0.00	0.00	0.00
PBGIM1199							
	2015						
	2017	5.63	-0.23	-5.40	0.00	0.00	0.00
	2019	2.92	1.47	-4.39	0.00	0.00	0.00
PBGIM1200							

Plantation ID	Year	MOD.DENSE-FOREST	NON-FOREST	OPEN-FOREST	SCRUB	WATER	Total Area (Ha) (Gain, Loss)
	2015						
	2017	0.00	0.00	0.00	0.00	0.00	0.00
	2019	0.00	0.00	0.00	0.00	0.00	0.00
PBGIM1201							
	2015						
	2017	0.00	0.00	0.00	0.00	0.00	0.00
	2019	0.00	0.00	0.00	0.00	0.00	0.00
PBGIM1202							
	2015						
	2017	0.00	0.00	0.00	0.00	0.00	0.00
	2019	0.00	0.00	0.00	0.00	0.00	0.00
PBGIM1203							
	2015						
	2017	7.67	0.00	-7.67	0.00	0.00	0.00
	2019	7.44	0.00	-7.44	0.00	0.00	0.00
PBGIM1204							
	2015						
	2017	1.27	0.00	-1.27	0.00	0.00	0.00
	2019	1.79	0.00	-1.79	0.00	0.00	0.00
PBGIM1205							
	2015						
	2017	-9.03	0.00	9.03	0.00	0.00	0.00
	2019	-8.59	0.00	8.59	0.00	0.00	0.00
PBGIM1206							
	2015						
	2017	2.20	0.00	-2.20	0.00	0.00	0.00
	2019	3.77	0.00	-3.77	0.00	0.00	0.00
PBGIM1207							
	2015						
	2017	0.35	0.00	-0.35	0.00	0.00	0.00
	2019	1.89	0.00	-1.89	0.00	0.00	0.00
PBGIM1208							
	2015						
	2017	-0.18	0.38	-0.20	0.00	0.00	0.00
	2019	0.43	0.00	-0.43	0.00	0.00	0.00
PBGIM1209							
	2015						
	2017	2.03	0.00	-2.88	0.00	0.85	0.00
	2019	2.04	0.00	-1.91	0.00	-0.13	0.00
PBGIM1210							

Plantation ID	Year	MOD.DENSE-FOREST	NON-FOREST	OPEN-FOREST	SCRUB	WATER	Total Area (Ha) (Gain, Loss)
	2015						
	2017	13.97	0.00	-13.97	0.00	0.00	0.00
	2019	14.44	0.00	-14.44	0.00	0.00	0.00
PBGIM1211							
	2015						
	2017	4.83	0.00	-5.04	0.00	0.21	0.00
	2019	6.87	0.00	-7.88	0.00	1.02	0.00
PBGIM1212							
	2015						
	2017	0.00	0.00	0.00	0.00	0.00	0.00
	2019	0.00	0.00	0.00	0.00	0.00	0.00
PBGIM1213							
	2015						
	2017	0.33	-0.33	0.00	0.00	0.00	0.00
	2019	0.33	-0.33	0.00	0.00	0.00	0.00
PBGIM1214							
	2015						
	2017	-0.63	-0.46	1.09	0.00	0.00	0.00
	2019	-0.44	2.59	-2.15	0.00	0.00	0.00

1.2 Uttarakhand Intervention Site Detail-Change Analysis

Forest Cover of GIM States between 2015, 2017 and 2019 assessments

Plantation ID	Year	MOD.DENSE-FOREST	NON-FOREST	OPEN-FOREST	SCRUB	VERY DENSE-FOREST	WATER	Total Area (Ha)
UTGIM1001								
	2015	8.92	1.07					10.00
	2017	9.83	0.16					10.00
	2019	10.00						10.00
UTGIM1002								
	2015	3.78	3.88	1.19		0.46		9.31
	2017	3.91	4.25	0.23		0.92		9.31
	2019	4.79	2.17	2.12		0.23		9.31
UTGIM1003								
	2015	10.13						10.13
	2017			10.13				10.13
	2019			10.13				10.13
UTGIM1004								
	2015		9.67					9.67
	2017		9.67					9.67
	2019		9.67					9.67
UTGIM1005								
	2015		8.96		1.53			10.49
	2017		10.49					10.49
	2019		10.49					10.49
UTGIM1006								
	2015		10.38					10.38
	2017		10.38					10.38
	2019		10.38					10.38
UTGIM1007								
	2015		3.72		5.76			9.48
	2017		1.78		7.70			9.48
	2019		4.54		4.93			9.48
UTGIM1008								
	2015	1.26		9.35				10.61
	2017	1.15		9.46				10.61
	2019	1.37		9.24				10.61
UTGIM1009								
	2015		10.38					10.38
	2017		10.38					10.38
	2019		10.38					10.38

Plantation ID	Year	MOD.DENSE-FOREST	NON-FOREST	OPEN-FOREST	SCRUB	VERY DENSE-FOREST	WATER	Total Area (Ha)
UTGIM1010								
	2015		7.62	2.86				10.48
	2017		7.49	2.99				10.48
	2019		9.00	1.48				10.48
UTGIM1011								
	2015		9.57					9.57
	2017		9.57					9.57
	2019		9.57					9.57
UTGIM1012								
	2015	4.47	6.30					10.78
	2017	5.17	5.61					10.78
	2019	3.37	7.41					10.78
UTGIM1014								
	2015		5.76		4.28			10.04
	2017		9.50		0.54			10.04
	2019		7.71		2.33			10.04
UTGIM1016								
	2015	20.15	76.76	19.29				116.20
	2017	22.74	80.05	13.41				116.20
	2019	25.28	77.21	13.71				116.20
UTGIM1017								
	2015	17.10	87.84	10.79				115.73
	2017	18.10	75.42	22.21				115.73
	2019	17.27	74.40	24.06				115.73
UTGIM1018								
	2015		1.19				0.81	2.00
	2017		1.23	0.36			0.41	2.00
	2019		1.32	0.12			0.56	2.00
UTGIM1020								
	2015	0.11						0.11
	2017	0.11						0.11
	2019	0.11						0.11
UTGIM1021								
	2015	12.93	23.25	6.45				42.63
	2017	12.40	26.48	3.75				42.63
	2019	12.05	20.58	10.00				42.63
UTGIM1022								
	2015	4.02		0.20				4.22
	2017	2.98		1.24				4.22

Plantation ID	Year	MOD.DENSE-FOREST	NON-FOREST	OPEN-FOREST	SCRUB	VERY DENSE-FOREST	WATER	Total Area (Ha)
	2019	1.44	0.91	1.88				4.22
UTGIM1023								
	2015		19.35					19.35
	2017		19.35					19.35
	2019		19.35					19.35
UTGIM1024								
	2015	0.13						0.13
	2017	0.13						0.13
	2019	0.13						0.13
UTGIM1025								
	2015		8.96		1.53			10.49
	2017		10.49					10.49
	2019		10.49					10.49
UTGIM1026								
	2015	3.52	7.63	0.54				11.68
	2017	0.85	6.77	3.50			0.56	11.68
	2019	1.46	9.37				0.85	11.68
UTGIM1027								
	2015	1.61	0.19	1.15				2.96
	2017		0.26	2.69				2.96
	2019		0.40	2.56				2.96
UTGIM1028								
	2015	2.28	0.65			2.10		5.02
	2017	2.57	1.14	0.20		1.12		5.02
	2019	3.54	0.62	0.86				5.02
UTGIM1029								
	2015	4.29						4.29
	2017	4.29						4.29
	2019	4.29						4.29
UTGIM1030								
	2015	6.07		2.01		1.01		9.08
	2017	4.98		1.77		2.33		9.08
	2019	4.62				4.46		9.08
UTGIM1031								
	2015	4.70		3.55		0.61		8.87
	2017	3.87		4.62		0.38		8.87
	2019	6.94	0.71	1.22				8.87
UTGIM1032								
	2015	0.14						0.14

Plantation ID	Year	MOD.DENSE-FOREST	NON-FOREST	OPEN-FOREST	SCRUB	VERY DENSE-FOREST	WATER	Total Area (Ha)
	2017	0.14						0.14
	2019	0.14						0.14
UTGIM1033								
	2015		0.96					0.96
	2017		0.96					0.96
	2019		0.96					0.96
UTGIM1034								
	2015	13.52	0.31	3.23				17.05
	2017	13.13	1.21	2.72				17.05
	2019	13.83	0.15	3.07				17.05
UTGIM1035								
	2015	1.04	5.02					6.06
	2017		4.34	1.72				6.06
	2019		3.79	2.27				6.06
UTGIM1036								
	2015	0.21	6.69	0.88				7.78
	2017		5.03	2.75				7.78
	2019		5.26	2.52				7.78
UTGIM1037								
	2015	0.85		0.20				1.06
	2017			1.06				1.06
	2019			1.06				1.06
UTGIM1038								
	2015	10.13						10.13
	2017			10.13				10.13
	2019			10.13				10.13
UTGIM1039								
	2015		9.67					9.67
	2017		9.67					9.67
	2019		9.67					9.67
UTGIM1040								
	2015	4.97	7.74					12.71
	2017	4.40	8.31					12.71
	2019	1.47	10.19	1.05				12.71
UTGIM1041								
	2015	6.45	6.17	0.27				12.89
	2017	3.21	5.31	4.38				12.89
	2019	3.85	5.27	3.77				12.89
UTGIM1042								

Plantation ID	Year	MOD.DENSE-FOREST	NON-FOREST	OPEN-FOREST	SCRUB	VERY DENSE-FOREST	WATER	Total Area (Ha)
	2015	1.56	1.83					3.40
	2017		2.74	0.66				3.40
	2019	0.77	2.62					3.40
UTGIM1043								
	2015		0.29	3.15				3.44
	2017		0.10	3.35				3.44
	2019		0.25	3.19				3.44
UTGIM1044								
	2015	2.19						2.19
	2017		1.38	0.81				2.19
	2019		1.18	1.01				2.19
UTGIM1045								
	2015	0.65	3.48	0.12				4.26
	2017	0.43	3.02	0.80				4.26
	2019	0.23	0.76	3.26				4.26
UTGIM1046								
	2015	7.37	2.95					10.32
	2017	8.57	1.75					10.32
	2019	5.08	5.24					10.32
UTGIM1047								
	2015	3.89	0.15					4.04
	2017	3.19	0.15	0.69				4.04
	2019	3.00		1.04				4.04
UTGIM1048								
	2015	6.42		3.63				10.05
	2017	6.52		3.53				10.05
	2019	7.91		2.14				10.05
UTGIM1049								
	2015		6.09	7.06				13.15
	2017		3.65	9.50				13.15
	2019		2.85	10.30				13.15
UTGIM1050								
	2015	0.17	8.70	0.66				9.53
	2017		8.84		0.69			9.53
	2019		6.34		3.18			9.53
UTGIM1052								
	2015		9.36					9.36
	2017		6.80		2.56			9.36
	2019		8.47		0.90			9.36

Plantation ID	Year	MOD.DENSE-FOREST	NON-FOREST	OPEN-FOREST	SCRUB	VERY DENSE-FOREST	WATER	Total Area (Ha)
UTGIM1054								
	2015		5.34	4.63				9.97
	2017		5.00	4.97				9.97
	2019		8.64	1.33				9.97
UTGIM1056								
	2015	1.86	4.95	2.77				9.58
	2017	1.80	4.95	2.83				9.58
	2019	2.61	5.26	1.72				9.58
UTGIM1058								
	2015		9.54	0.46				10.00
	2017		10.00					10.00
	2019		10.00					10.00
UTGIM1059								
	2015			0.39				0.39
	2017			0.39				0.39
	2019			0.39				0.39
UTGIM1060								
	2015			0.59		0.25		0.84
	2017	0.84						0.84
	2019	0.68	0.16					0.84
UTGIM1061								
	2015	1.05						1.05
	2017	1.05						1.05
	2019	0.90		0.14				1.05
UTGIM1062								
	2015	0.64	0.42	0.54		2.91		4.52
	2017	3.46	0.22	0.84				4.52
	2019	2.44	0.56	1.52				4.52
UTGIM1064								
	2015	3.21		0.18		3.09		6.48
	2017	3.00		0.62		2.86		6.48
	2019	3.02				3.46		6.48
UTGIM1066								
	2015		1.56					1.56
	2017		1.56					1.56
	2019		1.25	0.31				1.56
UTGIM1067								
	2015	0.85	0.70	2.96				4.51
	2017	0.41	0.51	3.59				4.51

Plantation ID	Year	MOD.DENSE-FOREST	NON-FOREST	OPEN-FOREST	SCRUB	VERY DENSE-FOREST	WATER	Total Area (Ha)
	2019	0.80	0.33	3.39				4.51
UTGIM1069								
	2015		6.72					6.72
	2017		6.72					6.72
	2019		6.72					6.72
UTGIM1070								
	2015	4.57						4.57
	2017	4.57						4.57
	2019	4.57						4.57
UTGIM1071								
	2015	1.77		0.98				2.74
	2017	2.74						2.74
	2019	2.74						2.74
UTGIM1072								
	2015	1.16	3.03		0.23			4.42
	2017	0.60	2.46	1.36				4.42
	2019	2.30	2.12					4.42
UTGIM1073								
	2015	2.77	0.75		5.49			9.01
	2017	1.38	1.09	6.53				9.01
	2019	1.21	5.36	2.44				9.01
UTGIM1074								
	2015	3.36	3.05	3.16				9.57
	2017	3.38	3.51	2.69				9.57
	2019	2.14	5.52	1.91				9.57
UTGIM1075								
	2015	0.87		8.78				9.65
	2017	0.82		8.83				9.65
	2019	0.39		9.26				9.65
UTGIM1076								
	2015	2.07	7.49	0.43				10.00
	2017	2.06	6.00	1.94				10.00
	2019	4.25	3.72	2.03				10.00
UTGIM1077								
	2015	9.76	2.25					12.01
	2017	10.35	1.67					12.01
	2019	9.36	2.65					12.01
UTGIM1078								
	2015	3.36	1.27					4.63

Plantation ID	Year	MOD.DENSE-FOREST	NON-FOREST	OPEN-FOREST	SCRUB	VERY DENSE-FOREST	WATER	Total Area (Ha)
	2017	2.38	2.25					4.63
	2019	1.99	2.64					4.63
UTGIM1079								
	2015	2.25						2.25
	2017			2.25				2.25
	2019	0.66		1.59				2.25
UTGIM1080								
	2015	0.01	4.96					4.97
	2017		4.97					4.97
	2019		4.97					4.97
UTGIM1081								
	2015	2.77	3.24					6.01
	2017		5.24	0.77				6.01
	2019		5.78	0.23				6.01
UTGIM1082								
	2015	1.46	0.65					2.10
	2017		0.25	1.85				2.10
	2019			2.10				2.10
UTGIM1084								
	2015	0.43	3.96					4.39
	2017		4.26	0.13				4.39
	2019		3.12	1.27				4.39
UTGIM1085								
	2015	3.09	1.47					4.56
	2017	1.97	0.95	1.63				4.56
	2019	0.27	1.93	2.36				4.56
UTGIM1086								
	2015	2.54	6.62					9.16
	2017	3.17	5.02				0.97	9.16
	2019	8.89	0.27					9.16
UTGIM1087								
	2015	1.75		7.43				9.18
	2017	0.62		8.56				9.18
	2019	4.58		4.60				9.18
UTGIM1089								
	2015		0.00	1.20				1.20
	2017		0.00	0.74				0.74
	2019		0.00	2.11				2.11
UTGIM1091								

Plantation ID	Year	MOD.DENSE-FOREST	NON-FOREST	OPEN-FOREST	SCRUB	VERY DENSE-FOREST	WATER	Total Area (Ha)
	2015	9.23		0.63				9.85
	2017	8.77		1.08				9.85
	2019	9.52		0.34				9.85
UTGIM1093								
	2015	4.03		3.20				7.23
	2017		0.77	6.46				7.23
	2019		0.49	6.74				7.23
UTGIM1095								
	2015	6.38		2.76				9.13
	2017	5.68	0.35	3.10				9.13
	2019	5.91	0.62	2.61				9.13
UTGIM1097								
	2015		9.21					9.21
	2017		9.21					9.21
	2019		9.21					9.21
UTGIM1098								
	2015	4.54						4.54
	2017	4.54						4.54
	2019	4.54						4.54
UTGIM1099								
	2015		8.15					8.15
	2017		8.15					8.15
	2019		8.15					8.15
UTGIM1100								
	2015	5.68		3.34				9.01
	2017	6.60		2.42				9.01
	2019	6.49		0.59		1.93		9.01
UTGIM1102								
	2015	1.76						1.76
	2017	1.76						1.76
	2019	1.76						1.76
UTGIM1104								
	2015	4.66		0.60				5.26
	2017	2.94		2.32				5.26
	2019	3.97		1.29				5.26
UTGIM1106								
	2015		0.84	0.63				1.47
	2017		1.47					1.47
	2019		0.34	1.13				1.47

Plantation ID	Year	MOD.DENSE-FOREST	NON-FOREST	OPEN-FOREST	SCRUB	VERY DENSE-FOREST	WATER	Total Area (Ha)
UTGIM1107								
	2015		4.96					4.96
	2017		1.48	3.25	0.23			4.96
	2019			4.96				4.96
UTGIM1109								
	2015		10.47		0.57			11.04
	2017		4.41	6.64				11.04
	2019	0.11	2.56	8.38				11.04
UTGIM1111								
	2015		1.99	1.77				3.76
	2017		1.81	1.95				3.76
	2019		1.99	1.77				3.76
UTGIM1112								
	2015	0.97		3.02				3.99
	2017		0.45	3.54				3.99
	2019	0.60	0.22	3.17				3.99
UTGIM1113								
	2015	1.05	3.26	0.22				4.53
	2017	1.28	3.25					4.53
	2019	1.51	3.03					4.53
UTGIM1114								
	2015	0.09						0.09
	2017	0.09						0.09
	2019	0.09						0.09
UTGIM1115								
	2015	3.04	0.38	1.41				4.83
	2017	2.58	0.15	2.10				4.83
	2019	2.44		2.39				4.83
UTGIM1116								
	2015		1.46	3.11				4.57
	2017		1.23	3.34				4.57
	2019		0.40	4.17				4.57
UTGIM1117								
	2015	0.37	1.38	8.10				9.85
	2017	0.50	1.15	8.20				9.85
	2019	2.68	0.92	6.25				9.85
UTGIM1118								
	2015		6.89	2.40				9.30
	2017		5.51	3.78				9.30

Plantation ID	Year	MOD.DENSE-FOREST	NON-FOREST	OPEN-FOREST	SCRUB	VERY DENSE-FOREST	WATER	Total Area (Ha)
	2019	2.01	2.29	4.99				9.30
UTGIM1119								
	2015	4.02	2.91	2.36		4.73		14.03
	2017	3.41	2.96	4.06		3.60		14.03
	2019	4.22	4.44	3.83		1.54		14.03
UTGIM1120								
	2015	4.63	3.73	1.45				9.81
	2017	3.03	4.19	2.59				9.81
	2019	3.03	4.19	2.59				9.81
UTGIM1121								
	2015	1.14	2.06	6.21		0.19		9.60
	2017	1.56	4.23	3.67		0.14		9.60
	2019		3.05	6.55				9.60
UTGIM1123								
	2015		4.37					4.37
	2017		4.37					4.37
	2019		4.37					4.37
UTGIM1125								
	2015		9.07					9.07
	2017		9.07					9.07
	2019		9.07					9.07
UTGIM1127								
	2015		4.28					4.28
	2017		4.28					4.28
	2019		4.28					4.28
UTGIM1128								
	2015	3.89	0.35	0.52				4.77
	2017	3.85		0.92				4.77
	2019	3.86	0.11	0.80				4.77
UTGIM1129								
	2015			4.23				4.23
	2017		1.09	3.14				4.23
	2019		0.94	3.29				4.23
UTGIM1131								
	2015	0.38	3.86					4.24
	2017	1.03	3.03			0.18		4.24
	2019	0.70	3.54					4.24
UTGIM1133								
	2015		3.91					3.91

Plantation ID	Year	MOD.DENSE-FOREST	NON-FOREST	OPEN-FOREST	SCRUB	VERY DENSE-FOREST	WATER	Total Area (Ha)
	2017		3.91					3.91
	2019		3.91					3.91
UTGIM1134								
	2015	2.44	2.17					4.61
	2017	2.04	2.57					4.61
	2019	0.73	2.46	1.42				4.61
UTGIM1135								
	2015		0.09	0.10				0.18
	2017		0.18					0.18
	2019		0.10	0.09				0.18
UTGIM1136								
	2015		4.22					4.22
	2017		1.10	3.11				4.22
	2019		0.33	3.88				4.22
UTGIM1137								
	2015	2.19	1.12			1.11		4.42
	2017	1.81	1.10	1.51				4.42
	2019	2.52	0.89	1.01				4.42
UTGIM1138								
	2015		4.32					4.32
	2017		4.32					4.32
	2019		4.32					4.32
UTGIM1139								
	2015	1.63				7.77		9.40
	2017	9.40						9.40
	2019	9.40						9.40
UTGIM1140								
	2015		0.68					0.68
	2017		0.68					0.68
	2019		0.68					0.68
UTGIM1141								
	2015	2.26	7.15	6.19				15.60
	2017		11.42	4.18				15.60
	2019		9.04	6.56				15.60
UTGIM1142								
	2015		12.50					12.50
	2017		12.50					12.50
	2019		12.50					12.50
UTGIM1143								

Plantation ID	Year	MOD.DENSE-FOREST	NON-FOREST	OPEN-FOREST	SCRUB	VERY DENSE-FOREST	WATER	Total Area (Ha)
	2015	0.35	0.00	0.49				0.84
	2017	0.71	0.00	0.13				0.84
	2019	0.05		0.79				0.84
UTGIM1144								
	2015	0.08	0.17	0.35				0.60
	2017	0.16	0.37	0.07				0.60
	2019	0.50		0.10				0.60
UTGIM1145								
	2015		6.38					6.38
	2017		6.01	0.37				6.38
	2019		6.20	0.18				6.38
UTGIM1146								
	2015	0.19	1.39	0.76				2.34
	2017		0.99	1.35				2.34
	2019		1.19	1.15				2.34
UTGIM1147								
	2015		4.84					4.84
	2017		4.68	0.16				4.84
	2019		4.84					4.84
UTGIM1148								
	2015	4.58	1.81	0.74				7.13
	2017	2.87	0.15	4.11				7.13
	2019	3.42	0.59	3.12				7.13
UTGIM1149								
	2015	0.37	4.25					4.63
	2017	0.46	4.17					4.63
	2019	1.89	2.74					4.63
UTGIM1150								
	2015	1.27		3.28				4.55
	2017	0.99		3.56				4.55
	2019			4.55				4.55
UTGIM1151								
	2015	0.17	4.75					4.92
	2017		4.92					4.92
	2019		4.52	0.40				4.92
UTGIM1152								
	2015	2.57		2.40				4.97
	2017	1.89	0.13	2.96				4.97
	2019	0.15	1.27	3.55				4.97

Plantation ID	Year	MOD.DENSE-FOREST	NON-FOREST	OPEN-FOREST	SCRUB	VERY DENSE-FOREST	WATER	Total Area (Ha)
UTGIM1153								
	2015	1.05		3.47				4.52
	2017	0.40		4.13				4.52
	2019	0.42		4.10				4.52
UTGIM1155								
	2015	0.25						0.25
	2017	0.25						0.25
	2019	0.25						0.25
UTGIM1156								
	2015		6.68					6.68
	2017		6.68					6.68
	2019	6.68						6.68
UTGIM1157								
	2015		0.17					0.17
	2017		0.17					0.17
	2019	0.17						0.17
UTGIM1158								
	2015	0.13	12.70					12.82
	2017		12.49	0.34				12.82
	2019		12.68	0.14				12.82
UTGIM1159								
	2015	1.40	11.57					12.97
	2017	1.96	11.01					12.97
	2019	2.16	10.81					12.97
UTGIM1160								
	2015	4.76	1.25					6.01
	2017	5.56	0.45					6.01
	2019	2.47	3.55					6.01
UTGIM1161								
	2015	4.88	2.93					7.82
	2017		4.48	3.33				7.82
	2019		4.98	2.84				7.82
UTGIM1162								
	2015		1.22					1.22
	2017		1.16	0.05				1.22
	2019		0.98	0.23				1.22
UTGIM1163								
	2015	8.57	0.36	0.31				9.24
	2017	8.20	1.04					9.24

Plantation ID	Year	MOD.DENSE-FOREST	NON-FOREST	OPEN-FOREST	SCRUB	VERY DENSE-FOREST	WATER	Total Area (Ha)
	2019	8.39	0.14		0.72			9.24
UTGIM1164								
	2015	0.30	7.04	1.29				8.63
	2017	0.73	7.76	0.14				8.63
	2019		8.63					8.63
UTGIM1166								
	2015	4.33						4.33
	2017	4.33						4.33
	2019	2.90	1.43					4.33
UTGIM1168								
	2015	5.23		1.64				6.87
	2017	5.29		1.58				6.87
	2019	4.29	0.25	2.33				6.87
UTGIM1171								
	2015	5.26	0.58					5.84
	2017	4.49		1.35				5.84
	2019	3.66	0.76	1.42				5.84
UTGIM1172								
	2015	0.35						0.35
	2017	0.22		0.13				0.35
	2019	0.35						0.35
UTGIM1173								
	2015	3.83	7.71	2.24				13.78
	2017	2.03	8.50	3.25				13.78
	2019	0.48	11.04	2.26				13.78
UTGIM1174								
	2015	2.83				1.68		4.51
	2017	3.29				1.22		4.51
	2019	3.69				0.82		4.51
UTGIM1175								
	2015			9.27				9.27
	2017		0.73	8.54				9.27
	2019		0.96	8.31				9.27
UTGIM1177								
	2015	2.87				1.44		4.31
	2017	2.73				1.58		4.31
	2019	2.17				2.14		4.31
UTGIM1179								
	2015		3.81	0.14				3.95

Plantation ID	Year	MOD.DENSE-FOREST	NON-FOREST	OPEN-FOREST	SCRUB	VERY DENSE-FOREST	WATER	Total Area (Ha)
	2017		3.95					3.95
	2019	0.14	3.81					3.95
UTGIM1180								
	2015		5.34					5.34
	2017		3.96	1.37				5.34
	2019		4.19	1.15				5.34
UTGIM1181								
	2015	3.33	4.76					8.08
	2017	2.72	5.37					8.08
	2019	3.15	4.94					8.08
UTGIM1183								
	2015	0.90	2.57					3.48
	2017	0.83	1.30	1.34				3.48
	2019	0.55	2.24	0.68				3.48
UTGIM1185								
	2015	2.40	0.62			1.32		4.33
	2017	2.85	0.62			0.87		4.33
	2019	1.02				3.32		4.33
UTGIM1186								
	2015		9.57					9.57
	2017		9.57					9.57
	2019		9.57					9.57
UTGIM1188								
	2015	1.47	0.65	7.19				9.31
	2017	0.32	2.61	6.38				9.31
	2019	4.26		5.05				9.31
UTGIM1189								
	2015	4.46						4.46
	2017	4.46						4.46
	2019	4.46						4.46
UTGIM1190								
	2015	8.92	1.07					10.00
	2017	9.83	0.16					10.00
	2019	10.00						10.00
UTGIM1191								
	2015	8.93	3.62			1.49		14.04
	2017	9.49	3.42			1.14		14.04
	2019	10.17	2.62			1.26		14.04
UTGIM1192								

Plantation ID	Year	MOD.DENSE-FOREST	NON-FOREST	OPEN-FOREST	SCRUB	VERY DENSE-FOREST	WATER	Total Area (Ha)
	2015	0.16	7.77	1.37				9.30
	2017	0.79	4.19	4.33				9.30
	2019	0.14	5.32	3.85				9.30
UTGIM1194								
	2015	1.26		9.35				10.61
	2017	1.15		9.46				10.61
	2019	1.37		9.24				10.61
UTGIM1195								
	2015		1.86	2.44				4.30
	2017		1.40	2.90				4.30
	2019		2.76	1.55				4.30
UTGIM1196								
	2015					4.67		4.67
	2017	0.19				4.48		4.67
	2019	0.36				4.32		4.67
UTGIM1197								
	2015	4.47	6.30					10.78
	2017	5.17	5.61					10.78
	2019	3.37	7.41					10.78
UTGIM1198								
	2015		7.72		6.43			14.14
	2017		8.45		5.69			14.14
	2019		12.23		1.91			14.14
UTGIM1199								
	2015	6.25	2.24	1.13				9.63
	2017	5.63	2.66	1.34				9.63
	2019	4.76	2.84	2.03				9.63
UTGIM1200								
	2015	4.45						4.45
	2017	4.45						4.45
	2019	4.45						4.45
UTGIM1201								
	2015		3.72		5.76			9.48
	2017		1.78		7.70			9.48
	2019		4.54		4.93			9.48
UTGIM1202								
	2015	6.65		2.81				9.47
	2017	6.21	0.85	2.41				9.47
	2019	4.48	1.72	3.26				9.47

Plantation ID	Year	MOD.DENSE-FOREST	NON-FOREST	OPEN-FOREST	SCRUB	VERY DENSE-FOREST	WATER	Total Area (Ha)
UTGIM1203								
	2015	0.82	1.47	2.29				4.57
	2017	0.83	1.87	1.87				4.57
	2019	1.69	2.71	0.17				4.57
UTGIM1204								
	2015		4.34	0.92				5.26
	2017		4.57	0.69				5.26
	2019		5.26					5.26
UTGIM1205								
	2015	0.23	8.47	0.99				9.69
	2017	0.23	7.68	1.78				9.69
	2019	1.17	3.95	4.57				9.69
UTGIM1206								
	2015	0.59		0.60		8.23		9.41
	2017	0.17		1.42		7.82		9.41
	2019	0.77				8.65		9.41
UTGIM1207								
	2015	0.83	7.03	0.17		1.44		9.47
	2017	1.52	6.17	0.59		1.19		9.47
	2019	0.15	8.25	0.19		0.88		9.47
UTGIM1208								
	2015		4.67					4.67
	2017		3.65	1.02				4.67
	2019		4.67					4.67
UTGIM1210								
	2015		9.84					9.84
	2017		9.84					9.84
	2019		9.84					9.84
UTGIM1211								
	2015		4.67					4.67
	2017		3.65	1.02				4.67
	2019		4.67					4.67
UTGIM1214								
	2015	1.85	2.52					4.37
	2017	1.62	2.75					4.37
	2019	1.16	1.31	1.90				4.37
UTGIM1215								
	2015	3.96		0.52				4.48
	2017	3.82		0.65				4.48

Plantation ID	Year	MOD.DENSE-FOREST	NON-FOREST	OPEN-FOREST	SCRUB	VERY DENSE-FOREST	WATER	Total Area (Ha)
	2019	2.89	0.71	0.87				4.48
UTGIM1216								
	2015		4.67					4.67
	2017		4.67					4.67
	2019		4.67					4.67
UTGIM1217								
	2015		5.76		4.28			10.04
	2017		9.50		0.54			10.04
	2019		7.71		2.33			10.04
UTGIM1218								
	2015	4.78						4.78
	2017	4.78						4.78
	2019	4.78						4.78
UTGIM1219								
	2015	1.08	2.31	1.21				4.60
	2017	1.46	2.09	1.06				4.60
	2019	1.87	2.07	0.66				4.60
UTGIM1220								
	2015	8.81	0.32	0.23				9.37
	2017	8.41	0.55	0.40				9.37
	2019	8.65	0.72					9.37
UTGIM1221								
	2015		0.16					0.16
	2017		0.16					0.16
	2019		0.16					0.16
UTGIM1222								
	2015	5.25	1.64	1.58		0.91		9.38
	2017	3.96	2.56	1.54		1.31		9.38
	2019	5.18	2.88			1.32		9.38
UTGIM1223								
	2015	5.03		5.11				10.14
	2017	5.20		4.94				10.14
	2019	5.20		4.94				10.14
UTGIM1224								
	2015	2.44		0.16		2.13		4.73
	2017	2.60				2.13		4.73
	2019	4.57		0.16				4.73
UTGIM1225								
	2015	7.60		0.64		1.20		9.43

Plantation ID	Year	MOD.DENSE-FOREST	NON-FOREST	OPEN-FOREST	SCRUB	VERY DENSE-FOREST	WATER	Total Area (Ha)
	2017	9.06		0.37				9.43
	2019	9.43						9.43
UTGIM1226								
	2015		7.62	2.86				10.48
	2017		7.49	2.99				10.48
	2019		9.00	1.48				10.48
UTGIM1227								
	2015	1.84		4.13		3.44		9.41
	2017	1.62		4.85		2.95		9.41
	2019	2.48	1.44	3.31		2.19		9.41
UTGIM1228								
	2015	0.70	1.72	0.30		2.01		4.74
	2017	0.57	2.42	0.30		1.45		4.74
	2019	0.12	3.29	0.99		0.33		4.74
UTGIM1229								
	2015	3.38	0.54			0.66		4.59
	2017	4.05	0.10			0.44		4.59
	2019	3.69		0.90				4.59
UTGIM1230								
	2015	1.27	7.75					9.01
	2017		9.01					9.01
	2019		9.01					9.01
UTGIM1231								
	2015	0.79	8.62					9.41
	2017	0.95	8.46					9.41
	2019		9.25				0.16	9.41
UTGIM1232								
	2015					4.51		4.51
	2017					4.51		4.51
	2019					4.51		4.51
UTGIM1233								
	2015	1.04	0.38	0.86		2.52		4.80
	2017	0.50	0.81	0.53		2.97		4.80
	2019	0.41	1.67	0.54		2.19		4.80
UTGIM1234								
	2015	1.49		0.33		2.90		4.72
	2017	1.61		0.30		2.80		4.72
	2019	1.92		1.24		1.56		4.72
UTGIM1235								

Plantation ID	Year	MOD.DENSE-FOREST	NON-FOREST	OPEN-FOREST	SCRUB	VERY DENSE-FOREST	WATER	Total Area (Ha)
	2015	4.03						4.03
	2017	4.03						4.03
	2019	4.03						4.03
UTGIM1236								
	2015		12.84					12.84
	2017		12.84					12.84
	2019		12.84					12.84
UTGIM1238								
	2015		4.21	0.16				4.37
	2017		4.37					4.37
	2019		4.21	0.16				4.37
UTGIM1239								
	2015	3.84	0.15	0.53				4.52
	2017	4.41	0.10					4.52
	2019	2.69	1.83					4.52
UTGIM1240								
	2015		3.81	0.62				4.43
	2017		3.59	0.85				4.43
	2019		3.12		1.31			4.43
UTGIM1241								
	2015	1.77		0.46		2.21		4.43
	2017	2.00				2.43		4.43
	2019	2.24				2.20		4.43
UTGIM1242								
	2015	3.78	3.88	1.19		0.46		9.31
	2017	3.91	4.25	0.23		0.92		9.31
	2019	4.79	2.17	2.12		0.23		9.31
UTGIM1243								
	2015	7.09	0.22	1.98				9.29
	2017	6.43	0.43	2.43				9.29
	2019	6.65	0.10	2.53				9.29
UTGIM1244								
	2015	0.97	0.78					1.75
	2017		0.62	1.13				1.75
	2019		0.75	1.01				1.75

Changes in Forest Cover of GIM States between 2017 and 2019 in comparison to 2015 assessments

Plantation ID	Year	MOD.DENSE-FOREST	NON-FOREST	OPEN-FOREST	SCRUB	VERY DENSE-FOREST	WATER	Total Area (Ha) (Gain,Loss)
UTGIM1001								
	2015							
	2017	0.91	-0.91	0.00	0.00	0.00	0.00	0.00
	2019	1.07	-1.07	0.00	0.00	0.00	0.00	0.00
UTGIM1002								
	2015							
	2017	0.12	0.38	-0.96	0.00	0.46	0.00	0.00
	2019	1.01	-1.70	0.93	0.00	-0.23	0.00	0.00
UTGIM1003								
	2015							
	2017	-10.13	0.00	10.13	0.00	0.00	0.00	0.00
	2019	-10.13	0.00	10.13	0.00	0.00	0.00	0.00
UTGIM1004								
	2015							
	2017	0.00	0.00	0.00	0.00	0.00	0.00	0.00
	2019	0.00	0.00	0.00	0.00	0.00	0.00	0.00
UTGIM1005								
	2015							
	2017	0.00	1.53	0.00	-1.53	0.00	0.00	0.00
	2019	0.00	1.53	0.00	-1.53	0.00	0.00	0.00
UTGIM1006								
	2015							
	2017	0.00	0.00	0.00	0.00	0.00	0.00	0.00
	2019	0.00	0.00	0.00	0.00	0.00	0.00	0.00
UTGIM1007								
	2015							
	2017	0.00	-1.94	0.00	1.94	0.00	0.00	0.00
	2019	0.00	0.82	0.00	-0.82	0.00	0.00	0.00
UTGIM1008								
	2015							
	2017	-0.11	0.00	0.11	0.00	0.00	0.00	0.00
	2019	0.11	0.00	-0.11	0.00	0.00	0.00	0.00
UTGIM1009								
	2015							
	2017	0.00	0.00	0.00	0.00	0.00	0.00	0.00
	2019	0.00	0.00	0.00	0.00	0.00	0.00	0.00

Plantation ID	Year	MOD.DENSE-FOREST	NON-FOREST	OPEN-FOREST	SCRUB	VERY DENSE-FOREST	WATER	Total Area (Ha) (Gain,Loss)
UTGIM1010								
	2015							
	2017	0.00	-0.13	0.13	0.00	0.00	0.00	0.00
	2019	0.00	1.38	-1.38	0.00	0.00	0.00	0.00
UTGIM1011								
	2015							
	2017	0.00	0.00	0.00	0.00	0.00	0.00	0.00
	2019	0.00	0.00	0.00	0.00	0.00	0.00	0.00
UTGIM1012								
	2015							
	2017	0.69	-0.69	0.00	0.00	0.00	0.00	0.00
	2019	-1.10	1.10	0.00	0.00	0.00	0.00	0.00
UTGIM1014								
	2015							
	2017	0.00	3.74	0.00	-3.74	0.00	0.00	0.00
	2019	0.00	1.95	0.00	-1.95	0.00	0.00	0.00
UTGIM1016								
	2015							
	2017	2.59	3.30	-5.89	0.00	0.00	0.00	0.00
	2019	5.13	0.45	-5.58	0.00	0.00	0.00	0.00
UTGIM1017								
	2015							
	2017	1.00	-12.42	11.42	0.00	0.00	0.00	0.00
	2019	0.18	-13.44	13.27	0.00	0.00	0.00	0.00
UTGIM1018								
	2015							
	2017	0.00	0.04	0.36	0.00	0.00	-0.39	0.00
	2019	0.00	0.13	0.12	0.00	0.00	-0.25	0.00
UTGIM1020								
	2015							
	2017	0.00	0.00	0.00	0.00	0.00	0.00	0.00
	2019	0.00	0.00	0.00	0.00	0.00	0.00	0.00
UTGIM1021								
	2015							
	2017	-0.53	3.22	-2.69	0.00	0.00	0.00	0.00
	2019	-0.88	-2.67	3.55	0.00	0.00	0.00	0.00
UTGIM1022								
	2015							
	2017	-1.04	0.00	1.04	0.00	0.00	0.00	0.00

Plantation ID	Year	MOD.DENSE-FOREST	NON-FOREST	OPEN-FOREST	SCRUB	VERY DENSE-FOREST	WATER	Total Area (Ha) (Gain, Loss)
	2019	-2.59	0.91	1.68	0.00	0.00	0.00	0.00
UTGIM1023								
	2015							
	2017	0.00	0.00	0.00	0.00	0.00	0.00	0.00
	2019	0.00	0.00	0.00	0.00	0.00	0.00	0.00
UTGIM1024								
	2015							
	2017	0.00	0.00	0.00	0.00	0.00	0.00	0.00
	2019	0.00	0.00	0.00	0.00	0.00	0.00	0.00
UTGIM1025								
	2015							
	2017	0.00	1.53	0.00	-1.53	0.00	0.00	0.00
	2019	0.00	1.53	0.00	-1.53	0.00	0.00	0.00
UTGIM1026								
	2015							
	2017	-2.67	-0.86	2.96	0.00	0.00	0.56	0.00
	2019	-2.06	1.75	-0.54	0.00	0.00	0.85	0.00
UTGIM1027								
	2015							
	2017	-1.61	0.07	1.54	0.00	0.00	0.00	0.00
	2019	-1.61	0.20	1.41	0.00	0.00	0.00	0.00
UTGIM1028								
	2015							
	2017	0.29	0.49	0.20	0.00	-0.98	0.00	0.00
	2019	1.26	-0.03	0.86	0.00	-2.10	0.00	0.00
UTGIM1029								
	2015							
	2017	0.00	0.00	0.00	0.00	0.00	0.00	0.00
	2019	0.00	0.00	0.00	0.00	0.00	0.00	0.00
UTGIM1030								
	2015							
	2017	-1.09	0.00	-0.23	0.00	1.32	0.00	0.00
	2019	-1.45	0.00	-2.01	0.00	3.45	0.00	0.00
UTGIM1031								
	2015							
	2017	-0.83	0.00	1.06	0.00	-0.23	0.00	0.00
	2019	2.24	0.71	-2.33	0.00	-0.61	0.00	0.00
UTGIM1032								
	2015							

Plantation ID	Year	MOD.DENSE-FOREST	NON-FOREST	OPEN-FOREST	SCRUB	VERY DENSE-FOREST	WATER	Total Area (Ha) (Gain, Loss)
	2017	0.00	0.00	0.00	0.00	0.00	0.00	0.00
	2019	0.00	0.00	0.00	0.00	0.00	0.00	0.00
UTGIM1033								
	2015							
	2017	0.00	0.00	0.00	0.00	0.00	0.00	0.00
	2019	0.00	0.00	0.00	0.00	0.00	0.00	0.00
UTGIM1034								
	2015							
	2017	-0.39	0.90	-0.51	0.00	0.00	0.00	0.00
	2019	0.31	-0.15	-0.16	0.00	0.00	0.00	0.00
UTGIM1035								
	2015							
	2017	-1.04	-0.67	1.72	0.00	0.00	0.00	0.00
	2019	-1.04	-1.23	2.27	0.00	0.00	0.00	0.00
UTGIM1036								
	2015							
	2017	-0.21	-1.66	1.87	0.00	0.00	0.00	0.00
	2019	-0.21	-1.43	1.64	0.00	0.00	0.00	0.00
UTGIM1037								
	2015							
	2017	-0.85	0.00	0.85	0.00	0.00	0.00	0.00
	2019	-0.85	0.00	0.85	0.00	0.00	0.00	0.00
UTGIM1038								
	2015							
	2017	-10.13	0.00	10.13	0.00	0.00	0.00	0.00
	2019	-10.13	0.00	10.13	0.00	0.00	0.00	0.00
UTGIM1039								
	2015							
	2017	0.00	0.00	0.00	0.00	0.00	0.00	0.00
	2019	0.00	0.00	0.00	0.00	0.00	0.00	0.00
UTGIM1040								
	2015							
	2017	-0.57	0.57	0.00	0.00	0.00	0.00	0.00
	2019	-3.50	2.45	1.05	0.00	0.00	0.00	0.00
UTGIM1041								
	2015							
	2017	-3.25	-0.86	4.10	0.00	0.00	0.00	0.00
	2019	-2.61	-0.89	3.50	0.00	0.00	0.00	0.00
UTGIM1042								

Plantation ID	Year	MOD.DENSE-FOREST	NON-FOREST	OPEN-FOREST	SCRUB	VERY DENSE-FOREST	WATER	Total Area (Ha) (Gain,Loss)
	2015							
	2017	-1.56	0.91	0.66	0.00	0.00	0.00	0.00
	2019	-0.79	0.79	0.00	0.00	0.00	0.00	0.00
UTGIM1043								
	2015							
	2017	0.00	-0.20	0.20	0.00	0.00	0.00	0.00
	2019	0.00	-0.05	0.05	0.00	0.00	0.00	0.00
UTGIM1044								
	2015							
	2017	-2.19	1.38	0.81	0.00	0.00	0.00	0.00
	2019	-2.19	1.18	1.01	0.00	0.00	0.00	0.00
UTGIM1045								
	2015							
	2017	-0.23	-0.46	0.69	0.00	0.00	0.00	0.00
	2019	-0.42	-2.72	3.15	0.00	0.00	0.00	0.00
UTGIM1046								
	2015							
	2017	1.20	-1.20	0.00	0.00	0.00	0.00	0.00
	2019	-2.29	2.29	0.00	0.00	0.00	0.00	0.00
UTGIM1047								
	2015							
	2017	-0.69	0.00	0.69	0.00	0.00	0.00	0.00
	2019	-0.89	-0.15	1.04	0.00	0.00	0.00	0.00
UTGIM1048								
	2015							
	2017	0.10	0.00	-0.10	0.00	0.00	0.00	0.00
	2019	1.49	0.00	-1.49	0.00	0.00	0.00	0.00
UTGIM1049								
	2015							
	2017	0.00	-2.44	2.44	0.00	0.00	0.00	0.00
	2019	0.00	-3.25	3.25	0.00	0.00	0.00	0.00
UTGIM1050								
	2015							
	2017	-0.17	0.14	-0.66	0.69	0.00	0.00	0.00
	2019	-0.17	-2.36	-0.66	3.18	0.00	0.00	0.00
UTGIM1052								
	2015							
	2017	0.00	-2.56	0.00	2.56	0.00	0.00	0.00
	2019	0.00	-0.90	0.00	0.90	0.00	0.00	0.00

Plantation ID	Year	MOD.DENSE-FOREST	NON-FOREST	OPEN-FOREST	SCRUB	VERY DENSE-FOREST	WATER	Total Area (Ha) (Gain,Loss)
UTGIM1054								
	2015							
	2017	0.00	-0.34	0.34	0.00	0.00	0.00	0.00
	2019	0.00	3.30	-3.30	0.00	0.00	0.00	0.00
UTGIM1056								
	2015							
	2017	-0.06	0.00	0.06	0.00	0.00	0.00	0.00
	2019	0.74	0.31	-1.06	0.00	0.00	0.00	0.00
UTGIM1058								
	2015							
	2017	0.00	0.46	-0.46	0.00	0.00	0.00	0.00
	2019	0.00	0.46	-0.46	0.00	0.00	0.00	0.00
UTGIM1059								
	2015							
	2017	0.00	0.00	0.00	0.00	0.00	0.00	0.00
	2019	0.00	0.00	0.00	0.00	0.00	0.00	0.00
UTGIM1060								
	2015							
	2017	0.84	0.00	-0.59	0.00	-0.25	0.00	0.00
	2019	0.68	0.16	-0.59	0.00	-0.25	0.00	0.00
UTGIM1061								
	2015							
	2017	0.00	0.00	0.00	0.00	0.00	0.00	0.00
	2019	-0.14	0.00	0.14	0.00	0.00	0.00	0.00
UTGIM1062								
	2015							
	2017	2.82	-0.21	0.30	0.00	-2.91	0.00	0.00
	2019	1.80	0.14	0.98	0.00	-2.91	0.00	0.00
UTGIM1064								
	2015							
	2017	-0.21	0.00	0.44	0.00	-0.23	0.00	0.00
	2019	-0.20	0.00	-0.18	0.00	0.37	0.00	0.00
UTGIM1066								
	2015							
	2017	0.00	0.00	0.00	0.00	0.00	0.00	0.00
	2019	0.00	-0.31	0.31	0.00	0.00	0.00	0.00
UTGIM1067								
	2015							
	2017	-0.44	-0.19	0.63	0.00	0.00	0.00	0.00

Plantation ID	Year	MOD.DENSE-FOREST	NON-FOREST	OPEN-FOREST	SCRUB	VERY DENSE-FOREST	WATER	Total Area (Ha) (Gain, Loss)
UTGIM1069	2019	-0.06	-0.37	0.42	0.00	0.00	0.00	0.00
	2015							
	2017	0.00	0.00	0.00	0.00	0.00	0.00	0.00
UTGIM1070	2019	0.00	0.00	0.00	0.00	0.00	0.00	0.00
	2015							
	2017	0.00	0.00	0.00	0.00	0.00	0.00	0.00
UTGIM1071	2019	0.00	0.00	0.00	0.00	0.00	0.00	0.00
	2015							
	2017	0.98	0.00	-0.98	0.00	0.00	0.00	0.00
UTGIM1072	2019	0.98	0.00	-0.98	0.00	0.00	0.00	0.00
	2015							
	2017	-0.56	-0.57	1.36	-0.23	0.00	0.00	0.00
UTGIM1073	2019	1.14	-0.91	0.00	-0.23	0.00	0.00	0.00
	2015							
	2017	-1.38	0.33	6.53	-5.49	0.00	0.00	0.00
UTGIM1074	2019	-1.56	4.61	2.44	-5.49	0.00	0.00	0.00
	2015							
	2017	0.02	0.46	-0.48	0.00	0.00	0.00	0.00
UTGIM1075	2019	-1.22	2.47	-1.25	0.00	0.00	0.00	0.00
	2015							
	2017	-0.04	0.00	0.04	0.00	0.00	0.00	0.00
UTGIM1076	2019	-0.48	0.00	0.48	0.00	0.00	0.00	0.00
	2015							
	2017	-0.01	-1.50	1.51	0.00	0.00	0.00	0.00
UTGIM1077	2019	2.18	-3.77	1.59	0.00	0.00	0.00	0.00
	2015							
	2017	0.59	-0.59	0.00	0.00	0.00	0.00	0.00
UTGIM1078	2019	-0.40	0.40	0.00	0.00	0.00	0.00	0.00
	2015							

Plantation ID	Year	MOD.DENSE-FOREST	NON-FOREST	OPEN-FOREST	SCRUB	VERY DENSE-FOREST	WATER	Total Area (Ha) (Gain, Loss)
	2017	-0.98	0.98	0.00	0.00	0.00	0.00	0.00
	2019	-1.37	1.37	0.00	0.00	0.00	0.00	0.00
UTGIM1079								
	2015							
	2017	-2.25	0.00	2.25	0.00	0.00	0.00	0.00
	2019	-1.59	0.00	1.59	0.00	0.00	0.00	0.00
UTGIM1080								
	2015							
	2017	-0.01	0.01	0.00	0.00	0.00	0.00	0.00
	2019	-0.01	0.01	0.00	0.00	0.00	0.00	0.00
UTGIM1081								
	2015							
	2017	-2.77	2.00	0.77	0.00	0.00	0.00	0.00
	2019	-2.77	2.54	0.23	0.00	0.00	0.00	0.00
UTGIM1082								
	2015							
	2017	-1.46	-0.39	1.85	0.00	0.00	0.00	0.00
	2019	-1.46	-0.65	2.10	0.00	0.00	0.00	0.00
UTGIM1084								
	2015							
	2017	-0.43	0.30	0.13	0.00	0.00	0.00	0.00
	2019	-0.43	-0.84	1.27	0.00	0.00	0.00	0.00
UTGIM1085								
	2015							
	2017	-1.12	-0.51	1.63	0.00	0.00	0.00	0.00
	2019	-2.82	0.46	2.36	0.00	0.00	0.00	0.00
UTGIM1086								
	2015							
	2017	0.63	-1.60	0.00	0.00	0.00	0.97	0.00
	2019	6.35	-6.35	0.00	0.00	0.00	0.00	0.00
UTGIM1087								
	2015							
	2017	-1.13	0.00	1.13	0.00	0.00	0.00	0.00
	2019	2.84	0.00	-2.84	0.00	0.00	0.00	0.00
UTGIM1089								
	2015							
	2017	0.00	0.00	-0.46	0.00	0.00	0.00	-0.46
	2019	0.00	0.00	0.90	0.00	0.00	0.00	0.90
UTGIM1091								

Plantation ID	Year	MOD.DENSE-FOREST	NON-FOREST	OPEN-FOREST	SCRUB	VERY DENSE-FOREST	WATER	Total Area (Ha) (Gain,Loss)
	2015							
	2017	-0.45	0.00	0.45	0.00	0.00	0.00	0.00
	2019	0.29	0.00	-0.29	0.00	0.00	0.00	0.00
UTGIM1093								
	2015							
	2017	-4.03	0.77	3.26	0.00	0.00	0.00	0.00
	2019	-4.03	0.49	3.54	0.00	0.00	0.00	0.00
UTGIM1095								
	2015							
	2017	-0.70	0.35	0.35	0.00	0.00	0.00	0.00
	2019	-0.47	0.62	-0.15	0.00	0.00	0.00	0.00
UTGIM1097								
	2015							
	2017	0.00	0.00	0.00	0.00	0.00	0.00	0.00
	2019	0.00	0.00	0.00	0.00	0.00	0.00	0.00
UTGIM1098								
	2015							
	2017	0.00	0.00	0.00	0.00	0.00	0.00	0.00
	2019	0.00	0.00	0.00	0.00	0.00	0.00	0.00
UTGIM1099								
	2015							
	2017	0.00	0.00	0.00	0.00	0.00	0.00	0.00
	2019	0.00	0.00	0.00	0.00	0.00	0.00	0.00
UTGIM1100								
	2015							
	2017	0.92	0.00	-0.92	0.00	0.00	0.00	0.00
	2019	0.82	0.00	-2.75	0.00	1.93	0.00	0.00
UTGIM1102								
	2015							
	2017	0.00	0.00	0.00	0.00	0.00	0.00	0.00
	2019	0.00	0.00	0.00	0.00	0.00	0.00	0.00
UTGIM1104								
	2015							
	2017	-1.72	0.00	1.72	0.00	0.00	0.00	0.00
	2019	-0.69	0.00	0.69	0.00	0.00	0.00	0.00
UTGIM1106								
	2015							
	2017	0.00	0.63	-0.63	0.00	0.00	0.00	0.00
	2019	0.00	-0.50	0.50	0.00	0.00	0.00	0.00

Plantation ID	Year	MOD.DENSE-FOREST	NON-FOREST	OPEN-FOREST	SCRUB	VERY DENSE-FOREST	WATER	Total Area (Ha) (Gain,Loss)
UTGIM1107								
	2015							
	2017	0.00	-3.48	3.25	0.23	0.00	0.00	0.00
	2019	0.00	-4.96	4.96	0.00	0.00	0.00	0.00
UTGIM1109								
	2015							
	2017	0.00	-6.06	6.64	-0.57	0.00	0.00	0.00
	2019	0.11	-7.91	8.38	-0.57	0.00	0.00	0.00
UTGIM1111								
	2015							
	2017	0.00	-0.18	0.18	0.00	0.00	0.00	0.00
	2019	0.00	0.00	0.00	0.00	0.00	0.00	0.00
UTGIM1112								
	2015							
	2017	-0.97	0.45	0.52	0.00	0.00	0.00	0.00
	2019	-0.37	0.22	0.15	0.00	0.00	0.00	0.00
UTGIM1113								
	2015							
	2017	0.23	-0.01	-0.22	0.00	0.00	0.00	0.00
	2019	0.45	-0.23	-0.22	0.00	0.00	0.00	0.00
UTGIM1114								
	2015							
	2017	0.00	0.00	0.00	0.00	0.00	0.00	0.00
	2019	0.00	0.00	0.00	0.00	0.00	0.00	0.00
UTGIM1115								
	2015							
	2017	-0.46	-0.23	0.69	0.00	0.00	0.00	0.00
	2019	-0.60	-0.38	0.98	0.00	0.00	0.00	0.00
UTGIM1116								
	2015							
	2017	0.00	-0.23	0.23	0.00	0.00	0.00	0.00
	2019	0.00	-1.06	1.06	0.00	0.00	0.00	0.00
UTGIM1117								
	2015							
	2017	0.13	-0.23	0.10	0.00	0.00	0.00	0.00
	2019	2.31	-0.46	-1.84	0.00	0.00	0.00	0.00
UTGIM1118								
	2015							
	2017	0.00	-1.38	1.38	0.00	0.00	0.00	0.00

Plantation ID	Year	MOD.DENSE-FOREST	NON-FOREST	OPEN-FOREST	SCRUB	VERY DENSE-FOREST	WATER	Total Area (Ha) (Gain, Loss)
UTGIM1119	2019	2.01	-4.61	2.59	0.00	0.00	0.00	0.00
	2015							
	2017	-0.62	0.04	1.70	0.00	-1.12	0.00	0.00
UTGIM1120	2019	0.20	1.52	1.47	0.00	-3.19	0.00	0.00
	2015							
	2017	-1.59	0.46	1.13	0.00	0.00	0.00	0.00
UTGIM1121	2019	-1.59	0.46	1.13	0.00	0.00	0.00	0.00
	2015							
	2017	0.42	2.18	-2.55	0.00	-0.05	0.00	0.00
UTGIM1123	2019	-1.14	0.99	0.34	0.00	-0.19	0.00	0.00
	2015							
	2017	0.00	0.00	0.00	0.00	0.00	0.00	0.00
UTGIM1125	2019	0.00	0.00	0.00	0.00	0.00	0.00	0.00
	2015							
	2017	0.00	0.00	0.00	0.00	0.00	0.00	0.00
UTGIM1127	2019	0.00	0.00	0.00	0.00	0.00	0.00	0.00
	2015							
	2017	0.00	0.00	0.00	0.00	0.00	0.00	0.00
UTGIM1128	2019	0.00	0.00	0.00	0.00	0.00	0.00	0.00
	2015							
	2017	-0.04	-0.35	0.39	0.00	0.00	0.00	0.00
UTGIM1129	2019	-0.04	-0.23	0.27	0.00	0.00	0.00	0.00
	2015							
	2017	0.00	1.09	-1.09	0.00	0.00	0.00	0.00
UTGIM1131	2019	0.00	0.94	-0.94	0.00	0.00	0.00	0.00
	2015							
	2017	0.65	-0.83	0.00	0.00	0.18	0.00	0.00
UTGIM1133	2019	0.32	-0.32	0.00	0.00	0.00	0.00	0.00
	2015							

Plantation ID	Year	MOD.DENSE-FOREST	NON-FOREST	OPEN-FOREST	SCRUB	VERY DENSE-FOREST	WATER	Total Area (Ha) (Gain, Loss)
	2017	0.00	0.00	0.00	0.00	0.00	0.00	0.00
	2019	0.00	0.00	0.00	0.00	0.00	0.00	0.00
UTGIM1134								
	2015							
	2017	-0.40	0.40	0.00	0.00	0.00	0.00	0.00
	2019	-1.71	0.29	1.42	0.00	0.00	0.00	0.00
UTGIM1135								
	2015							
	2017	0.00	0.10	-0.10	0.00	0.00	0.00	0.00
	2019	0.00	0.01	-0.01	0.00	0.00	0.00	0.00
UTGIM1136								
	2015							
	2017	0.00	-3.11	3.11	0.00	0.00	0.00	0.00
	2019	0.00	-3.88	3.88	0.00	0.00	0.00	0.00
UTGIM1137								
	2015							
	2017	-0.38	-0.02	1.51	0.00	-1.11	0.00	0.00
	2019	0.33	-0.23	1.01	0.00	-1.11	0.00	0.00
UTGIM1138								
	2015							
	2017	0.00	0.00	0.00	0.00	0.00	0.00	0.00
	2019	0.00	0.00	0.00	0.00	0.00	0.00	0.00
UTGIM1139								
	2015							
	2017	7.77	0.00	0.00	0.00	-7.77	0.00	0.00
	2019	7.77	0.00	0.00	0.00	-7.77	0.00	0.00
UTGIM1140								
	2015							
	2017	0.00	0.00	0.00	0.00	0.00	0.00	0.00
	2019	0.00	0.00	0.00	0.00	0.00	0.00	0.00
UTGIM1141								
	2015							
	2017	-2.26	4.27	-2.01	0.00	0.00	0.00	0.00
	2019	-2.26	1.89	0.37	0.00	0.00	0.00	0.00
UTGIM1142								
	2015							
	2017	0.00	0.00	0.00	0.00	0.00	0.00	0.00
	2019	0.00	0.00	0.00	0.00	0.00	0.00	0.00
UTGIM1143								

Plantation ID	Year	MOD.DENSE-FOREST	NON-FOREST	OPEN-FOREST	SCRUB	VERY DENSE-FOREST	WATER	Total Area (Ha) (Gain,Loss)
	2015							
	2017	0.36	0.00	-0.36	0.00	0.00	0.00	0.00
	2019	-0.30	0.00	0.30	0.00	0.00	0.00	0.00
UTGIM1144								
	2015							
	2017	0.08	0.20	-0.28	0.00	0.00	0.00	0.00
	2019	0.42	-0.17	-0.25	0.00	0.00	0.00	0.00
UTGIM1145								
	2015							
	2017	0.00	-0.37	0.37	0.00	0.00	0.00	0.00
	2019	0.00	-0.18	0.18	0.00	0.00	0.00	0.00
UTGIM1146								
	2015							
	2017	-0.19	-0.40	0.59	0.00	0.00	0.00	0.00
	2019	-0.19	-0.20	0.39	0.00	0.00	0.00	0.00
UTGIM1147								
	2015							
	2017	0.00	-0.16	0.16	0.00	0.00	0.00	0.00
	2019	0.00	0.00	0.00	0.00	0.00	0.00	0.00
UTGIM1148								
	2015							
	2017	-1.71	-1.65	3.37	0.00	0.00	0.00	0.00
	2019	-1.17	-1.21	2.38	0.00	0.00	0.00	0.00
UTGIM1149								
	2015							
	2017	0.09	-0.09	0.00	0.00	0.00	0.00	0.00
	2019	1.51	-1.51	0.00	0.00	0.00	0.00	0.00
UTGIM1150								
	2015							
	2017	-0.29	0.00	0.29	0.00	0.00	0.00	0.00
	2019	-1.27	0.00	1.27	0.00	0.00	0.00	0.00
UTGIM1151								
	2015							
	2017	-0.17	0.17	0.00	0.00	0.00	0.00	0.00
	2019	-0.17	-0.23	0.40	0.00	0.00	0.00	0.00
UTGIM1152								
	2015							
	2017	-0.68	0.13	0.56	0.00	0.00	0.00	0.00
	2019	-2.42	1.27	1.15	0.00	0.00	0.00	0.00

Plantation ID	Year	MOD.DENSE-FOREST	NON-FOREST	OPEN-FOREST	SCRUB	VERY DENSE-FOREST	WATER	Total Area (Ha) (Gain,Loss)
UTGIM1153								
	2015							
	2017	-0.65	0.00	0.65	0.00	0.00	0.00	0.00
	2019	-0.63	0.00	0.63	0.00	0.00	0.00	0.00
UTGIM1155								
	2015							
	2017	0.00	0.00	0.00	0.00	0.00	0.00	0.00
	2019	0.00	0.00	0.00	0.00	0.00	0.00	0.00
UTGIM1156								
	2015							
	2017	0.00	0.00	0.00	0.00	0.00	0.00	0.00
	2019	6.68	-6.68	0.00	0.00	0.00	0.00	0.00
UTGIM1157								
	2015							
	2017	0.00	0.00	0.00	0.00	0.00	0.00	0.00
	2019	0.17	-0.17	0.00	0.00	0.00	0.00	0.00
UTGIM1158								
	2015							
	2017	-0.13	-0.21	0.34	0.00	0.00	0.00	0.00
	2019	-0.13	-0.02	0.14	0.00	0.00	0.00	0.00
UTGIM1159								
	2015							
	2017	0.56	-0.56	0.00	0.00	0.00	0.00	0.00
	2019	0.76	-0.76	0.00	0.00	0.00	0.00	0.00
UTGIM1160								
	2015							
	2017	0.80	-0.80	0.00	0.00	0.00	0.00	0.00
	2019	-2.30	2.30	0.00	0.00	0.00	0.00	0.00
UTGIM1161								
	2015							
	2017	-4.88	1.55	3.33	0.00	0.00	0.00	0.00
	2019	-4.88	2.05	2.84	0.00	0.00	0.00	0.00
UTGIM1162								
	2015							
	2017	0.00	-0.05	0.05	0.00	0.00	0.00	0.00
	2019	0.00	-0.23	0.23	0.00	0.00	0.00	0.00
UTGIM1163								
	2015							
	2017	-0.37	0.68	-0.31	0.00	0.00	0.00	0.00

Plantation ID	Year	MOD.DENSE-FOREST	NON-FOREST	OPEN-FOREST	SCRUB	VERY DENSE-FOREST	WATER	Total Area (Ha) (Gain,Loss)
	2019	-0.19	-0.22	-0.31	0.72	0.00	0.00	0.00
UTGIM1164								
	2015							
	2017	0.42	0.73	-1.15	0.00	0.00	0.00	0.00
	2019	-0.30	1.59	-1.29	0.00	0.00	0.00	0.00
UTGIM1166								
	2015							
	2017	0.00	0.00	0.00	0.00	0.00	0.00	0.00
	2019	-1.43	1.43	0.00	0.00	0.00	0.00	0.00
UTGIM1168								
	2015							
	2017	0.06	0.00	-0.06	0.00	0.00	0.00	0.00
	2019	-0.94	0.25	0.69	0.00	0.00	0.00	0.00
UTGIM1171								
	2015							
	2017	-0.77	-0.58	1.35	0.00	0.00	0.00	0.00
	2019	-1.60	0.18	1.42	0.00	0.00	0.00	0.00
UTGIM1172								
	2015							
	2017	-0.13	0.00	0.13	0.00	0.00	0.00	0.00
	2019	0.00	0.00	0.00	0.00	0.00	0.00	0.00
UTGIM1173								
	2015							
	2017	-1.80	0.80	1.00	0.00	0.00	0.00	0.00
	2019	-3.35	3.34	0.02	0.00	0.00	0.00	0.00
UTGIM1174								
	2015							
	2017	0.46	0.00	0.00	0.00	-0.46	0.00	0.00
	2019	0.87	0.00	0.00	0.00	-0.87	0.00	0.00
UTGIM1175								
	2015							
	2017	0.00	0.73	-0.73	0.00	0.00	0.00	0.00
	2019	0.00	0.96	-0.96	0.00	0.00	0.00	0.00
UTGIM1177								
	2015							
	2017	-0.15	0.00	0.00	0.00	0.15	0.00	0.00
	2019	-0.71	0.00	0.00	0.00	0.71	0.00	0.00
UTGIM1179								
	2015							

Plantation ID	Year	MOD.DENSE-FOREST	NON-FOREST	OPEN-FOREST	SCRUB	VERY DENSE-FOREST	WATER	Total Area (Ha) (Gain, Loss)
	2017	0.00	0.14	-0.14	0.00	0.00	0.00	0.00
	2019	0.14	0.00	-0.14	0.00	0.00	0.00	0.00
UTGIM1180								
	2015							
	2017	0.00	-1.37	1.37	0.00	0.00	0.00	0.00
	2019	0.00	-1.15	1.15	0.00	0.00	0.00	0.00
UTGIM1181								
	2015							
	2017	-0.61	0.61	0.00	0.00	0.00	0.00	0.00
	2019	-0.18	0.18	0.00	0.00	0.00	0.00	0.00
UTGIM1183								
	2015							
	2017	-0.07	-1.27	1.34	0.00	0.00	0.00	0.00
	2019	-0.35	-0.33	0.68	0.00	0.00	0.00	0.00
UTGIM1185								
	2015							
	2017	0.45	0.00	0.00	0.00	-0.45	0.00	0.00
	2019	-1.38	-0.62	0.00	0.00	2.00	0.00	0.00
UTGIM1186								
	2015							
	2017	0.00	0.00	0.00	0.00	0.00	0.00	0.00
	2019	0.00	0.00	0.00	0.00	0.00	0.00	0.00
UTGIM1188								
	2015							
	2017	-1.15	1.97	-0.82	0.00	0.00	0.00	0.00
	2019	2.79	-0.65	-2.15	0.00	0.00	0.00	0.00
UTGIM1189								
	2015							
	2017	0.00	0.00	0.00	0.00	0.00	0.00	0.00
	2019	0.00	0.00	0.00	0.00	0.00	0.00	0.00
UTGIM1190								
	2015							
	2017	0.91	-0.91	0.00	0.00	0.00	0.00	0.00
	2019	1.07	-1.07	0.00	0.00	0.00	0.00	0.00
UTGIM1191								
	2015							
	2017	0.56	-0.20	0.00	0.00	-0.36	0.00	0.00
	2019	1.23	-1.01	0.00	0.00	-0.23	0.00	0.00
UTGIM1192								

Plantation ID	Year	MOD.DENSE-FOREST	NON-FOREST	OPEN-FOREST	SCRUB	VERY DENSE-FOREST	WATER	Total Area (Ha) (Gain,Loss)
	2015							
	2017	0.62	-3.58	2.96	0.00	0.00	0.00	0.00
	2019	-0.03	-2.45	2.48	0.00	0.00	0.00	0.00
UTGIM1194								
	2015							
	2017	-0.11	0.00	0.11	0.00	0.00	0.00	0.00
	2019	0.11	0.00	-0.11	0.00	0.00	0.00	0.00
UTGIM1195								
	2015							
	2017	0.00	-0.46	0.46	0.00	0.00	0.00	0.00
	2019	0.00	0.90	-0.90	0.00	0.00	0.00	0.00
UTGIM1196								
	2015							
	2017	0.19	0.00	0.00	0.00	-0.19	0.00	0.00
	2019	0.36	0.00	0.00	0.00	-0.36	0.00	0.00
UTGIM1197								
	2015							
	2017	0.69	-0.69	0.00	0.00	0.00	0.00	0.00
	2019	-1.10	1.10	0.00	0.00	0.00	0.00	0.00
UTGIM1198								
	2015							
	2017	0.00	0.74	0.00	-0.74	0.00	0.00	0.00
	2019	0.00	4.52	0.00	-4.52	0.00	0.00	0.00
UTGIM1199								
	2015							
	2017	-0.62	0.42	0.21	0.00	0.00	0.00	0.00
	2019	-1.49	0.59	0.90	0.00	0.00	0.00	0.00
UTGIM1200								
	2015							
	2017	0.00	0.00	0.00	0.00	0.00	0.00	0.00
	2019	0.00	0.00	0.00	0.00	0.00	0.00	0.00
UTGIM1201								
	2015							
	2017	0.00	-1.94	0.00	1.94	0.00	0.00	0.00
	2019	0.00	0.82	0.00	-0.82	0.00	0.00	0.00
UTGIM1202								
	2015							
	2017	-0.44	0.85	-0.41	0.00	0.00	0.00	0.00
	2019	-2.17	1.72	0.45	0.00	0.00	0.00	0.00

Plantation ID	Year	MOD.DENSE-FOREST	NON-FOREST	OPEN-FOREST	SCRUB	VERY DENSE-FOREST	WATER	Total Area (Ha) (Gain,Loss)
UTGIM1203								
	2015							
	2017	0.01	0.40	-0.41	0.00	0.00	0.00	0.00
	2019	0.88	1.24	-2.12	0.00	0.00	0.00	0.00
UTGIM1204								
	2015							
	2017	0.00	0.23	-0.23	0.00	0.00	0.00	0.00
	2019	0.00	0.92	-0.92	0.00	0.00	0.00	0.00
UTGIM1205								
	2015							
	2017	0.00	-0.79	0.79	0.00	0.00	0.00	0.00
	2019	0.93	-4.51	3.58	0.00	0.00	0.00	0.00
UTGIM1206								
	2015							
	2017	-0.42	0.00	0.83	0.00	-0.41	0.00	0.00
	2019	0.18	0.00	-0.60	0.00	0.42	0.00	0.00
UTGIM1207								
	2015							
	2017	0.69	-0.86	0.42	0.00	-0.25	0.00	0.00
	2019	-0.69	1.23	0.02	0.00	-0.56	0.00	0.00
UTGIM1208								
	2015							
	2017	0.00	-1.02	1.02	0.00	0.00	0.00	0.00
	2019	0.00	0.00	0.00	0.00	0.00	0.00	0.00
UTGIM1210								
	2015							
	2017	0.00	0.00	0.00	0.00	0.00	0.00	0.00
	2019	0.00	0.00	0.00	0.00	0.00	0.00	0.00
UTGIM1211								
	2015							
	2017	0.00	-1.02	1.02	0.00	0.00	0.00	0.00
	2019	0.00	0.00	0.00	0.00	0.00	0.00	0.00
UTGIM1214								
	2015							
	2017	-0.23	0.23	0.00	0.00	0.00	0.00	0.00
	2019	-0.69	-1.21	1.90	0.00	0.00	0.00	0.00
UTGIM1215								
	2015							
	2017	-0.14	0.00	0.14	0.00	0.00	0.00	0.00

Plantation ID	Year	MOD.DENSE-FOREST	NON-FOREST	OPEN-FOREST	SCRUB	VERY DENSE-FOREST	WATER	Total Area (Ha) (Gain, Loss)
UTGIM1216	2019	-1.07	0.71	0.36	0.00	0.00	0.00	0.00
	2015							
	2017	0.00	0.00	0.00	0.00	0.00	0.00	0.00
UTGIM1217	2019	0.00	0.00	0.00	0.00	0.00	0.00	0.00
	2015							
	2017	0.00	3.74	0.00	-3.74	0.00	0.00	0.00
UTGIM1218	2019	0.00	1.95	0.00	-1.95	0.00	0.00	0.00
	2015							
	2017	0.00	0.00	0.00	0.00	0.00	0.00	0.00
UTGIM1219	2019	0.00	0.00	0.00	0.00	0.00	0.00	0.00
	2015							
	2017	0.38	-0.23	-0.15	0.00	0.00	0.00	0.00
UTGIM1220	2019	0.79	-0.25	-0.54	0.00	0.00	0.00	0.00
	2015							
	2017	-0.40	0.23	0.17	0.00	0.00	0.00	0.00
UTGIM1221	2019	-0.16	0.39	-0.23	0.00	0.00	0.00	0.00
	2015							
	2017	0.00	0.00	0.00	0.00	0.00	0.00	0.00
UTGIM1222	2019	0.00	0.00	0.00	0.00	0.00	0.00	0.00
	2015							
	2017	-1.29	0.92	-0.04	0.00	0.41	0.00	0.00
UTGIM1223	2019	-0.07	1.24	-1.58	0.00	0.41	0.00	0.00
	2015							
	2017	0.17	0.00	-0.17	0.00	0.00	0.00	0.00
UTGIM1224	2019	0.17	0.00	-0.17	0.00	0.00	0.00	0.00
	2015							
	2017	0.16	0.00	-0.16	0.00	0.00	0.00	0.00
UTGIM1225	2019	2.13	0.00	0.00	0.00	-2.13	0.00	0.00
	2015							

Plantation ID	Year	MOD.DENSE-FOREST	NON-FOREST	OPEN-FOREST	SCRUB	VERY DENSE-FOREST	WATER	Total Area (Ha) (Gain, Loss)
	2017	1.46	0.00	-0.26	0.00	-1.20	0.00	0.00
	2019	1.84	0.00	-0.64	0.00	-1.20	0.00	0.00
UTGIM1226								
	2015							
	2017	0.00	-0.13	0.13	0.00	0.00	0.00	0.00
	2019	0.00	1.38	-1.38	0.00	0.00	0.00	0.00
UTGIM1227								
	2015							
	2017	-0.22	0.00	0.72	0.00	-0.49	0.00	0.00
	2019	0.64	1.44	-0.82	0.00	-1.25	0.00	0.00
UTGIM1228								
	2015							
	2017	-0.13	0.69	0.00	0.00	-0.56	0.00	0.00
	2019	-0.58	1.57	0.68	0.00	-1.68	0.00	0.00
UTGIM1229								
	2015							
	2017	0.67	-0.45	0.00	0.00	-0.22	0.00	0.00
	2019	0.30	-0.54	0.90	0.00	-0.66	0.00	0.00
UTGIM1230								
	2015							
	2017	-1.27	1.27	0.00	0.00	0.00	0.00	0.00
	2019	-1.27	1.27	0.00	0.00	0.00	0.00	0.00
UTGIM1231								
	2015							
	2017	0.16	-0.16	0.00	0.00	0.00	0.00	0.00
	2019	-0.79	0.63	0.00	0.00	0.00	0.16	0.00
UTGIM1232								
	2015							
	2017	0.00	0.00	0.00	0.00	0.00	0.00	0.00
	2019	0.00	0.00	0.00	0.00	0.00	0.00	0.00
UTGIM1233								
	2015							
	2017	-0.55	0.43	-0.33	0.00	0.44	0.00	0.00
	2019	-0.63	1.29	-0.32	0.00	-0.34	0.00	0.00
UTGIM1234								
	2015							
	2017	0.12	0.00	-0.03	0.00	-0.10	0.00	0.00
	2019	0.43	0.00	0.91	0.00	-1.34	0.00	0.00
UTGIM1235								

Plantation ID	Year	MOD.DENSE-FOREST	NON-FOREST	OPEN-FOREST	SCRUB	VERY DENSE-FOREST	WATER	Total Area (Ha) (Gain,Loss)
	2015							
	2017	0.00	0.00	0.00	0.00	0.00	0.00	0.00
	2019	0.00	0.00	0.00	0.00	0.00	0.00	0.00
UTGIM1236								
	2015							
	2017	0.00	0.00	0.00	0.00	0.00	0.00	0.00
	2019	0.00	0.00	0.00	0.00	0.00	0.00	0.00
UTGIM1238								
	2015							
	2017	0.00	0.16	-0.16	0.00	0.00	0.00	0.00
	2019	0.00	-0.01	0.01	0.00	0.00	0.00	0.00
UTGIM1239								
	2015							
	2017	0.57	-0.05	-0.53	0.00	0.00	0.00	0.00
	2019	-1.15	1.68	-0.53	0.00	0.00	0.00	0.00
UTGIM1240								
	2015							
	2017	0.00	-0.22	0.22	0.00	0.00	0.00	0.00
	2019	0.00	-0.69	-0.62	1.31	0.00	0.00	0.00
UTGIM1241								
	2015							
	2017	0.23	0.00	-0.46	0.00	0.23	0.00	0.00
	2019	0.47	0.00	-0.46	0.00	-0.01	0.00	0.00
UTGIM1242								
	2015							
	2017	0.12	0.38	-0.96	0.00	0.46	0.00	0.00
	2019	1.01	-1.70	0.93	0.00	-0.23	0.00	0.00
UTGIM1243								
	2015							
	2017	-0.66	0.21	0.45	0.00	0.00	0.00	0.00
	2019	-0.43	-0.12	0.55	0.00	0.00	0.00	0.00
UTGIM1244								
	2015							
	2017	-0.97	-0.17	1.13	0.00	0.00	0.00	0.00
	2019	-0.97	-0.04	1.01	0.00	0.00	0.00	0.00

1.3 Sikkim Intervention Site Detail-Change Analysis

Forest Cover of GIM States between 2015, 2017 and 2019 assessments

Plantation ID	Year	MOD.DENSE-FOREST	NON-FOREST	OPEN-FOREST	SCRUB	VERY DENSE-FOREST	WATER	Total Area (Ha)
SKMGIM1001								
	2015	19.13						19.13
	2017	2.64				16.49		19.13
	2019	2.42				16.71		19.13
SKMGIM1002								
	2015	9.78						9.78
	2017					9.78		9.78
	2019	0.75				9.03		9.78
SKMGIM1003								
	2015	4.53						4.53
	2017	4.53						4.53
	2019	4.00	0.53					4.53
SKMGIM1004								
	2015	8.09		1.71				9.80
	2017	8.32		1.48				9.80
	2019	8.67		1.13				9.80
SKMGIM1005								
	2015	4.45		0.46				4.91
	2017	4.91						4.91
	2019	4.91						4.91
SKMGIM1006								
	2015	4.44		0.35				4.79
	2017	4.44		0.35				4.79
	2019	4.79						4.79
SKMGIM1007								
	2015	4.52						4.52
	2017	4.52						4.52
	2019	4.52						4.52
SKMGIM1008								
	2015		4.46	0.13				4.59
	2017		4.46	0.13				4.59
	2019		4.30	0.29				4.59
SKMGIM1009								
	2015	0.97		8.33				9.30
	2017	1.30		8.01				9.30
	2019	0.83		8.47				9.30
SKMGIM1010								
	2015	8.02		1.38				9.40

Plantation ID	Year	MOD.DENSE-FOREST	NON-FOREST	OPEN-FOREST	SCRUB	VERY DENSE-FOREST	WATER	Total Area (Ha)
	2017	7.35		1.15		0.90		9.40
	2019	6.09		1.84		1.47		9.40
SKMGIM1011								
	2015	0.35	0.14			2.07		2.57
	2017	0.72				1.85		2.57
	2019	1.07				1.50		2.57
SKMGIM1012								
	2015					2.65		2.65
	2017					2.65		2.65
	2019					2.65		2.65
SKMGIM1013								
	2015	7.57				1.72		9.29
	2017	7.79				1.50		9.29
	2019	7.49				1.80		9.29
SKMGIM1014								
	2015	4.14						4.14
	2017	1.02				3.12		4.14
	2019	0.23				3.91		4.14
SKMGIM1015								
	2015	0.23				4.39		4.62
	2017	0.23				4.39		4.62
	2019	0.68				3.93		4.62
SKMGIM1016								
	2015	5.50	0.99					6.49
	2017	6.35					0.14	6.49
	2019	6.49						6.49
SKMGIM1017								
	2015	6.69						6.69
	2017	6.69						6.69
	2019	5.51	0.45	0.73				6.69
SKMGIM1018								
	2015		1.57	4.83				6.40
	2017		1.57	4.83				6.40
	2019		0.69	5.71				6.40
SKMGIM1019								
	2015	0.41		6.41				6.82
	2017		1.57	5.25				6.82
	2019		1.93	4.89				6.82
SKMGIM1020								

Plantation ID	Year	MOD.DENSE-FOREST	NON-FOREST	OPEN-FOREST	SCRUB	VERY DENSE-FOREST	WATER	Total Area (Ha)
	2015	5.54	1.25					6.79
	2017	1.94	0.79			4.06		6.79
	2019	1.91	1.71	0.22		2.94		6.79
SKMGIM1021								
	2015	2.96	4.35					7.31
	2017	2.39	4.35			0.58		7.31
	2019	1.65	5.23			0.44		7.31
SKMGIM1022								
	2015	0.44	4.19	3.12				7.76
	2017	0.44	4.19	3.12				7.76
	2019	0.83	3.11	3.82				7.76
SKMGIM1023								
	2015	1.51		5.64				7.15
	2017	1.51		5.64				7.15
	2019	2.40		4.75				7.15
SKMGIM1024								
	2015	7.18	0.58					7.76
	2017	7.76						7.76
	2019	5.84	1.92					7.76
SKMGIM1025								
	2015	5.55	0.22	0.57				6.33
	2017	5.72	0.22	0.39				6.33
	2019	5.90	0.43					6.33
SKMGIM1026								
	2015		0.82	5.51				6.33
	2017		4.34	2.00				6.33
	2019		3.27	3.06				6.33
SKMGIM1027								
	2015		6.33					6.33
	2017		6.33					6.33
	2019		6.33					6.33
SKMGIM1028								
	2015	2.76						2.76
	2017	2.76						2.76
	2019	2.76						2.76
SKMGIM1029								
	2015	0.22	1.68					1.89
	2017	0.40	1.49					1.89
	2019	0.18	1.71					1.89

Plantation ID	Year	MOD.DENSE-FOREST	NON-FOREST	OPEN-FOREST	SCRUB	VERY DENSE-FOREST	WATER	Total Area (Ha)
SKMGIM1030								
	2015	1.63						1.63
	2017	1.63						1.63
	2019	1.63						1.63
SKMGIM1031								
	2015	1.91						1.91
	2017	1.91						1.91
	2019	1.79				0.12		1.91
SKMGIM1032								
	2015		1.00	0.77				1.77
	2017		1.00	0.77				1.77
	2019		1.77					1.77
SKMGIM1033								
	2015	0.91		0.87				1.78
	2017	1.78						1.78
	2019	1.78						1.78
SKMGIM1034								
	2015	1.09	0.61					1.70
	2017	1.09	0.61					1.70
	2019	0.86	0.84					1.70
SKMGIM1035								
	2015	1.29	0.19	1.92				3.39
	2017	1.29	0.19	1.92				3.39
	2019	1.51		1.88				3.39
SKMGIM1036								
	2015	1.71						1.71
	2017	1.71						1.71
	2019	1.71						1.71
SKMGIM1037								
	2015		0.25	1.03				1.28
	2017		0.25	1.03				1.28
	2019		0.25	1.03				1.28
SKMGIM1038								
	2015	3.02					0.71	3.73
	2017	3.23	0.50					3.73
	2019	1.88	1.85					3.73
SKMGIM1039								
	2015	4.38						4.38
	2017	1.25				3.14		4.38

Plantation ID	Year	MOD.DENSE-FOREST	NON-FOREST	OPEN-FOREST	SCRUB	VERY DENSE-FOREST	WATER	Total Area (Ha)
SKMGIM1040	2019	2.58				1.80		4.38
	2015	2.52	0.26					2.77
	2017	2.52	0.26					2.77
SKMGIM1041	2019	1.39	1.38					2.77
	2015	1.19				0.58		1.77
	2017	0.20				1.57		1.77
SKMGIM1042	2019	1.23				0.54		1.77
	2015	0.65				1.04		1.69
	2017	1.01				0.68		1.69
SKMGIM1043	2019	0.86				0.83		1.69
	2015	2.60						2.60
	2017	2.49		0.11				2.60
SKMGIM1044	2019	1.62		0.98				2.60
	2015	1.57				0.22		1.78
	2017	1.57				0.22		1.78
SKMGIM1045	2019	1.10				0.68		1.78
	2015		0.11	2.79				2.91
	2017		0.11	2.79				2.91
SKMGIM1046	2019		0.51	2.40				2.91
	2015		1.30	0.54				1.84
	2017		1.30	0.54				1.84
SKMGIM1047	2019		0.90	0.94				1.84
	2015	0.77	0.22	1.71				2.71
	2017	0.77	0.22	1.71				2.71
SKMGIM1048	2019	1.22	0.21	1.28				2.71
	2015	0.73						0.73
	2017	0.73						0.73
SKMGIM1049	2019	0.73						0.73
	2015	0.17	0.89	0.69				1.76

Plantation ID	Year	MOD.DENSE-FOREST	NON-FOREST	OPEN-FOREST	SCRUB	VERY DENSE-FOREST	WATER	Total Area (Ha)
	2017	0.17	0.89	0.69				1.76
	2019	0.57	0.43	0.75				1.76
SKMGIM1050								
	2015	3.86						3.86
	2017	2.21				1.66		3.86
	2019	1.97				1.89		3.86
SKMGIM1051								
	2015	3.07						3.07
	2017	3.07						3.07
	2019	2.96	0.11					3.07
SKMGIM1052								
	2015	2.38	0.51					2.90
	2017	2.53	0.36					2.90
	2019	2.10	0.36	0.43				2.90
SKMGIM1053								
	2015	1.81		0.13				1.95
	2017	1.81		0.13				1.95
	2019	1.95						1.95
SKMGIM1054								
	2015	0.23	1.18			1.38		2.79
	2017	0.13	1.18			1.48		2.79
	2019	1.88				0.91		2.79
SKMGIM1055								
	2015	2.65				0.33		2.98
	2017	2.65				0.33		2.98
	2019	2.82				0.16		2.98
SKMGIM1056								
	2015	1.75						1.75
	2017	1.75						1.75
	2019	1.75						1.75
SKMGIM1057								
	2015	2.45	0.18					2.63
	2017	2.63						2.63
	2019	2.45	0.18					2.63
SKMGIM1058								
	2015	2.46	0.12					2.57
	2017	2.46	0.12					2.57
	2019	2.57						2.57
SKMGIM1059								

Plantation ID	Year	MOD.DENSE-FOREST	NON-FOREST	OPEN-FOREST	SCRUB	VERY DENSE-FOREST	WATER	Total Area (Ha)
	2015		0.76	1.79				2.55
	2017		0.76	1.79				2.55
	2019		0.67	1.88				2.55
SKMGIM1060								
	2015	2.74						2.74
	2017	0.86				1.88		2.74
	2019	1.42				1.32		2.74
SKMGIM1061								
	2015	2.52	0.12	0.21				2.86
	2017	2.52	0.12	0.21				2.86
	2019	2.73		0.12				2.86
SKMGIM1062								
	2015	2.80						2.80
	2017	2.45				0.35		2.80
	2019	2.66				0.14		2.80
SKMGIM1063								
	2015	0.60	0.25					0.85
	2017	0.73	0.12					0.85
	2019	0.60	0.25					0.85
SKMGIM1064								
	2015	0.73	0.19					0.92
	2017	0.09	0.19			0.64		0.92
	2019		0.42			0.50		0.92
SKMGIM1065								
	2015	0.73						0.73
	2017	0.12		0.61				0.73
	2019	0.21		0.52				0.73
SKMGIM1066								
	2015	6.84						6.84
	2017	4.83				2.01		6.84
	2019	4.58				2.26		6.84
SKMGIM1067								
	2015	5.99	0.62	0.22				6.83
	2017	2.90	0.16	0.36		3.41		6.83
	2019	2.64	0.39	1.22		2.58		6.83
SKMGIM1068								
	2015					9.94		9.94
	2017					9.94		9.94
	2019					9.94		9.94

Plantation ID	Year	MOD.DENSE-FOREST	NON-FOREST	OPEN-FOREST	SCRUB	VERY DENSE-FOREST	WATER	Total Area (Ha)
SKMGIM1069								
	2015					4.53		4.53
	2017					4.53		4.53
	2019					4.53		4.53
SKMGIM1070								
	2015					4.56		4.56
	2017					4.56		4.56
	2019					4.56		4.56
SKMGIM1071								
	2015					4.56		4.56
	2017					4.56		4.56
	2019					4.56		4.56
SKMGIM1072								
	2015	6.28				4.01		10.29
	2017	3.51				6.78		10.29
	2019	2.58				7.72		10.29
SKMGIM1073								
	2015	5.04						5.04
	2017	5.04						5.04
	2019	4.38				0.67		5.04
SKMGIM1074								
	2015	0.77				3.89		4.66
	2017	1.03				3.63		4.66
	2019					4.66		4.66
SKMGIM1075								
	2015	2.92		1.51				4.43
	2017	2.56		1.51		0.37		4.43
	2019	2.97				1.46		4.43
SKMGIM1076								
	2015	2.31		6.88				9.19
	2017	2.16		6.04		0.99		9.19
	2019			5.95		3.24		9.19
SKMGIM1077								
	2015	1.08	1.46	2.87				5.42
	2017		1.46	2.89		1.06		5.42
	2019		0.12	1.57		3.72		5.42
SKMGIM1078								
	2015	8.28		1.41				9.69
	2017	2.37		1.86		5.47		9.69

Plantation ID	Year	MOD.DENSE-FOREST	NON-FOREST	OPEN-FOREST	SCRUB	VERY DENSE-FOREST	WATER	Total Area (Ha)
SKMGIM1079	2019	3.19				6.50		9.69
	2015	4.64						4.64
	2017	4.41				0.23		4.64
SKMGIM1080	2019	4.64						4.64
	2015		1.59	7.82				9.40
	2017		1.59	7.82				9.40
SKMGIM1081	2019		1.77	7.63				9.40
	2015	3.59		3.84				7.43
	2017	3.59		3.84				7.43
SKMGIM1082	2019	4.75		2.68				7.43
	2015	4.41						4.41
	2017	0.86				3.56		4.41
SKMGIM1083	2019	1.17				3.24		4.41
	2015	4.23		0.23				4.46
	2017	0.66		0.62		3.18		4.46
SKMGIM1084	2019	0.23		1.39		2.83		4.46
	2015	3.15	2.69					5.84
	2017	1.52	1.31			3.01		5.84
SKMGIM1085	2019	1.76	0.20			3.87		5.84
	2015		1.62	1.15	6.39			9.16
	2017		1.62	1.15	6.39			9.16
SKMGIM1086	2019	0.20	3.85	0.37	4.60	0.14		9.16
	2015		5.57	3.45				9.03
	2017		5.57	3.45				9.03
SKMGIM1087	2019		8.23	0.80				9.03
	2015	2.95	5.75	9.86				18.56
	2017	2.33	5.75	9.86		0.63		18.56
SKMGIM1088	2019	4.94	4.76	7.71		1.15		18.56
	2015	0.19		9.29				9.48

Plantation ID	Year	MOD.DENSE-FOREST	NON-FOREST	OPEN-FOREST	SCRUB	VERY DENSE-FOREST	WATER	Total Area (Ha)
	2017	0.19		9.29				9.48
	2019			9.48				9.48
SKMGIM1089								
	2015	16.71		2.42				19.14
	2017	7.92		2.42		8.79		19.14
	2019	8.56		3.27		7.31		19.14
SKMGIM1090								
	2015	18.98						18.98
	2017					18.98		18.98
	2019			0.20		18.78		18.98
SKMGIM1091								
	2015	9.30						9.30
	2017	3.82				5.48		9.30
	2019	4.29				5.01		9.30
SKMGIM1092								
	2015	9.20						9.20
	2017	9.20						9.20
	2019	9.02	0.17					9.20
SKMGIM1093								
	2015	3.93	5.31			0.18		9.42
	2017	3.86	4.85			0.72		9.42
	2019	1.28	5.49			2.66		9.42
SKMGIM1094								
	2015	2.09	3.13					5.22
	2017	2.28	2.94					5.22
	2019	0.75	3.87			0.60		5.22
SKMGIM1095								
	2015	8.44		0.78				9.22
	2017	2.90		1.01		5.31		9.22
	2019	4.05		0.23		4.94		9.22
SKMGIM1096								
	2015	0.89		3.71				4.60
	2017	2.02		2.58				4.60
	2019	2.23		2.37				4.60
SKMGIM1097								
	2015	5.02	0.14					5.16
	2017	2.44	0.14			2.57		5.16
	2019	3.04				2.12		5.16
SKMGIM1098								

Plantation ID	Year	MOD.DENSE-FOREST	NON-FOREST	OPEN-FOREST	SCRUB	VERY DENSE-FOREST	WATER	Total Area (Ha)
	2015	4.78	0.20					4.98
	2017		0.20			4.78		4.98
	2019					4.98		4.98
SKMGIM1099								
	2015	2.22				2.51		4.74
	2017	0.23				4.51		4.74
	2019	0.45				4.29		4.74
SKMGIM1100								
	2015	3.15	0.61	0.76				4.53
	2017	3.35	0.61	0.57				4.53
	2019	3.98	0.36	0.19				4.53
SKMGIM1101								
	2015	1.35	8.64					10.00
	2017		8.40			1.60		10.00
	2019	0.54	8.89			0.57		10.00
SKMGIM1102								
	2015	4.77						4.77
	2017	3.28				1.49		4.77
	2019	2.23				2.54		4.77
SKMGIM1103								
	2015	8.47				0.92		9.39
	2017	5.76				3.63		9.39
	2019	4.92				4.47		9.39
SKMGIM1104								
	2015	1.89				17.07		18.96
	2017					18.96		18.96
	2019	0.16	0.17			18.63		18.96
SKMGIM1105								
	2015	1.71						1.71
	2017	0.35				1.36		1.71
	2019					1.71		1.71
SKMGIM1106								
	2015	4.04		0.32				4.37
	2017	4.04		0.32				4.37
	2019	4.37						4.37
SKMGIM1107								
	2015	1.84						1.84
	2017	1.84						1.84
	2019	1.84						1.84

Plantation ID	Year	MOD.DENSE-FOREST	NON-FOREST	OPEN-FOREST	SCRUB	VERY DENSE-FOREST	WATER	Total Area (Ha)
SKMGIM1108								
	2015	3.69	0.16	1.07				4.91
	2017	4.38	0.27	0.26				4.91
	2019	4.91						4.91
SKMGIM1109								
	2015	1.67						1.67
	2017	1.54				0.13		1.67
	2019	0.66				1.01		1.67
SKMGIM1110								
	2015			1.92				1.92
	2017			1.92				1.92
	2019			1.92				1.92
SKMGIM1111								
	2015	2.78		1.45				4.23
	2017	2.99		1.25				4.23
	2019	1.96		2.27				4.23
SKMGIM1112								
	2015	2.65						2.65
	2017	2.65						2.65
	2019	2.00		0.65				2.65
SKMGIM1113								
	2015	1.25				0.31		1.56
	2017	1.33				0.23		1.56
	2019	1.56						1.56
SKMGIM1114								
	2015					4.61		4.61
	2017					4.61		4.61
	2019					4.61		4.61
SKMGIM1115								
	2015	1.17		2.21				3.39
	2017	1.86		1.52				3.39
	2019	2.56		0.83				3.39
SKMGIM1116								
	2015	0.30				1.59		1.89
	2017					1.89		1.89
	2019					1.89		1.89
SKMGIM1117								
	2015	1.71						1.71
	2017	0.63				1.09		1.71

Plantation ID	Year	MOD.DENSE-FOREST	NON-FOREST	OPEN-FOREST	SCRUB	VERY DENSE-FOREST	WATER	Total Area (Ha)
SKMGIM1118	2019	0.26		0.14		1.31		1.71
	2015	1.66				0.21		1.87
	2017	1.14				0.72		1.87
SKMGIM1119	2019	0.47				1.40		1.87
	2015	2.97				2.30		5.27
	2017	2.75				2.52		5.27
SKMGIM1120	2019	3.92				1.35		5.27
	2015	2.96						2.96
	2017	0.93				2.03		2.96
SKMGIM1121	2019	0.36				0.43		0.79
	2015	5.71						5.71
	2017	4.69				1.01		5.71
SKMGIM1122	2019	5.00				0.71		5.71
	2015		0.16	0.18				0.34
	2017		0.16	0.18				0.34
SKMGIM1123	2019		0.34					0.34
	2015	0.25		0.21				0.46
	2017	0.46						0.46
SKMGIM1124	2019			0.46				0.46
	2015	1.09						1.09
	2017	1.09						1.09
SKMGIM1125	2019	1.09						1.09
	2015	1.23						1.23
	2017	0.73				0.49		1.23
SKMGIM1126	2019					1.23		1.23
	2015	0.21		0.77				0.98
	2017	0.44		0.54				0.98
SKMGIM1127	2019	0.38	0.17	0.44				0.98
	2015	0.17	0.31					0.48

Plantation ID	Year	MOD.DENSE-FOREST	NON-FOREST	OPEN-FOREST	SCRUB	VERY DENSE-FOREST	WATER	Total Area (Ha)
	2017	0.35	0.13					0.48
	2019	0.17	0.31					0.48
SKMGIM1128								
	2015	0.53						0.53
	2017	0.39				0.14		0.53
	2019	0.39				0.13		0.53
SKMGIM1129								
	2015	1.00	1.43					2.43
	2017	1.00	1.43					2.43
	2019	1.71	0.38			0.34		2.43
SKMGIM1130								
	2015	0.20				2.51		2.72
	2017					2.72		2.72
	2019					2.72		2.72
SKMGIM1131								
	2015	0.36						0.36
	2017	0.22				0.15		0.36
	2019	0.36						0.36
SKMGIM1132								
	2015	11.85		2.47				14.32
	2017	12.08		2.24				14.32
	2019	12.30		2.02				14.32
SKMGIM1133								
	2015		0.16	9.47				9.62
	2017		0.16	9.47				9.62
	2019		1.66	7.96				9.62
SKMGIM1134								
	2015			9.34				9.34
	2017			9.34				9.34
	2019		0.86	8.48				9.34
SKMGIM1135								
	2015			10.02				10.02
	2017			10.02				10.02
	2019			10.02				10.02
SKMGIM1136								
	2015	0.16	6.48	11.90				18.54
	2017	0.37	6.48	11.68				18.54
	2019	0.57	7.89	10.08				18.54
SKMGIM1137								

Plantation ID	Year	MOD.DENSE-FOREST	NON-FOREST	OPEN-FOREST	SCRUB	VERY DENSE-FOREST	WATER	Total Area (Ha)
	2015	2.03		7.08				9.11
	2017	1.72		6.65		0.74		9.11
	2019	2.03		6.26		0.83		9.11
SKMGIM1138								
	2015	2.55	0.23	7.04				9.82
	2017	2.55	0.23	7.04				9.82
	2019	4.32		5.50				9.82
SKMGIM1139								
	2015	0.60	0.27	3.31			0.37	4.55
	2017	1.18	0.36	2.41			0.60	4.55
	2019	1.76	0.23	1.17			1.39	4.55
SKMGIM1140								
	2015	3.87		1.34				5.22
	2017	2.23		2.99				5.22
	2019	3.69		1.53				5.22
SKMGIM1141								
	2015		0.11	4.42				4.53
	2017		0.11	4.42				4.53
	2019		0.11	4.42				4.53
SKMGIM1142								
	2015	4.43	0.19					4.62
	2017	1.11	0.19			3.32		4.62
	2019	2.18	0.57			1.87		4.62
SKMGIM1143								
	2015	3.51		0.92				4.44
	2017	3.29		0.46		0.68		4.44
	2019	3.33		0.19		0.91		4.44
SKMGIM1144								
	2015	4.88						4.88
	2017	1.12				3.76		4.88
	2019	2.01				2.87		4.88
SKMGIM1145								
	2015	16.20	3.07	0.23				19.50
	2017	6.85	2.23	0.46		9.97		19.50
	2019	7.22	2.25	0.23		9.81		19.50
SKMGIM1146								
	2015	6.77				2.22		8.99
	2017	6.74				2.25		8.99
	2019	6.28				2.71		8.99

Plantation ID	Year	MOD.DENSE-FOREST	NON-FOREST	OPEN-FOREST	SCRUB	VERY DENSE-FOREST	WATER	Total Area (Ha)
SKMGIM1147								
	2015	9.85				0.13		9.97
	2017	9.57				0.40		9.97
	2019	9.51				0.46		9.97
SKMGIM1148								
	2015	0.22	0.16	0.51	8.98			9.86
	2017	0.22	0.16	0.51	8.98			9.86
	2019	1.38		2.32	6.16			9.86
SKMGIM1149								
	2015		0.54	0.44	3.85			4.84
	2017		0.54	0.44	3.85			4.84
	2019	0.33	0.31	0.69	3.51			4.84
SKMGIM1150								
	2015	4.13	0.75					4.88
	2017		0.75			4.13		4.88
	2019					4.88		4.88
SKMGIM1151								
	2015	4.70						4.70
	2017	2.80				1.90		4.70
	2019	1.94				2.76		4.70
SKMGIM1152								
	2015	4.79						4.79
	2017					4.79		4.79
	2019					4.79		4.79
SKMGIM1153								
	2015	4.37						4.37
	2017	2.46				1.90		4.37
	2019	2.29				2.08		4.37
SKMGIM1154								
	2015	3.89		5.83				9.72
	2017	3.11		5.83		0.79		9.72
	2019	2.88		6.05		0.79		9.72
SKMGIM1155								
	2015	6.01		3.48				9.49
	2017	6.25		3.24				9.49
	2019	8.17		1.32				9.49
SKMGIM1156								
	2015	1.89						1.89
	2017	1.89						1.89

Plantation ID	Year	MOD.DENSE-FOREST	NON-FOREST	OPEN-FOREST	SCRUB	VERY DENSE-FOREST	WATER	Total Area (Ha)
	2019	1.89						1.89
SKMGIM1157								
	2015	7.60		1.61				9.21
	2017	8.29		0.92				9.21
	2019	8.06		1.15				9.21
SKMGIM1158								
	2015	3.52		1.11				4.63
	2017	3.52		1.11				4.63
	2019	3.52		1.11				4.63
SKMGIM1159								
	2015	5.16		4.06				9.23
	2017	5.62		3.60				9.23
	2019	5.86		3.36				9.23
SKMGIM1160								
	2015	0.93		0.87				1.80
	2017	0.93		0.87				1.80
	2019	0.47		1.33				1.80
SKMGIM1161								
	2015	1.79		2.98				4.77
	2017	2.17		2.60				4.77
	2019	2.47		2.30				4.77
SKMGIM1162								
	2015	4.76						4.76
	2017	4.49				0.26		4.76
	2019	4.76						4.76
SKMGIM1163								
	2015	1.57		0.37				1.94
	2017	1.94						1.94
	2019	1.94						1.94
SKMGIM1164								
	2015	4.55		0.15				4.69
	2017	4.55		0.15				4.69
	2019	4.69						4.69
SKMGIM1165								
	2015	0.52		1.06				1.58
	2017	1.39		0.19				1.58
	2019	1.39		0.19				1.58
SKMGIM1166								
	2015	5.81		3.29				9.10

Plantation ID	Year	MOD.DENSE-FOREST	NON-FOREST	OPEN-FOREST	SCRUB	VERY DENSE-FOREST	WATER	Total Area (Ha)
	2017	6.09		2.85		0.15		9.10
	2019	6.28		2.66		0.15		9.10
SKMGIM1167								
	2015	4.95						4.95
	2017	4.95						4.95
	2019	4.95						4.95
SKMGIM1168								
	2015	0.33						0.33
	2017	0.33						0.33
	2019	0.33						0.33
SKMGIM1169								
	2015	0.21						0.21
	2017	0.21						0.21
	2019	0.21						0.21
SKMGIM1170								
	2015	4.57						4.57
	2017	4.57						4.57
	2019	4.57						4.57
SKMGIM1171								
	2015					0.93		0.93
	2017					0.93		0.93
	2019	0.29				0.64		0.93
SKMGIM1172								
	2015	4.23						4.23
	2017	4.23						4.23
	2019	4.23						4.23
SKMGIM1173								
	2015	0.59						0.59
	2017	0.59						0.59
	2019	0.59						0.59
SKMGIM1174								
	2015	4.47						4.47
	2017	4.47						4.47
	2019	4.47						4.47
SKMGIM1175								
	2015	4.66						4.66
	2017	4.66						4.66
	2019	4.66						4.66
SKMGIM1176								

Plantation ID	Year	MOD.DENSE-FOREST	NON-FOREST	OPEN-FOREST	SCRUB	VERY DENSE-FOREST	WATER	Total Area (Ha)
	2015	0.69						0.69
	2017					0.69		0.69
	2019	0.38				0.31		0.69
SKMGIM1177								
	2015					4.55		4.55
	2017					4.55		4.55
	2019					4.55		4.55
SKMGIM1178								
	2015	1.73		2.74				4.47
	2017	1.73		2.74				4.47
	2019	2.50		1.97				4.47
SKMGIM1179								
	2015		1.24	4.48	1.00			6.72
	2017		1.24	4.48	1.00			6.72
	2019		2.08	3.07	1.56			6.72
SKMGIM1180								
	2015	0.83		0.59				1.42
	2017	1.42						1.42
	2019	1.42						1.42
SKMGIM1181								
	2015	1.99						1.99
	2017	1.99						1.99
	2019	1.99						1.99
SKMGIM1182								
	2015	1.41						1.41
	2017	1.41						1.41
	2019	1.23		0.18				1.41
SKMGIM1183								
	2015	0.93						0.93
	2017	0.93						0.93
	2019	0.93						0.93
SKMGIM1184								
	2015		0.34	0.36	0.23			0.93
	2017		0.34	0.36	0.23			0.93
	2019		0.70	0.23				0.93
SKMGIM1185								
	2015		0.68					0.68
	2017		0.68					0.68
	2019		0.25	0.43				0.68

Plantation ID	Year	MOD.DENSE-FOREST	NON-FOREST	OPEN-FOREST	SCRUB	VERY DENSE-FOREST	WATER	Total Area (Ha)
SKMGIM1186								
	2015		0.86	2.44				3.31
	2017		0.86	2.44				3.31
	2019		2.51	0.80				3.31
SKMGIM1187								
	2015	4.34	3.08	1.57				8.99
	2017	4.34	3.08	1.57				8.99
	2019	1.88	2.93	4.18				8.99
SKMGIM1188								
	2015		0.39	2.64				3.03
	2017		0.39	2.64				3.03
	2019		0.30	2.74				3.03
SKMGIM1189								
	2015	4.19	0.23	4.69				9.11
	2017	2.47	0.23	3.93		2.48		9.11
	2019	1.95	1.75	3.63		1.78		9.11
SKMGIM1190								
	2015	5.66						5.66
	2017	5.66						5.66
	2019	5.66						5.66
SKMGIM1191								
	2015		2.09	2.49				4.58
	2017		2.09	2.49				4.58
	2019		1.95	2.63				4.58
SKMGIM1192								
	2015	5.19						5.19
	2017	5.19						5.19
	2019	5.19						5.19
SKMGIM1193								
	2015	0.37	0.41	3.28		0.75		4.81
	2017	0.37	0.41	3.28		0.75		4.81
	2019	1.50		2.99		0.32		4.81
SKMGIM1194								
	2015	3.71						3.71
	2017	2.37				1.34		3.71
	2019	2.88				0.83		3.71
SKMGIM1195								
	2015	6.27						6.27
	2017	5.38				0.89		6.27

Plantation ID	Year	MOD.DENSE-FOREST	NON-FOREST	OPEN-FOREST	SCRUB	VERY DENSE-FOREST	WATER	Total Area (Ha)
SKMGIM1196	2019	4.58				1.69		6.27
	2015	1.69						1.69
	2017	1.69						1.69
SKMGIM1197	2019	1.48				0.21		1.69
	2015	1.82						1.82
	2017	1.82						1.82
SKMGIM1198	2019	1.82						1.82
	2015			0.43				0.43
	2017			0.43				0.43
SKMGIM1199	2019			0.43				0.43
	2015		0.19	0.14				0.33
	2017		0.19	0.14				0.33
SKMGIM1200	2019		0.19	0.14				0.33
	2015	1.32		0.79				2.11
	2017	1.32		0.79				2.11
SKMGIM1201	2019	0.76		1.35				2.11
	2015		0.60	1.20				1.80
	2017		0.60	1.20				1.80
SKMGIM1202	2019		0.37	1.43				1.80
	2015	0.32						0.32
	2017	0.32						0.32
SKMGIM1203	2019	0.32						0.32
	2015	1.88						1.88
	2017	0.81				1.07		1.88
SKMGIM1204	2019	1.13				0.75		1.88
	2015		1.05					1.05
	2017		1.05					1.05
SKMGIM1205	2019		1.05					1.05
	2015	0.32						0.32

Plantation ID	Year	MOD.DENSE-FOREST	NON-FOREST	OPEN-FOREST	SCRUB	VERY DENSE-FOREST	WATER	Total Area (Ha)
	2017	0.32						0.32
	2019	0.12				0.20		0.32
SKMGIM1206								
	2015	1.76						1.76
	2017	1.53				0.23		1.76
	2019	1.43	0.33					1.76
SKMGIM1207								
	2015		0.20	0.16				0.36
	2017		0.20	0.16				0.36
	2019		0.20	0.16				0.36
SKMGIM1208								
	2015	0.64	1.09					1.73
	2017	0.64	1.09					1.73
	2019	0.38	1.35					1.73
SKMGIM1209								
	2015	1.59	0.22					1.81
	2017	1.59	0.22					1.81
	2019	1.01	0.80					1.81
SKMGIM1210								
	2015		0.49					0.49
	2017		0.49					0.49
	2019		0.33	0.16				0.49
SKMGIM1211								
	2015	1.64		0.14				1.78
	2017	1.64		0.14				1.78
	2019	1.27	0.14	0.37				1.78
SKMGIM1212								
	2015	2.03						2.03
	2017	1.60				0.42		2.03
	2019	1.01				1.01		2.03
SKMGIM1213								
	2015	9.68						9.68
	2017	8.36				1.32		9.68
	2019	6.67				2.84		9.52
SKMGIM1214								
	2015	0.35						0.35
	2017	0.35						0.35
	2019	0.35						0.35
SKMGIM1215								

Plantation ID	Year	MOD.DENSE-FOREST	NON-FOREST	OPEN-FOREST	SCRUB	VERY DENSE-FOREST	WATER	Total Area (Ha)
	2015					0.54		0.54
	2017					0.54		0.54
	2019	0.27		0.26				0.54
SKMGIM1216								
	2015		0.17	0.59				0.77
	2017		0.17	0.59				0.77
	2019		0.16	0.61				0.77
SKMGIM1217								
	2015			0.36				0.36
	2017			0.36				0.36
	2019		0.20	0.16				0.36
SKMGIM1218								
	2015			2.49				2.49
	2017			2.49				2.49
	2019		0.23	2.26				2.49
SKMGIM1219								
	2015	1.74		0.17				1.90
	2017	1.74		0.17				1.90
	2019	1.68		0.22				1.90
SKMGIM1220								
	2015	3.45						3.45
	2017	3.45						3.45
	2019	2.85	0.60					3.45
SKMGIM1221								
	2015		0.88					0.88
	2017		0.88					0.88
	2019		0.88					0.88
SKMGIM1222								
	2015	2.69						2.69
	2017	2.69						2.69
	2019	2.69						2.69
SKMGIM1223								
	2015		0.80					0.80
	2017		0.80					0.80
	2019		0.80					0.80
SKMGIM1224								
	2015	1.78	0.41					2.19
	2017	2.19						2.19
	2019	2.19						2.19

Plantation ID	Year	MOD.DENSE-FOREST	NON-FOREST	OPEN-FOREST	SCRUB	VERY DENSE-FOREST	WATER	Total Area (Ha)
SKMGIM1225								
	2015		2.42	0.51				2.93
	2017		2.42	0.51				2.93
	2019		2.80	0.12				2.93
SKMGIM1226								
	2015		0.86					0.86
	2017		0.86					0.86
	2019		0.86					0.86
SKMGIM1227								
	2015	1.62						1.62
	2017	1.62						1.62
	2019	1.62						1.62
SKMGIM1228								
	2015	4.32		0.11				4.43
	2017	4.32		0.11				4.43
	2019	4.43						4.43
SKMGIM1229								
	2015	1.13						1.13
	2017	1.01				0.12		1.13
	2019	0.91	0.21					1.13
SKMGIM1230								
	2015	1.55		0.36				1.91
	2017	1.91						1.91
	2019	1.91						1.91
SKMGIM1231								
	2015	1.87	0.51	2.21				4.59
	2017	2.13	0.26	2.21				4.59
	2019	2.63	1.04	0.93				4.59
SKMGIM1232								
	2015		0.83					0.83
	2017		0.83					0.83
	2019		0.83					0.83
SKMGIM1233								
	2015		0.32	0.08				0.40
	2017		0.32	0.08				0.40
	2019		0.40					0.40
SKMGIM1234								
	2015	1.49						1.49
	2017	1.49						1.49

Plantation ID	Year	MOD.DENSE-FOREST	NON-FOREST	OPEN-FOREST	SCRUB	VERY DENSE-FOREST	WATER	Total Area (Ha)
SKMGIM1235	2019	1.49						1.49
	2015			1.66				1.66
	2017			1.66				1.66
SKMGIM1236	2019	0.32		1.34				1.66
	2015	0.24	0.14					0.38
	2017	0.24	0.14					0.38
SKMGIM1237	2019	0.24	0.14					0.38
	2015			1.66				1.66
	2017			1.66				1.66
SKMGIM1238	2019			1.66				1.66
	2015		0.47	0.39				0.86
	2017		0.47	0.39				0.86
SKMGIM1239	2019		0.86					0.86
	2015		0.31	1.80				2.11
	2017		0.31	1.80				2.11
SKMGIM1240	2019			2.11				2.11
	2015		0.74					0.74
	2017		0.74					0.74
SKMGIM1241	2019			0.74				0.74
	2015			1.93				1.93
	2017			1.93				1.93
SKMGIM1242	2019			1.93				1.93
	2015	0.18	0.38					0.56
	2017	0.18	0.38					0.56
SKMGIM1243	2019	0.38		0.18				0.56
	2015	4.94						4.94
	2017	4.94						4.94
SKMGIM1244	2019	4.81		0.13				4.94
	2015	0.82	0.11					0.94

Plantation ID	Year	MOD.DENSE-FOREST	NON-FOREST	OPEN-FOREST	SCRUB	VERY DENSE-FOREST	WATER	Total Area (Ha)
	2017	0.82	0.11					0.94
	2019	0.55	0.39					0.94
SKMGIM1245								
	2015		2.69		2.22			4.90
	2017		2.69		2.22			4.90
	2019		3.31		1.60			4.90
SKMGIM1246								
	2015	28.02	0.16	0.15				28.33
	2017	28.17	0.16					28.33
	2019	24.81	3.52					28.33
SKMGIM1247								
	2015	2.80		1.74				4.54
	2017	2.80		1.74				4.54
	2019	3.69		0.84				4.54
SKMGIM1248								
	2015	19.13		0.43				19.56
	2017	5.04		0.66		13.87		19.56
	2019	4.12				15.44		19.56
SKMGIM1249								
	2015	0.22		3.93				4.15
	2017	0.41		3.73				4.15
	2019	0.43		3.72				4.15
SKMGIM1250								
	2015	4.82						4.82
	2017	4.82						4.82
	2019	4.82						4.82
SKMGIM1251								
	2015	3.51		1.30				4.81
	2017	4.12		0.69				4.81
	2019	3.75		1.06				4.81
SKMGIM1252								
	2015	2.51				1.82		4.33
	2017	3.19				1.13		4.33
	2019	1.85				2.47		4.33
SKMGIM1253								
	2015	2.52		0.44		1.32		4.28
	2017	2.96				1.32		4.28
	2019	2.05		0.23		2.01		4.28
SKMGIM1254								

Plantation ID	Year	MOD.DENSE-FOREST	NON-FOREST	OPEN-FOREST	SCRUB	VERY DENSE-FOREST	WATER	Total Area (Ha)
	2015					0.33		0.33
	2017					0.33		0.33
	2019					0.33		0.33
SKMGIM1255								
	2015	4.38						4.38
	2017	2.43				1.95		4.38
	2019	0.60				3.78		4.38
SKMGIM1256								
	2015	0.28						0.28
	2017	0.28						0.28
	2019	0.28						0.28
SKMGIM1257								
	2015	4.61						4.61
	2017	4.61						4.61
	2019	4.61						4.61
SKMGIM1258								
	2015		0.46					0.46
	2017		0.46					0.46
	2019		0.46					0.46
SKMGIM1259								
	2015	3.01	0.67	0.38				4.06
	2017	3.19	0.67	0.20				4.06
	2019	3.15	0.75	0.17				4.06
SKMGIM1260								
	2015	4.66						4.66
	2017	4.66						4.66
	2019	4.66						4.66
SKMGIM1261								
	2015		0.35					0.35
	2017		0.35					0.35
	2019		0.35					0.35
SKMGIM1262								
	2015			0.20				0.20
	2017			0.20				0.20
	2019			0.20				0.20
SKMGIM1263								
	2015			5.06				5.06
	2017			5.06				5.06
	2019			5.06				5.06

Plantation ID	Year	MOD.DENSE-FOREST	NON-FOREST	OPEN-FOREST	SCRUB	VERY DENSE-FOREST	WATER	Total Area (Ha)
SKMGIM1264								
	2015					4.77		4.77
	2017	0.44				4.33		4.77
	2019					4.77		4.77
SKMGIM1265								
	2015	0.13		0.19				0.32
	2017	0.32						0.32
	2019	0.13				0.19		0.32
SKMGIM1266								
	2015	0.81				4.22		5.03
	2017	1.35				3.68		5.03
	2019	0.39				4.63		5.03
SKMGIM1267								
	2015	0.29						0.29
	2017	0.12				0.16		0.29
	2019	0.12				0.16		0.29
SKMGIM1268								
	2015			4.58				4.58
	2017			4.58				4.58
	2019			4.58				4.58
SKMGIM1269								
	2015			0.48				0.48
	2017			0.48				0.48
	2019			0.48				0.48
SKMGIM1270								
	2015	7.03						7.03
	2017	7.03						7.03
	2019	7.03						7.03
SKMGIM1271								
	2015	0.84	0.52					1.36
	2017	0.15	0.52			0.69		1.36
	2019	0.16				1.21		1.36
SKMGIM1272								
	2015	5.01						5.01
	2017	2.19				2.81		5.01
	2019	3.54				1.47		5.01
SKMGIM1273								
	2015	4.48				0.21		4.70
	2017	2.48				2.21		4.70

Plantation ID	Year	MOD.DENSE-FOREST	NON-FOREST	OPEN-FOREST	SCRUB	VERY DENSE-FOREST	WATER	Total Area (Ha)
SKMGIM1274	2019	2.75				1.94		4.70
	2015	4.70						4.70
	2017	3.47				1.23		4.70
SKMGIM1275	2019	4.13				0.57		4.70
	2015	0.36	0.35					0.72
	2017	0.36	0.35					0.72
SKMGIM1276	2019	0.23	0.49					0.72
	2015	0.48	0.22					0.69
	2017	0.48	0.22					0.69
SKMGIM1277	2019	0.69						0.69
	2015	3.96	0.33					4.29
	2017	4.12	0.16					4.29
SKMGIM1278	2019	3.97	0.32					4.29
	2015	0.16	0.26					0.42
	2017	0.16	0.26					0.42
SKMGIM1279	2019	0.29	0.13					0.42
	2015	4.12	0.33					4.46
	2017	4.25	0.21					4.46
SKMGIM1280	2019	4.46						4.46
	2015		0.62					0.62
	2017		0.62					0.62
SKMGIM1281	2019		0.62					0.62
	2015			4.19				4.19
	2017			4.19				4.19
SKMGIM1282	2019			4.19				4.19
	2015	0.84	0.36	3.14				4.35
	2017	1.30	0.36	2.68				4.35
SKMGIM1283	2019	0.72	0.39	3.24				4.35
	2015		0.59					0.59

Plantation ID	Year	MOD.DENSE-FOREST	NON-FOREST	OPEN-FOREST	SCRUB	VERY DENSE-FOREST	WATER	Total Area (Ha)
	2017		0.59					0.59
	2019		0.59					0.59
SKMGIM1284								
	2015	0.22				0.61		0.83
	2017	0.22				0.61		0.83
	2019					0.83		0.83
SKMGIM1285								
	2015		4.39					4.39
	2017		4.39					4.39
	2019		4.39					4.39
SKMGIM1286								
	2015	5.40		1.05				6.44
	2017	5.15		1.29				6.44
	2019	4.65		1.79				6.44
SKMGIM1287								
	2015			18.54				18.54
	2017			18.54				18.54
	2019			18.54				18.54
SKMGIM1288								
	2015					4.77		4.77
	2017					4.77		4.77
	2019					4.77		4.77
SKMGIM1289								
	2015	2.71						2.71
	2017	2.71						2.71
	2019	2.71						2.71
SKMGIM1290								
	2015	3.07	3.70					6.77
	2017	4.31	2.46					6.77
	2019	4.01	2.76					6.77
SKMGIM1291								
	2015	4.43						4.43
	2017	3.04				1.40		4.43
	2019	2.65				1.79		4.43
SKMGIM1292								
	2015	0.46		0.23				0.69
	2017	0.69						0.69
	2019	0.69						0.69
SKMGIM1293								

Plantation ID	Year	MOD.DENSE-FOREST	NON-FOREST	OPEN-FOREST	SCRUB	VERY DENSE-FOREST	WATER	Total Area (Ha)
	2015	1.87		1.26		1.21		4.34
	2017	0.89		0.91		2.54		4.34
	2019	1.63		1.06		1.66		4.34
SKMGIM1294								
	2015	4.67						4.67
	2017	1.98				2.69		4.67
	2019	2.61				2.05		4.67
SKMGIM1295								
	2015	2.63		1.95				4.58
	2017	2.63		1.95				4.58
	2019	3.44		1.14				4.58
SKMGIM1296								
	2015	4.45		0.23				4.68
	2017	4.68						4.68
	2019	4.68						4.68
SKMGIM1297								
	2015	4.73						4.73
	2017	4.73						4.73
	2019	4.73						4.73
SKMGIM1298								
	2015	4.52						4.52
	2017	4.52						4.52
	2019	4.52						4.52
SKMGIM1299								
	2015	3.95						3.95
	2017	3.95						3.95
	2019	3.95						3.95
SKMGIM1300								
	2015	2.59				2.61		5.20
	2017	0.64				4.56		5.20
	2019	0.70				4.51		5.20
SKMGIM1301								
	2015	1.57		2.73				4.30
	2017	2.16		2.15				4.30
	2019	1.37		2.93				4.30

Changes in Forest Cover of GIM States between 2017 and 2019 in comparison to 2015 assessments

Plantation ID	Year	MOD.DENSE-FOREST	NON-FOREST	OPEN-FOREST	SCRUB	VERY DENSE-FOREST	WATER	Total Area (Ha) (Gain, Loss)
SKMGIM1001								
	2015							
	2017	-16.49	0.00	0.00	0.00	16.49	0.00	0.00
	2019	-16.71	0.00	0.00	0.00	16.71	0.00	0.00
SKMGIM1002								
	2015							
	2017	-9.78	0.00	0.00	0.00	9.78	0.00	0.00
	2019	-9.03	0.00	0.00	0.00	9.03	0.00	0.00
SKMGIM1003								
	2015							
	2017	0.00	0.00	0.00	0.00	0.00	0.00	0.00
	2019	-0.53	0.53	0.00	0.00	0.00	0.00	0.00
SKMGIM1004								
	2015							
	2017	0.23	0.00	-0.23	0.00	0.00	0.00	0.00
	2019	0.58	0.00	-0.58	0.00	0.00	0.00	0.00
SKMGIM1005								
	2015							
	2017	0.46	0.00	-0.46	0.00	0.00	0.00	0.00
	2019	0.46	0.00	-0.46	0.00	0.00	0.00	0.00
SKMGIM1006								
	2015							
	2017	0.00	0.00	0.00	0.00	0.00	0.00	0.00
	2019	0.35	0.00	-0.35	0.00	0.00	0.00	0.00
SKMGIM1007								
	2015							
	2017	0.00	0.00	0.00	0.00	0.00	0.00	0.00
	2019	0.00	0.00	0.00	0.00	0.00	0.00	0.00
SKMGIM1008								
	2015							
	2017	0.00	0.00	0.00	0.00	0.00	0.00	0.00
	2019	0.00	-0.16	0.16	0.00	0.00	0.00	0.00
SKMGIM1009								
	2015							
	2017	0.33	0.00	-0.33	0.00	0.00	0.00	0.00
	2019	-0.14	0.00	0.14	0.00	0.00	0.00	0.00
SKMGIM1010								
	2015							

Plantation ID	Year	MOD.DENSE-FOREST	NON-FOREST	OPEN-FOREST	SCRUB	VERY DENSE-FOREST	WATER	Total Area (Ha) (Gain, Loss)
	2017	-0.67	0.00	-0.23	0.00	0.90	0.00	0.00
	2019	-1.93	0.00	0.46	0.00	1.47	0.00	0.00
SKMGIM1011								
	2015							
	2017	0.36	-0.14	0.00	0.00	-0.22	0.00	0.00
	2019	0.71	-0.14	0.00	0.00	-0.57	0.00	0.00
SKMGIM1012								
	2015							
	2017	0.00	0.00	0.00	0.00	0.00	0.00	0.00
	2019	0.00	0.00	0.00	0.00	0.00	0.00	0.00
SKMGIM1013								
	2015							
	2017	0.22	0.00	0.00	0.00	-0.22	0.00	0.00
	2019	-0.08	0.00	0.00	0.00	0.08	0.00	0.00
SKMGIM1014								
	2015							
	2017	-3.12	0.00	0.00	0.00	3.12	0.00	0.00
	2019	-3.91	0.00	0.00	0.00	3.91	0.00	0.00
SKMGIM1015								
	2015							
	2017	0.00	0.00	0.00	0.00	0.00	0.00	0.00
	2019	0.46	0.00	0.00	0.00	-0.46	0.00	0.00
SKMGIM1016								
	2015							
	2017	0.85	-0.99	0.00	0.00	0.00	0.14	0.00
	2019	0.99	-0.99	0.00	0.00	0.00	0.00	0.00
SKMGIM1017								
	2015							
	2017	0.00	0.00	0.00	0.00	0.00	0.00	0.00
	2019	-1.18	0.45	0.73	0.00	0.00	0.00	0.00
SKMGIM1018								
	2015							
	2017	0.00	0.00	0.00	0.00	0.00	0.00	0.00
	2019	0.00	-0.88	0.88	0.00	0.00	0.00	0.00
SKMGIM1019								
	2015							
	2017	-0.41	1.57	-1.15	0.00	0.00	0.00	0.00
	2019	-0.41	1.93	-1.52	0.00	0.00	0.00	0.00
SKMGIM1020								

Plantation ID	Year	MOD.DENSE-FOREST	NON-FOREST	OPEN-FOREST	SCRUB	VERY DENSE-FOREST	WATER	Total Area (Ha) (Gain, Loss)
	2015							
	2017	-3.60	-0.46	0.00	0.00	4.06	0.00	0.00
	2019	-3.62	0.46	0.22	0.00	2.94	0.00	0.00
SKMGIM1021								
	2015							
	2017	-0.58	0.00	0.00	0.00	0.58	0.00	0.00
	2019	-1.32	0.88	0.00	0.00	0.44	0.00	0.00
SKMGIM1022								
	2015							
	2017	0.00	0.00	0.00	0.00	0.00	0.00	0.00
	2019	0.39	-1.08	0.69	0.00	0.00	0.00	0.00
SKMGIM1023								
	2015							
	2017	0.00	0.00	0.00	0.00	0.00	0.00	0.00
	2019	0.90	0.00	-0.90	0.00	0.00	0.00	0.00
SKMGIM1024								
	2015							
	2017	0.58	-0.58	0.00	0.00	0.00	0.00	0.00
	2019	-1.34	1.34	0.00	0.00	0.00	0.00	0.00
SKMGIM1025								
	2015							
	2017	0.18	0.00	-0.18	0.00	0.00	0.00	0.00
	2019	0.35	0.21	-0.57	0.00	0.00	0.00	0.00
SKMGIM1026								
	2015							
	2017	0.00	3.51	-3.51	0.00	0.00	0.00	0.00
	2019	0.00	2.45	-2.45	0.00	0.00	0.00	0.00
SKMGIM1027								
	2015							
	2017	0.00	0.00	0.00	0.00	0.00	0.00	0.00
	2019	0.00	0.00	0.00	0.00	0.00	0.00	0.00
SKMGIM1028								
	2015							
	2017	0.00	0.00	0.00	0.00	0.00	0.00	0.00
	2019	0.00	0.00	0.00	0.00	0.00	0.00	0.00
SKMGIM1029								
	2015							
	2017	0.18	-0.18	0.00	0.00	0.00	0.00	0.00
	2019	-0.04	0.04	0.00	0.00	0.00	0.00	0.00

Plantation ID	Year	MOD.DENSE-FOREST	NON-FOREST	OPEN-FOREST	SCRUB	VERY DENSE-FOREST	WATER	Total Area (Ha) (Gain, Loss)
SKMGIM1030								
	2015							
	2017	0.00	0.00	0.00	0.00	0.00	0.00	0.00
	2019	0.00	0.00	0.00	0.00	0.00	0.00	0.00
SKMGIM1031								
	2015							
	2017	0.00	0.00	0.00	0.00	0.00	0.00	0.00
	2019	-0.12	0.00	0.00	0.00	0.12	0.00	0.00
SKMGIM1032								
	2015							
	2017	0.00	0.00	0.00	0.00	0.00	0.00	0.00
	2019	0.00	0.77	-0.77	0.00	0.00	0.00	0.00
SKMGIM1033								
	2015							
	2017	0.87	0.00	-0.87	0.00	0.00	0.00	0.00
	2019	0.87	0.00	-0.87	0.00	0.00	0.00	0.00
SKMGIM1034								
	2015							
	2017	0.00	0.00	0.00	0.00	0.00	0.00	0.00
	2019	-0.23	0.23	0.00	0.00	0.00	0.00	0.00
SKMGIM1035								
	2015							
	2017	0.00	0.00	0.00	0.00	0.00	0.00	0.00
	2019	0.22	-0.19	-0.03	0.00	0.00	0.00	0.00
SKMGIM1036								
	2015							
	2017	0.00	0.00	0.00	0.00	0.00	0.00	0.00
	2019	0.00	0.00	0.00	0.00	0.00	0.00	0.00
SKMGIM1037								
	2015							
	2017	0.00	0.00	0.00	0.00	0.00	0.00	0.00
	2019	0.00	0.00	0.00	0.00	0.00	0.00	0.00
SKMGIM1038								
	2015							
	2017	0.22	0.50	0.00	0.00	0.00	-0.71	0.00
	2019	-1.13	1.85	0.00	0.00	0.00	-0.71	0.00
SKMGIM1039								
	2015							
	2017	-3.14	0.00	0.00	0.00	3.14	0.00	0.00

Plantation ID	Year	MOD.DENSE-FOREST	NON-FOREST	OPEN-FOREST	SCRUB	VERY DENSE-FOREST	WATER	Total Area (Ha) (Gain, Loss)
SKMGIM1040	2019	-1.80	0.00	0.00	0.00	1.80	0.00	0.00
	2015							
	2017	0.00	0.00	0.00	0.00	0.00	0.00	0.00
SKMGIM1041	2019	-1.13	1.13	0.00	0.00	0.00	0.00	0.00
	2015							
	2017	-0.99	0.00	0.00	0.00	0.99	0.00	0.00
SKMGIM1042	2019	0.04	0.00	0.00	0.00	-0.04	0.00	0.00
	2015							
	2017	0.37	0.00	0.00	0.00	-0.37	0.00	0.00
SKMGIM1043	2019	0.22	0.00	0.00	0.00	-0.22	0.00	0.00
	2015							
	2017	-0.11	0.00	0.11	0.00	0.00	0.00	0.00
SKMGIM1044	2019	-0.98	0.00	0.98	0.00	0.00	0.00	0.00
	2015							
	2017	0.00	0.00	0.00	0.00	0.00	0.00	0.00
SKMGIM1045	2019	-0.46	0.00	0.00	0.00	0.46	0.00	0.00
	2015							
	2017	0.00	0.00	0.00	0.00	0.00	0.00	0.00
SKMGIM1046	2019	0.00	0.40	-0.40	0.00	0.00	0.00	0.00
	2015							
	2017	0.00	0.00	0.00	0.00	0.00	0.00	0.00
SKMGIM1047	2019	0.00	-0.40	0.40	0.00	0.00	0.00	0.00
	2015							
	2017	0.00	0.00	0.00	0.00	0.00	0.00	0.00
SKMGIM1048	2019	0.45	-0.01	-0.43	0.00	0.00	0.00	0.00
	2015							
	2017	0.00	0.00	0.00	0.00	0.00	0.00	0.00
SKMGIM1049	2019	0.00	0.00	0.00	0.00	0.00	0.00	0.00
	2015							

Plantation ID	Year	MOD.DENSE-FOREST	NON-FOREST	OPEN-FOREST	SCRUB	VERY DENSE-FOREST	WATER	Total Area (Ha) (Gain, Loss)
	2017	0.00	0.00	0.00	0.00	0.00	0.00	0.00
	2019	0.40	-0.46	0.06	0.00	0.00	0.00	0.00
SKMGIM1050								
	2015							
	2017	-1.66	0.00	0.00	0.00	1.66	0.00	0.00
	2019	-1.89	0.00	0.00	0.00	1.89	0.00	0.00
SKMGIM1051								
	2015							
	2017	0.00	0.00	0.00	0.00	0.00	0.00	0.00
	2019	-0.11	0.11	0.00	0.00	0.00	0.00	0.00
SKMGIM1052								
	2015							
	2017	0.15	-0.15	0.00	0.00	0.00	0.00	0.00
	2019	-0.28	-0.15	0.43	0.00	0.00	0.00	0.00
SKMGIM1053								
	2015							
	2017	0.00	0.00	0.00	0.00	0.00	0.00	0.00
	2019	0.13	0.00	-0.13	0.00	0.00	0.00	0.00
SKMGIM1054								
	2015							
	2017	-0.10	0.00	0.00	0.00	0.10	0.00	0.00
	2019	1.65	-1.18	0.00	0.00	-0.47	0.00	0.00
SKMGIM1055								
	2015							
	2017	0.00	0.00	0.00	0.00	0.00	0.00	0.00
	2019	0.17	0.00	0.00	0.00	-0.17	0.00	0.00
SKMGIM1056								
	2015							
	2017	0.00	0.00	0.00	0.00	0.00	0.00	0.00
	2019	0.00	0.00	0.00	0.00	0.00	0.00	0.00
SKMGIM1057								
	2015							
	2017	0.18	-0.18	0.00	0.00	0.00	0.00	0.00
	2019	0.00	0.00	0.00	0.00	0.00	0.00	0.00
SKMGIM1058								
	2015							
	2017	0.00	0.00	0.00	0.00	0.00	0.00	0.00
	2019	0.12	-0.12	0.00	0.00	0.00	0.00	0.00
SKMGIM1059								

Plantation ID	Year	MOD.DENSE-FOREST	NON-FOREST	OPEN-FOREST	SCRUB	VERY DENSE-FOREST	WATER	Total Area (Ha) (Gain, Loss)
	2015							
	2017	0.00	0.00	0.00	0.00	0.00	0.00	0.00
	2019	0.00	-0.10	0.10	0.00	0.00	0.00	0.00
SKMGIM1060								
	2015							
	2017	-1.88	0.00	0.00	0.00	1.88	0.00	0.00
	2019	-1.32	0.00	0.00	0.00	1.32	0.00	0.00
SKMGIM1061								
	2015							
	2017	0.00	0.00	0.00	0.00	0.00	0.00	0.00
	2019	0.21	-0.12	-0.09	0.00	0.00	0.00	0.00
SKMGIM1062								
	2015							
	2017	-0.35	0.00	0.00	0.00	0.35	0.00	0.00
	2019	-0.14	0.00	0.00	0.00	0.14	0.00	0.00
SKMGIM1063								
	2015							
	2017	0.13	-0.13	0.00	0.00	0.00	0.00	0.00
	2019	0.00	0.00	0.00	0.00	0.00	0.00	0.00
SKMGIM1064								
	2015							
	2017	-0.64	0.00	0.00	0.00	0.64	0.00	0.00
	2019	-0.73	0.23	0.00	0.00	0.50	0.00	0.00
SKMGIM1065								
	2015							
	2017	-0.61	0.00	0.61	0.00	0.00	0.00	0.00
	2019	-0.52	0.00	0.52	0.00	0.00	0.00	0.00
SKMGIM1066								
	2015							
	2017	-2.01	0.00	0.00	0.00	2.01	0.00	0.00
	2019	-2.26	0.00	0.00	0.00	2.26	0.00	0.00
SKMGIM1067								
	2015							
	2017	-3.09	-0.46	0.14	0.00	3.41	0.00	0.00
	2019	-3.35	-0.23	1.00	0.00	2.58	0.00	0.00
SKMGIM1068								
	2015							
	2017	0.00	0.00	0.00	0.00	0.00	0.00	0.00
	2019	0.00	0.00	0.00	0.00	0.00	0.00	0.00

Plantation ID	Year	MOD.DENSE-FOREST	NON-FOREST	OPEN-FOREST	SCRUB	VERY DENSE-FOREST	WATER	Total Area (Ha) (Gain, Loss)
SKMGIM1069								
	2015							
	2017	0.00	0.00	0.00	0.00	0.00	0.00	0.00
	2019	0.00	0.00	0.00	0.00	0.00	0.00	0.00
SKMGIM1070								
	2015							
	2017	0.00	0.00	0.00	0.00	0.00	0.00	0.00
	2019	0.00	0.00	0.00	0.00	0.00	0.00	0.00
SKMGIM1071								
	2015							
	2017	0.00	0.00	0.00	0.00	0.00	0.00	0.00
	2019	0.00	0.00	0.00	0.00	0.00	0.00	0.00
SKMGIM1072								
	2015							
	2017	-2.77	0.00	0.00	0.00	2.77	0.00	0.00
	2019	-3.70	0.00	0.00	0.00	3.70	0.00	0.00
SKMGIM1073								
	2015							
	2017	0.00	0.00	0.00	0.00	0.00	0.00	0.00
	2019	-0.67	0.00	0.00	0.00	0.67	0.00	0.00
SKMGIM1074								
	2015							
	2017	0.26	0.00	0.00	0.00	-0.26	0.00	0.00
	2019	-0.77	0.00	0.00	0.00	0.77	0.00	0.00
SKMGIM1075								
	2015							
	2017	-0.37	0.00	0.00	0.00	0.37	0.00	0.00
	2019	0.04	0.00	-1.51	0.00	1.46	0.00	0.00
SKMGIM1076								
	2015							
	2017	-0.15	0.00	-0.84	0.00	0.99	0.00	0.00
	2019	-2.31	0.00	-0.93	0.00	3.24	0.00	0.00
SKMGIM1077								
	2015							
	2017	-1.08	0.00	0.02	0.00	1.06	0.00	0.00
	2019	-1.08	-1.34	-1.30	0.00	3.72	0.00	0.00
SKMGIM1078								
	2015							
	2017	-5.91	0.00	0.45	0.00	5.47	0.00	0.00

Plantation ID	Year	MOD.DENSE-FOREST	NON-FOREST	OPEN-FOREST	SCRUB	VERY DENSE-FOREST	WATER	Total Area (Ha) (Gain, Loss)
SKMGIM1079	2019	-5.09	0.00	-1.41	0.00	6.50	0.00	0.00
	2015							
	2017	-0.23	0.00	0.00	0.00	0.23	0.00	0.00
SKMGIM1080	2019	0.00	0.00	0.00	0.00	0.00	0.00	0.00
	2015							
	2017	0.00	0.00	0.00	0.00	0.00	0.00	0.00
SKMGIM1081	2019	0.00	0.19	-0.19	0.00	0.00	0.00	0.00
	2015							
	2017	0.00	0.00	0.00	0.00	0.00	0.00	0.00
SKMGIM1082	2019	1.16	0.00	-1.16	0.00	0.00	0.00	0.00
	2015							
	2017	-3.56	0.00	0.00	0.00	3.56	0.00	0.00
SKMGIM1083	2019	-3.24	0.00	0.00	0.00	3.24	0.00	0.00
	2015							
	2017	-3.57	0.00	0.39	0.00	3.18	0.00	0.00
SKMGIM1084	2019	-4.00	0.00	1.17	0.00	2.83	0.00	0.00
	2015							
	2017	-1.63	-1.38	0.00	0.00	3.01	0.00	0.00
SKMGIM1085	2019	-1.39	-2.49	0.00	0.00	3.87	0.00	0.00
	2015							
	2017	0.00	0.00	0.00	0.00	0.00	0.00	0.00
SKMGIM1086	2019	0.20	2.23	-0.79	-1.79	0.14	0.00	0.00
	2015							
	2017	0.00	0.00	0.00	0.00	0.00	0.00	0.00
SKMGIM1087	2019	0.00	2.66	-2.66	0.00	0.00	0.00	0.00
	2015							
	2017	-0.63	0.00	0.00	0.00	0.63	0.00	0.00
SKMGIM1088	2019	1.98	-0.99	-2.15	0.00	1.15	0.00	0.00
	2015							

Plantation ID	Year	MOD.DENSE-FOREST	NON-FOREST	OPEN-FOREST	SCRUB	VERY DENSE-FOREST	WATER	Total Area (Ha) (Gain, Loss)
	2017	0.00	0.00	0.00	0.00	0.00	0.00	0.00
	2019	-0.19	0.00	0.19	0.00	0.00	0.00	0.00
SKMGIM1089								
	2015							
	2017	-8.79	0.00	0.00	0.00	8.79	0.00	0.00
	2019	-8.15	0.00	0.84	0.00	7.31	0.00	0.00
SKMGIM1090								
	2015							
	2017	-18.98	0.00	0.00	0.00	18.98	0.00	0.00
	2019	-18.98	0.00	0.20	0.00	18.78	0.00	0.00
SKMGIM1091								
	2015							
	2017	-5.48	0.00	0.00	0.00	5.48	0.00	0.00
	2019	-5.01	0.00	0.00	0.00	5.01	0.00	0.00
SKMGIM1092								
	2015							
	2017	0.00	0.00	0.00	0.00	0.00	0.00	0.00
	2019	-0.17	0.17	0.00	0.00	0.00	0.00	0.00
SKMGIM1093								
	2015							
	2017	-0.07	-0.46	0.00	0.00	0.53	0.00	0.00
	2019	-2.65	0.18	0.00	0.00	2.47	0.00	0.00
SKMGIM1094								
	2015							
	2017	0.19	-0.19	0.00	0.00	0.00	0.00	0.00
	2019	-1.34	0.74	0.00	0.00	0.60	0.00	0.00
SKMGIM1095								
	2015							
	2017	-5.54	0.00	0.23	0.00	5.31	0.00	0.00
	2019	-4.39	0.00	-0.55	0.00	4.94	0.00	0.00
SKMGIM1096								
	2015							
	2017	1.13	0.00	-1.13	0.00	0.00	0.00	0.00
	2019	1.34	0.00	-1.34	0.00	0.00	0.00	0.00
SKMGIM1097								
	2015							
	2017	-2.57	0.00	0.00	0.00	2.57	0.00	0.00
	2019	-1.97	-0.14	0.00	0.00	2.12	0.00	0.00
SKMGIM1098								

Plantation ID	Year	MOD.DENSE-FOREST	NON-FOREST	OPEN-FOREST	SCRUB	VERY DENSE-FOREST	WATER	Total Area (Ha) (Gain, Loss)
	2015							
	2017	-4.78	0.00	0.00	0.00	4.78	0.00	0.00
	2019	-4.78	-0.20	0.00	0.00	4.98	0.00	0.00
SKMGIM1099								
	2015							
	2017	-1.99	0.00	0.00	0.00	1.99	0.00	0.00
	2019	-1.78	0.00	0.00	0.00	1.78	0.00	0.00
SKMGIM1100								
	2015							
	2017	0.20	0.00	-0.20	0.00	0.00	0.00	0.00
	2019	0.83	-0.25	-0.58	0.00	0.00	0.00	0.00
SKMGIM1101								
	2015							
	2017	-1.35	-0.25	0.00	0.00	1.60	0.00	0.00
	2019	-0.81	0.24	0.00	0.00	0.57	0.00	0.00
SKMGIM1102								
	2015							
	2017	-1.49	0.00	0.00	0.00	1.49	0.00	0.00
	2019	-2.54	0.00	0.00	0.00	2.54	0.00	0.00
SKMGIM1103								
	2015							
	2017	-2.71	0.00	0.00	0.00	2.71	0.00	0.00
	2019	-3.55	0.00	0.00	0.00	3.55	0.00	0.00
SKMGIM1104								
	2015							
	2017	-1.89	0.00	0.00	0.00	1.89	0.00	0.00
	2019	-1.74	0.17	0.00	0.00	1.56	0.00	0.00
SKMGIM1105								
	2015							
	2017	-1.36	0.00	0.00	0.00	1.36	0.00	0.00
	2019	-1.71	0.00	0.00	0.00	1.71	0.00	0.00
SKMGIM1106								
	2015							
	2017	0.00	0.00	0.00	0.00	0.00	0.00	0.00
	2019	0.32	0.00	-0.32	0.00	0.00	0.00	0.00
SKMGIM1107								
	2015							
	2017	0.00	0.00	0.00	0.00	0.00	0.00	0.00
	2019	0.00	0.00	0.00	0.00	0.00	0.00	0.00

Plantation ID	Year	MOD.DENSE-FOREST	NON-FOREST	OPEN-FOREST	SCRUB	VERY DENSE-FOREST	WATER	Total Area (Ha) (Gain, Loss)
SKMGIM1108								
	2015							
	2017	0.69	0.11	-0.81	0.00	0.00	0.00	0.00
	2019	1.22	-0.16	-1.07	0.00	0.00	0.00	0.00
SKMGIM1109								
	2015							
	2017	-0.13	0.00	0.00	0.00	0.13	0.00	0.00
	2019	-1.01	0.00	0.00	0.00	1.01	0.00	0.00
SKMGIM1110								
	2015							
	2017	0.00	0.00	0.00	0.00	0.00	0.00	0.00
	2019	0.00	0.00	0.00	0.00	0.00	0.00	0.00
SKMGIM1111								
	2015							
	2017	0.21	0.00	-0.21	0.00	0.00	0.00	0.00
	2019	-0.82	0.00	0.82	0.00	0.00	0.00	0.00
SKMGIM1112								
	2015							
	2017	0.00	0.00	0.00	0.00	0.00	0.00	0.00
	2019	-0.65	0.00	0.65	0.00	0.00	0.00	0.00
SKMGIM1113								
	2015							
	2017	0.08	0.00	0.00	0.00	-0.08	0.00	0.00
	2019	0.31	0.00	0.00	0.00	-0.31	0.00	0.00
SKMGIM1114								
	2015							
	2017	0.00	0.00	0.00	0.00	0.00	0.00	0.00
	2019	0.00	0.00	0.00	0.00	0.00	0.00	0.00
SKMGIM1115								
	2015							
	2017	0.69	0.00	-0.69	0.00	0.00	0.00	0.00
	2019	1.38	0.00	-1.38	0.00	0.00	0.00	0.00
SKMGIM1116								
	2015							
	2017	-0.30	0.00	0.00	0.00	0.30	0.00	0.00
	2019	-0.30	0.00	0.00	0.00	0.30	0.00	0.00
SKMGIM1117								
	2015							
	2017	-1.09	0.00	0.00	0.00	1.09	0.00	0.00

Plantation ID	Year	MOD.DENSE-FOREST	NON-FOREST	OPEN-FOREST	SCRUB	VERY DENSE-FOREST	WATER	Total Area (Ha) (Gain, Loss)
SKMGIM1118	2019	-1.45	0.00	0.14	0.00	1.31	0.00	0.00
	2015							
	2017	-0.52	0.00	0.00	0.00	0.52	0.00	0.00
SKMGIM1119	2019	-1.19	0.00	0.00	0.00	1.19	0.00	0.00
	2015							
	2017	-0.22	0.00	0.00	0.00	0.22	0.00	0.00
SKMGIM1120	2019	0.95	0.00	0.00	0.00	-0.95	0.00	0.00
	2015							
	2017	-2.03	0.00	0.00	0.00	2.03	0.00	0.00
SKMGIM1121	2019	-2.60	0.00	0.00	0.00	0.43	0.00	-2.17
	2015							
	2017	-1.01	0.00	0.00	0.00	1.01	0.00	0.00
SKMGIM1122	2019	-0.71	0.00	0.00	0.00	0.71	0.00	0.00
	2015							
	2017	0.00	0.00	0.00	0.00	0.00	0.00	0.00
SKMGIM1123	2019	0.00	0.18	-0.18	0.00	0.00	0.00	0.00
	2015							
	2017	0.21	0.00	-0.21	0.00	0.00	0.00	0.00
SKMGIM1124	2019	-0.25	0.00	0.25	0.00	0.00	0.00	0.00
	2015							
	2017	0.00	0.00	0.00	0.00	0.00	0.00	0.00
SKMGIM1125	2019	0.00	0.00	0.00	0.00	0.00	0.00	0.00
	2015							
	2017	-0.49	0.00	0.00	0.00	0.49	0.00	0.00
SKMGIM1126	2019	-1.23	0.00	0.00	0.00	1.23	0.00	0.00
	2015							
	2017	0.23	0.00	-0.23	0.00	0.00	0.00	0.00
SKMGIM1127	2019	0.16	0.17	-0.33	0.00	0.00	0.00	0.00
	2015							

Plantation ID	Year	MOD.DENSE-FOREST	NON-FOREST	OPEN-FOREST	SCRUB	VERY DENSE-FOREST	WATER	Total Area (Ha) (Gain, Loss)
	2017	0.18	-0.18	0.00	0.00	0.00	0.00	0.00
	2019	0.00	0.00	0.00	0.00	0.00	0.00	0.00
SKMGIM1128								
	2015							
	2017	-0.14	0.00	0.00	0.00	0.14	0.00	0.00
	2019	-0.13	0.00	0.00	0.00	0.13	0.00	0.00
SKMGIM1129								
	2015							
	2017	0.00	0.00	0.00	0.00	0.00	0.00	0.00
	2019	0.71	-1.05	0.00	0.00	0.34	0.00	0.00
SKMGIM1130								
	2015							
	2017	-0.20	0.00	0.00	0.00	0.20	0.00	0.00
	2019	-0.20	0.00	0.00	0.00	0.20	0.00	0.00
SKMGIM1131								
	2015							
	2017	-0.15	0.00	0.00	0.00	0.15	0.00	0.00
	2019	0.00	0.00	0.00	0.00	0.00	0.00	0.00
SKMGIM1132								
	2015							
	2017	0.23	0.00	-0.23	0.00	0.00	0.00	0.00
	2019	0.45	0.00	-0.45	0.00	0.00	0.00	0.00
SKMGIM1133								
	2015							
	2017	0.00	0.00	0.00	0.00	0.00	0.00	0.00
	2019	0.00	1.51	-1.51	0.00	0.00	0.00	0.00
SKMGIM1134								
	2015							
	2017	0.00	0.00	0.00	0.00	0.00	0.00	0.00
	2019	0.00	0.86	-0.86	0.00	0.00	0.00	0.00
SKMGIM1135								
	2015							
	2017	0.00	0.00	0.00	0.00	0.00	0.00	0.00
	2019	0.00	0.00	0.00	0.00	0.00	0.00	0.00
SKMGIM1136								
	2015							
	2017	0.21	0.00	-0.21	0.00	0.00	0.00	0.00
	2019	0.42	1.40	-1.82	0.00	0.00	0.00	0.00
SKMGIM1137								

Plantation ID	Year	MOD.DENSE-FOREST	NON-FOREST	OPEN-FOREST	SCRUB	VERY DENSE-FOREST	WATER	Total Area (Ha) (Gain, Loss)
	2015							
	2017	-0.31	0.00	-0.43	0.00	0.74	0.00	0.00
	2019	0.00	0.00	-0.83	0.00	0.83	0.00	0.00
SKMGIM1138								
	2015							
	2017	0.00	0.00	0.00	0.00	0.00	0.00	0.00
	2019	1.77	-0.23	-1.54	0.00	0.00	0.00	0.00
SKMGIM1139								
	2015							
	2017	0.58	0.09	-0.89	0.00	0.00	0.23	0.00
	2019	1.16	-0.04	-2.14	0.00	0.00	1.02	0.00
SKMGIM1140								
	2015							
	2017	-1.65	0.00	1.65	0.00	0.00	0.00	0.00
	2019	-0.19	0.00	0.19	0.00	0.00	0.00	0.00
SKMGIM1141								
	2015							
	2017	0.00	0.00	0.00	0.00	0.00	0.00	0.00
	2019	0.00	0.00	0.00	0.00	0.00	0.00	0.00
SKMGIM1142								
	2015							
	2017	-3.33	0.00	0.00	0.00	3.32	0.00	0.00
	2019	-2.25	0.38	0.00	0.00	1.87	0.00	0.00
SKMGIM1143								
	2015							
	2017	-0.22	0.00	-0.46	0.00	0.68	0.00	0.00
	2019	-0.18	0.00	-0.73	0.00	0.91	0.00	0.00
SKMGIM1144								
	2015							
	2017	-3.76	0.00	0.00	0.00	3.76	0.00	0.00
	2019	-2.87	0.00	0.00	0.00	2.87	0.00	0.00
SKMGIM1145								
	2015							
	2017	-9.35	-0.84	0.22	0.00	9.97	0.00	0.00
	2019	-8.98	-0.82	0.00	0.00	9.81	0.00	0.00
SKMGIM1146								
	2015							
	2017	-0.03	0.00	0.00	0.00	0.03	0.00	0.00
	2019	-0.49	0.00	0.00	0.00	0.49	0.00	0.00

Plantation ID	Year	MOD.DENSE-FOREST	NON-FOREST	OPEN-FOREST	SCRUB	VERY DENSE-FOREST	WATER	Total Area (Ha) (Gain, Loss)
SKMGIM1147								
	2015							
	2017	-0.27	0.00	0.00	0.00	0.27	0.00	0.00
	2019	-0.33	0.00	0.00	0.00	0.33	0.00	0.00
SKMGIM1148								
	2015							
	2017	0.00	0.00	0.00	0.00	0.00	0.00	0.00
	2019	1.17	-0.16	1.81	-2.82	0.00	0.00	0.00
SKMGIM1149								
	2015							
	2017	0.00	0.00	0.00	0.00	0.00	0.00	0.00
	2019	0.33	-0.23	0.25	-0.35	0.00	0.00	0.00
SKMGIM1150								
	2015							
	2017	-4.13	0.00	0.00	0.00	4.13	0.00	0.00
	2019	-4.13	-0.75	0.00	0.00	4.88	0.00	0.00
SKMGIM1151								
	2015							
	2017	-1.90	0.00	0.00	0.00	1.90	0.00	0.00
	2019	-2.76	0.00	0.00	0.00	2.76	0.00	0.00
SKMGIM1152								
	2015							
	2017	-4.79	0.00	0.00	0.00	4.79	0.00	0.00
	2019	-4.79	0.00	0.00	0.00	4.79	0.00	0.00
SKMGIM1153								
	2015							
	2017	-1.90	0.00	0.00	0.00	1.90	0.00	0.00
	2019	-2.08	0.00	0.00	0.00	2.08	0.00	0.00
SKMGIM1154								
	2015							
	2017	-0.79	0.00	0.00	0.00	0.79	0.00	0.00
	2019	-1.02	0.00	0.23	0.00	0.79	0.00	0.00
SKMGIM1155								
	2015							
	2017	0.23	0.00	-0.23	0.00	0.00	0.00	0.00
	2019	2.16	0.00	-2.16	0.00	0.00	0.00	0.00
SKMGIM1156								
	2015							
	2017	0.00	0.00	0.00	0.00	0.00	0.00	0.00

Plantation ID	Year	MOD.DENSE-FOREST	NON-FOREST	OPEN-FOREST	SCRUB	VERY DENSE-FOREST	WATER	Total Area (Ha) (Gain, Loss)
	2019	0.00	0.00	0.00	0.00	0.00	0.00	0.00
SKMGIM1157								
	2015							
	2017	0.69	0.00	-0.69	0.00	0.00	0.00	0.00
	2019	0.46	0.00	-0.46	0.00	0.00	0.00	0.00
SKMGIM1158								
	2015							
	2017	0.00	0.00	0.00	0.00	0.00	0.00	0.00
	2019	0.00	0.00	0.00	0.00	0.00	0.00	0.00
SKMGIM1159								
	2015							
	2017	0.46	0.00	-0.46	0.00	0.00	0.00	0.00
	2019	0.70	0.00	-0.70	0.00	0.00	0.00	0.00
SKMGIM1160								
	2015							
	2017	0.00	0.00	0.00	0.00	0.00	0.00	0.00
	2019	-0.46	0.00	0.46	0.00	0.00	0.00	0.00
SKMGIM1161								
	2015							
	2017	0.37	0.00	-0.37	0.00	0.00	0.00	0.00
	2019	0.68	0.00	-0.68	0.00	0.00	0.00	0.00
SKMGIM1162								
	2015							
	2017	-0.26	0.00	0.00	0.00	0.26	0.00	0.00
	2019	0.00	0.00	0.00	0.00	0.00	0.00	0.00
SKMGIM1163								
	2015							
	2017	0.37	0.00	-0.37	0.00	0.00	0.00	0.00
	2019	0.37	0.00	-0.37	0.00	0.00	0.00	0.00
SKMGIM1164								
	2015							
	2017	0.00	0.00	0.00	0.00	0.00	0.00	0.00
	2019	0.15	0.00	-0.15	0.00	0.00	0.00	0.00
SKMGIM1165								
	2015							
	2017	0.87	0.00	-0.87	0.00	0.00	0.00	0.00
	2019	0.87	0.00	-0.87	0.00	0.00	0.00	0.00
SKMGIM1166								
	2015							

Plantation ID	Year	MOD.DENSE-FOREST	NON-FOREST	OPEN-FOREST	SCRUB	VERY DENSE-FOREST	WATER	Total Area (Ha) (Gain, Loss)
	2017	0.28	0.00	-0.43	0.00	0.15	0.00	0.00
	2019	0.47	0.00	-0.62	0.00	0.15	0.00	0.00
SKMGIM1167								
	2015							
	2017	0.00	0.00	0.00	0.00	0.00	0.00	0.00
	2019	0.00	0.00	0.00	0.00	0.00	0.00	0.00
SKMGIM1168								
	2015							
	2017	0.00	0.00	0.00	0.00	0.00	0.00	0.00
	2019	0.00	0.00	0.00	0.00	0.00	0.00	0.00
SKMGIM1169								
	2015							
	2017	0.00	0.00	0.00	0.00	0.00	0.00	0.00
	2019	0.00	0.00	0.00	0.00	0.00	0.00	0.00
SKMGIM1170								
	2015							
	2017	0.00	0.00	0.00	0.00	0.00	0.00	0.00
	2019	0.00	0.00	0.00	0.00	0.00	0.00	0.00
SKMGIM1171								
	2015							
	2017	0.00	0.00	0.00	0.00	0.00	0.00	0.00
	2019	0.29	0.00	0.00	0.00	-0.29	0.00	0.00
SKMGIM1172								
	2015							
	2017	0.00	0.00	0.00	0.00	0.00	0.00	0.00
	2019	0.00	0.00	0.00	0.00	0.00	0.00	0.00
SKMGIM1173								
	2015							
	2017	0.00	0.00	0.00	0.00	0.00	0.00	0.00
	2019	0.00	0.00	0.00	0.00	0.00	0.00	0.00
SKMGIM1174								
	2015							
	2017	0.00	0.00	0.00	0.00	0.00	0.00	0.00
	2019	0.00	0.00	0.00	0.00	0.00	0.00	0.00
SKMGIM1175								
	2015							
	2017	0.00	0.00	0.00	0.00	0.00	0.00	0.00
	2019	0.00	0.00	0.00	0.00	0.00	0.00	0.00
SKMGIM1176								

Plantation ID	Year	MOD.DENSE-FOREST	NON-FOREST	OPEN-FOREST	SCRUB	VERY DENSE-FOREST	WATER	Total Area (Ha) (Gain, Loss)
	2015							
	2017	-0.69	0.00	0.00	0.00	0.69	0.00	0.00
	2019	-0.31	0.00	0.00	0.00	0.31	0.00	0.00
SKMGIM1177								
	2015							
	2017	0.00	0.00	0.00	0.00	0.00	0.00	0.00
	2019	0.00	0.00	0.00	0.00	0.00	0.00	0.00
SKMGIM1178								
	2015							
	2017	0.00	0.00	0.00	0.00	0.00	0.00	0.00
	2019	0.76	0.00	-0.76	0.00	0.00	0.00	0.00
SKMGIM1179								
	2015							
	2017	0.00	0.00	0.00	0.00	0.00	0.00	0.00
	2019	0.00	0.84	-1.41	0.56	0.00	0.00	0.00
SKMGIM1180								
	2015							
	2017	0.59	0.00	-0.59	0.00	0.00	0.00	0.00
	2019	0.59	0.00	-0.59	0.00	0.00	0.00	0.00
SKMGIM1181								
	2015							
	2017	0.00	0.00	0.00	0.00	0.00	0.00	0.00
	2019	0.00	0.00	0.00	0.00	0.00	0.00	0.00
SKMGIM1182								
	2015							
	2017	0.00	0.00	0.00	0.00	0.00	0.00	0.00
	2019	-0.18	0.00	0.18	0.00	0.00	0.00	0.00
SKMGIM1183								
	2015							
	2017	0.00	0.00	0.00	0.00	0.00	0.00	0.00
	2019	0.00	0.00	0.00	0.00	0.00	0.00	0.00
SKMGIM1184								
	2015							
	2017	0.00	0.00	0.00	0.00	0.00	0.00	0.00
	2019	0.00	0.36	-0.14	-0.23	0.00	0.00	0.00
SKMGIM1185								
	2015							
	2017	0.00	0.00	0.00	0.00	0.00	0.00	0.00
	2019	0.00	-0.43	0.43	0.00	0.00	0.00	0.00

Plantation ID	Year	MOD.DENSE-FOREST	NON-FOREST	OPEN-FOREST	SCRUB	VERY DENSE-FOREST	WATER	Total Area (Ha) (Gain, Loss)
SKMGIM1186								
	2015							
	2017	0.00	0.00	0.00	0.00	0.00	0.00	0.00
	2019	0.00	1.64	-1.64	0.00	0.00	0.00	0.00
SKMGIM1187								
	2015							
	2017	0.00	0.00	0.00	0.00	0.00	0.00	0.00
	2019	-2.46	-0.15	2.61	0.00	0.00	0.00	0.00
SKMGIM1188								
	2015							
	2017	0.00	0.00	0.00	0.00	0.00	0.00	0.00
	2019	0.00	-0.09	0.09	0.00	0.00	0.00	0.00
SKMGIM1189								
	2015							
	2017	-1.72	0.00	-0.75	0.00	2.48	0.00	0.00
	2019	-2.24	1.52	-1.06	0.00	1.78	0.00	0.00
SKMGIM1190								
	2015							
	2017	0.00	0.00	0.00	0.00	0.00	0.00	0.00
	2019	0.00	0.00	0.00	0.00	0.00	0.00	0.00
SKMGIM1191								
	2015							
	2017	0.00	0.00	0.00	0.00	0.00	0.00	0.00
	2019	0.00	-0.14	0.14	0.00	0.00	0.00	0.00
SKMGIM1192								
	2015							
	2017	0.00	0.00	0.00	0.00	0.00	0.00	0.00
	2019	0.00	0.00	0.00	0.00	0.00	0.00	0.00
SKMGIM1193								
	2015							
	2017	0.00	0.00	0.00	0.00	0.00	0.00	0.00
	2019	1.13	-0.41	-0.29	0.00	-0.43	0.00	0.00
SKMGIM1194								
	2015							
	2017	-1.34	0.00	0.00	0.00	1.34	0.00	0.00
	2019	-0.83	0.00	0.00	0.00	0.83	0.00	0.00
SKMGIM1195								
	2015							
	2017	-0.89	0.00	0.00	0.00	0.89	0.00	0.00

Plantation ID	Year	MOD.DENSE-FOREST	NON-FOREST	OPEN-FOREST	SCRUB	VERY DENSE-FOREST	WATER	Total Area (Ha) (Gain, Loss)
SKMGIM1196	2019	-1.69	0.00	0.00	0.00	1.69	0.00	0.00
	2015							
	2017	0.00	0.00	0.00	0.00	0.00	0.00	0.00
SKMGIM1197	2019	-0.21	0.00	0.00	0.00	0.21	0.00	0.00
	2015							
	2017	0.00	0.00	0.00	0.00	0.00	0.00	0.00
SKMGIM1198	2019	0.00	0.00	0.00	0.00	0.00	0.00	0.00
	2015							
	2017	0.00	0.00	0.00	0.00	0.00	0.00	0.00
SKMGIM1199	2019	0.00	0.00	0.00	0.00	0.00	0.00	0.00
	2015							
	2017	0.00	0.00	0.00	0.00	0.00	0.00	0.00
SKMGIM1200	2019	0.00	0.00	0.00	0.00	0.00	0.00	0.00
	2015							
	2017	0.00	0.00	0.00	0.00	0.00	0.00	0.00
SKMGIM1201	2019	-0.56	0.00	0.56	0.00	0.00	0.00	0.00
	2015							
	2017	0.00	0.00	0.00	0.00	0.00	0.00	0.00
SKMGIM1202	2019	0.00	-0.23	0.23	0.00	0.00	0.00	0.00
	2015							
	2017	0.00	0.00	0.00	0.00	0.00	0.00	0.00
SKMGIM1203	2019	0.00	0.00	0.00	0.00	0.00	0.00	0.00
	2015							
	2017	-1.07	0.00	0.00	0.00	1.07	0.00	0.00
SKMGIM1204	2019	-0.75	0.00	0.00	0.00	0.75	0.00	0.00
	2015							
	2017	0.00	0.00	0.00	0.00	0.00	0.00	0.00
SKMGIM1205	2019	0.00	0.00	0.00	0.00	0.00	0.00	0.00
	2015							
	2017	0.00	0.00	0.00	0.00	0.00	0.00	0.00

Plantation ID	Year	MOD.DENSE-FOREST	NON-FOREST	OPEN-FOREST	SCRUB	VERY DENSE-FOREST	WATER	Total Area (Ha) (Gain, Loss)
	2017	0.00	0.00	0.00	0.00	0.00	0.00	0.00
	2019	-0.20	0.00	0.00	0.00	0.20	0.00	0.00
SKMGIM1206								
	2015							
	2017	-0.23	0.00	0.00	0.00	0.23	0.00	0.00
	2019	-0.33	0.33	0.00	0.00	0.00	0.00	0.00
SKMGIM1207								
	2015							
	2017	0.00	0.00	0.00	0.00	0.00	0.00	0.00
	2019	0.00	0.00	0.00	0.00	0.00	0.00	0.00
SKMGIM1208								
	2015							
	2017	0.00	0.00	0.00	0.00	0.00	0.00	0.00
	2019	-0.26	0.26	0.00	0.00	0.00	0.00	0.00
SKMGIM1209								
	2015							
	2017	0.00	0.00	0.00	0.00	0.00	0.00	0.00
	2019	-0.58	0.58	0.00	0.00	0.00	0.00	0.00
SKMGIM1210								
	2015							
	2017	0.00	0.00	0.00	0.00	0.00	0.00	0.00
	2019	0.00	-0.16	0.16	0.00	0.00	0.00	0.00
SKMGIM1211								
	2015							
	2017	0.00	0.00	0.00	0.00	0.00	0.00	0.00
	2019	-0.37	0.14	0.23	0.00	0.00	0.00	0.00
SKMGIM1212								
	2015							
	2017	-0.42	0.00	0.00	0.00	0.42	0.00	0.00
	2019	-1.01	0.00	0.00	0.00	1.01	0.00	0.00
SKMGIM1213								
	2015							
	2017	-1.32	0.00	0.00	0.00	1.32	0.00	0.00
	2019	-3.01	0.00	0.00	0.00	2.84	0.00	-0.16
SKMGIM1214								
	2015							
	2017	0.00	0.00	0.00	0.00	0.00	0.00	0.00
	2019	0.00	0.00	0.00	0.00	0.00	0.00	0.00
SKMGIM1215								

Plantation ID	Year	MOD.DENSE-FOREST	NON-FOREST	OPEN-FOREST	SCRUB	VERY DENSE-FOREST	WATER	Total Area (Ha) (Gain, Loss)
	2015							
	2017	0.00	0.00	0.00	0.00	0.00	0.00	0.00
	2019	0.27	0.00	0.26	0.00	-0.54	0.00	0.00
SKMGIM1216								
	2015							
	2017	0.00	0.00	0.00	0.00	0.00	0.00	0.00
	2019	0.00	-0.01	0.01	0.00	0.00	0.00	0.00
SKMGIM1217								
	2015							
	2017	0.00	0.00	0.00	0.00	0.00	0.00	0.00
	2019	0.00	0.20	-0.20	0.00	0.00	0.00	0.00
SKMGIM1218								
	2015							
	2017	0.00	0.00	0.00	0.00	0.00	0.00	0.00
	2019	0.00	0.23	-0.23	0.00	0.00	0.00	0.00
SKMGIM1219								
	2015							
	2017	0.00	0.00	0.00	0.00	0.00	0.00	0.00
	2019	-0.05	0.00	0.05	0.00	0.00	0.00	0.00
SKMGIM1220								
	2015							
	2017	0.00	0.00	0.00	0.00	0.00	0.00	0.00
	2019	-0.60	0.60	0.00	0.00	0.00	0.00	0.00
SKMGIM1221								
	2015							
	2017	0.00	0.00	0.00	0.00	0.00	0.00	0.00
	2019	0.00	0.00	0.00	0.00	0.00	0.00	0.00
SKMGIM1222								
	2015							
	2017	0.00	0.00	0.00	0.00	0.00	0.00	0.00
	2019	0.00	0.00	0.00	0.00	0.00	0.00	0.00
SKMGIM1223								
	2015							
	2017	0.00	0.00	0.00	0.00	0.00	0.00	0.00
	2019	0.00	0.00	0.00	0.00	0.00	0.00	0.00
SKMGIM1224								
	2015							
	2017	0.41	-0.41	0.00	0.00	0.00	0.00	0.00
	2019	0.41	-0.41	0.00	0.00	0.00	0.00	0.00

Plantation ID	Year	MOD.DENSE-FOREST	NON-FOREST	OPEN-FOREST	SCRUB	VERY DENSE-FOREST	WATER	Total Area (Ha) (Gain, Loss)
SKMGIM1225								
	2015							
	2017	0.00	0.00	0.00	0.00	0.00	0.00	0.00
	2019	0.00	0.38	-0.38	0.00	0.00	0.00	0.00
SKMGIM1226								
	2015							
	2017	0.00	0.00	0.00	0.00	0.00	0.00	0.00
	2019	0.00	0.00	0.00	0.00	0.00	0.00	0.00
SKMGIM1227								
	2015							
	2017	0.00	0.00	0.00	0.00	0.00	0.00	0.00
	2019	0.00	0.00	0.00	0.00	0.00	0.00	0.00
SKMGIM1228								
	2015							
	2017	0.00	0.00	0.00	0.00	0.00	0.00	0.00
	2019	0.11	0.00	-0.11	0.00	0.00	0.00	0.00
SKMGIM1229								
	2015							
	2017	-0.12	0.00	0.00	0.00	0.12	0.00	0.00
	2019	-0.21	0.21	0.00	0.00	0.00	0.00	0.00
SKMGIM1230								
	2015							
	2017	0.36	0.00	-0.36	0.00	0.00	0.00	0.00
	2019	0.36	0.00	-0.36	0.00	0.00	0.00	0.00
SKMGIM1231								
	2015							
	2017	0.25	-0.25	0.00	0.00	0.00	0.00	0.00
	2019	0.76	0.52	-1.28	0.00	0.00	0.00	0.00
SKMGIM1232								
	2015							
	2017	0.00	0.00	0.00	0.00	0.00	0.00	0.00
	2019	0.00	0.00	0.00	0.00	0.00	0.00	0.00
SKMGIM1233								
	2015							
	2017	0.00	0.00	0.00	0.00	0.00	0.00	0.00
	2019	0.00	0.08	-0.08	0.00	0.00	0.00	0.00
SKMGIM1234								
	2015							
	2017	0.00	0.00	0.00	0.00	0.00	0.00	0.00

Plantation ID	Year	MOD.DENSE-FOREST	NON-FOREST	OPEN-FOREST	SCRUB	VERY DENSE-FOREST	WATER	Total Area (Ha) (Gain, Loss)
SKMGIM1235	2019	0.00	0.00	0.00	0.00	0.00	0.00	0.00
	2015							
	2017	0.00	0.00	0.00	0.00	0.00	0.00	0.00
SKMGIM1236	2019	0.32	0.00	-0.32	0.00	0.00	0.00	0.00
	2015							
	2017	0.00	0.00	0.00	0.00	0.00	0.00	0.00
SKMGIM1237	2019	0.00	0.00	0.00	0.00	0.00	0.00	0.00
	2015							
	2017	0.00	0.00	0.00	0.00	0.00	0.00	0.00
SKMGIM1238	2019	0.00	0.00	0.00	0.00	0.00	0.00	0.00
	2015							
	2017	0.00	0.00	0.00	0.00	0.00	0.00	0.00
SKMGIM1239	2019	0.00	0.39	-0.39	0.00	0.00	0.00	0.00
	2015							
	2017	0.00	0.00	0.00	0.00	0.00	0.00	0.00
SKMGIM1240	2019	0.00	-0.31	0.31	0.00	0.00	0.00	0.00
	2015							
	2017	0.00	0.00	0.00	0.00	0.00	0.00	0.00
SKMGIM1241	2019	0.00	-0.74	0.74	0.00	0.00	0.00	0.00
	2015							
	2017	0.00	0.00	0.00	0.00	0.00	0.00	0.00
SKMGIM1242	2019	0.00	0.00	0.00	0.00	0.00	0.00	0.00
	2015							
	2017	0.00	0.00	0.00	0.00	0.00	0.00	0.00
SKMGIM1243	2019	0.20	-0.38	0.18	0.00	0.00	0.00	0.00
	2015							
	2017	0.00	0.00	0.00	0.00	0.00	0.00	0.00
SKMGIM1244	2019	-0.13	0.00	0.13	0.00	0.00	0.00	0.00
	2015							
	2017	0.00	0.00	0.00	0.00	0.00	0.00	0.00

Plantation ID	Year	MOD.DENSE-FOREST	NON-FOREST	OPEN-FOREST	SCRUB	VERY DENSE-FOREST	WATER	Total Area (Ha) (Gain, Loss)
	2017	0.00	0.00	0.00	0.00	0.00	0.00	0.00
	2019	-0.28	0.28	0.00	0.00	0.00	0.00	0.00
SKMGIM1245								
	2015							
	2017	0.00	0.00	0.00	0.00	0.00	0.00	0.00
	2019	0.00	0.62	0.00	-0.62	0.00	0.00	0.00
SKMGIM1246								
	2015							
	2017	0.15	0.00	-0.15	0.00	0.00	0.00	0.00
	2019	-3.21	3.36	-0.15	0.00	0.00	0.00	0.00
SKMGIM1247								
	2015							
	2017	0.00	0.00	0.00	0.00	0.00	0.00	0.00
	2019	0.90	0.00	-0.90	0.00	0.00	0.00	0.00
SKMGIM1248								
	2015							
	2017	-14.10	0.00	0.23	0.00	13.87	0.00	0.00
	2019	-15.01	0.00	-0.43	0.00	15.44	0.00	0.00
SKMGIM1249								
	2015							
	2017	0.20	0.00	-0.20	0.00	0.00	0.00	0.00
	2019	0.21	0.00	-0.21	0.00	0.00	0.00	0.00
SKMGIM1250								
	2015							
	2017	0.00	0.00	0.00	0.00	0.00	0.00	0.00
	2019	0.00	0.00	0.00	0.00	0.00	0.00	0.00
SKMGIM1251								
	2015							
	2017	0.61	0.00	-0.61	0.00	0.00	0.00	0.00
	2019	0.24	0.00	-0.24	0.00	0.00	0.00	0.00
SKMGIM1252								
	2015							
	2017	0.69	0.00	0.00	0.00	-0.69	0.00	0.00
	2019	-0.66	0.00	0.00	0.00	0.66	0.00	0.00
SKMGIM1253								
	2015							
	2017	0.44	0.00	-0.44	0.00	0.00	0.00	0.00
	2019	-0.47	0.00	-0.21	0.00	0.68	0.00	0.00
SKMGIM1254								

Plantation ID	Year	MOD.DENSE-FOREST	NON-FOREST	OPEN-FOREST	SCRUB	VERY DENSE-FOREST	WATER	Total Area (Ha) (Gain, Loss)
	2015							
	2017	0.00	0.00	0.00	0.00	0.00	0.00	0.00
	2019	0.00	0.00	0.00	0.00	0.00	0.00	0.00
SKMGIM1255								
	2015							
	2017	-1.95	0.00	0.00	0.00	1.95	0.00	0.00
	2019	-3.78	0.00	0.00	0.00	3.78	0.00	0.00
SKMGIM1256								
	2015							
	2017	0.00	0.00	0.00	0.00	0.00	0.00	0.00
	2019	0.00	0.00	0.00	0.00	0.00	0.00	0.00
SKMGIM1257								
	2015							
	2017	0.00	0.00	0.00	0.00	0.00	0.00	0.00
	2019	0.00	0.00	0.00	0.00	0.00	0.00	0.00
SKMGIM1258								
	2015							
	2017	0.00	0.00	0.00	0.00	0.00	0.00	0.00
	2019	0.00	0.00	0.00	0.00	0.00	0.00	0.00
SKMGIM1259								
	2015							
	2017	0.18	0.00	-0.18	0.00	0.00	0.00	0.00
	2019	0.14	0.08	-0.22	0.00	0.00	0.00	0.00
SKMGIM1260								
	2015							
	2017	0.00	0.00	0.00	0.00	0.00	0.00	0.00
	2019	0.00	0.00	0.00	0.00	0.00	0.00	0.00
SKMGIM1261								
	2015							
	2017	0.00	0.00	0.00	0.00	0.00	0.00	0.00
	2019	0.00	0.00	0.00	0.00	0.00	0.00	0.00
SKMGIM1262								
	2015							
	2017	0.00	0.00	0.00	0.00	0.00	0.00	0.00
	2019	0.00	0.00	0.00	0.00	0.00	0.00	0.00
SKMGIM1263								
	2015							
	2017	0.00	0.00	0.00	0.00	0.00	0.00	0.00
	2019	0.00	0.00	0.00	0.00	0.00	0.00	0.00

Plantation ID	Year	MOD.DENSE-FOREST	NON-FOREST	OPEN-FOREST	SCRUB	VERY DENSE-FOREST	WATER	Total Area (Ha) (Gain, Loss)
SKMGIM1264								
	2015							
	2017	0.44	0.00	0.00	0.00	-0.44	0.00	0.00
	2019	0.00	0.00	0.00	0.00	0.00	0.00	0.00
SKMGIM1265								
	2015							
	2017	0.19	0.00	-0.19	0.00	0.00	0.00	0.00
	2019	0.00	0.00	-0.19	0.00	0.19	0.00	0.00
SKMGIM1266								
	2015							
	2017	0.54	0.00	0.00	0.00	-0.54	0.00	0.00
	2019	-0.41	0.00	0.00	0.00	0.41	0.00	0.00
SKMGIM1267								
	2015							
	2017	-0.16	0.00	0.00	0.00	0.16	0.00	0.00
	2019	-0.16	0.00	0.00	0.00	0.16	0.00	0.00
SKMGIM1268								
	2015							
	2017	0.00	0.00	0.00	0.00	0.00	0.00	0.00
	2019	0.00	0.00	0.00	0.00	0.00	0.00	0.00
SKMGIM1269								
	2015							
	2017	0.00	0.00	0.00	0.00	0.00	0.00	0.00
	2019	0.00	0.00	0.00	0.00	0.00	0.00	0.00
SKMGIM1270								
	2015							
	2017	0.00	0.00	0.00	0.00	0.00	0.00	0.00
	2019	0.00	0.00	0.00	0.00	0.00	0.00	0.00
SKMGIM1271								
	2015							
	2017	-0.69	0.00	0.00	0.00	0.69	0.00	0.00
	2019	-0.69	-0.52	0.00	0.00	1.21	0.00	0.00
SKMGIM1272								
	2015							
	2017	-2.81	0.00	0.00	0.00	2.81	0.00	0.00
	2019	-1.47	0.00	0.00	0.00	1.47	0.00	0.00
SKMGIM1273								
	2015							
	2017	-2.00	0.00	0.00	0.00	2.00	0.00	0.00

Plantation ID	Year	MOD.DENSE-FOREST	NON-FOREST	OPEN-FOREST	SCRUB	VERY DENSE-FOREST	WATER	Total Area (Ha) (Gain, Loss)
SKMGIM1274	2019	-1.73	0.00	0.00	0.00	1.73	0.00	0.00
	2015							
	2017	-1.23	0.00	0.00	0.00	1.23	0.00	0.00
SKMGIM1275	2019	-0.57	0.00	0.00	0.00	0.57	0.00	0.00
	2015							
	2017	0.00	0.00	0.00	0.00	0.00	0.00	0.00
SKMGIM1276	2019	-0.14	0.14	0.00	0.00	0.00	0.00	0.00
	2015							
	2017	0.00	0.00	0.00	0.00	0.00	0.00	0.00
SKMGIM1277	2019	0.22	-0.22	0.00	0.00	0.00	0.00	0.00
	2015							
	2017	0.17	-0.17	0.00	0.00	0.00	0.00	0.00
SKMGIM1278	2019	0.01	-0.01	0.00	0.00	0.00	0.00	0.00
	2015							
	2017	0.00	0.00	0.00	0.00	0.00	0.00	0.00
SKMGIM1279	2019	0.13	-0.13	0.00	0.00	0.00	0.00	0.00
	2015							
	2017	0.13	-0.13	0.00	0.00	0.00	0.00	0.00
SKMGIM1280	2019	0.33	-0.33	0.00	0.00	0.00	0.00	0.00
	2015							
	2017	0.00	0.00	0.00	0.00	0.00	0.00	0.00
SKMGIM1281	2019	0.00	0.00	0.00	0.00	0.00	0.00	0.00
	2015							
	2017	0.00	0.00	0.00	0.00	0.00	0.00	0.00
SKMGIM1282	2019	0.00	0.00	0.00	0.00	0.00	0.00	0.00
	2015							
	2017	0.46	0.00	-0.46	0.00	0.00	0.00	0.00
SKMGIM1283	2019	-0.12	0.02	0.10	0.00	0.00	0.00	0.00
	2015							
	2017							

Plantation ID	Year	MOD.DENSE-FOREST	NON-FOREST	OPEN-FOREST	SCRUB	VERY DENSE-FOREST	WATER	Total Area (Ha) (Gain, Loss)
	2017	0.00	0.00	0.00	0.00	0.00	0.00	0.00
	2019	0.00	0.00	0.00	0.00	0.00	0.00	0.00
SKMGIM1284								
	2015							
	2017	0.00	0.00	0.00	0.00	0.00	0.00	0.00
	2019	-0.22	0.00	0.00	0.00	0.22	0.00	0.00
SKMGIM1285								
	2015							
	2017	0.00	0.00	0.00	0.00	0.00	0.00	0.00
	2019	0.00	0.00	0.00	0.00	0.00	0.00	0.00
SKMGIM1286								
	2015							
	2017	-0.25	0.00	0.25	0.00	0.00	0.00	0.00
	2019	-0.74	0.00	0.74	0.00	0.00	0.00	0.00
SKMGIM1287								
	2015							
	2017	0.00	0.00	0.00	0.00	0.00	0.00	0.00
	2019	0.00	0.00	0.00	0.00	0.00	0.00	0.00
SKMGIM1288								
	2015							
	2017	0.00	0.00	0.00	0.00	0.00	0.00	0.00
	2019	0.00	0.00	0.00	0.00	0.00	0.00	0.00
SKMGIM1289								
	2015							
	2017	0.00	0.00	0.00	0.00	0.00	0.00	0.00
	2019	0.00	0.00	0.00	0.00	0.00	0.00	0.00
SKMGIM1290								
	2015							
	2017	1.24	-1.24	0.00	0.00	0.00	0.00	0.00
	2019	0.94	-0.94	0.00	0.00	0.00	0.00	0.00
SKMGIM1291								
	2015							
	2017	-1.40	0.00	0.00	0.00	1.40	0.00	0.00
	2019	-1.79	0.00	0.00	0.00	1.79	0.00	0.00
SKMGIM1292								
	2015							
	2017	0.23	0.00	-0.23	0.00	0.00	0.00	0.00
	2019	0.23	0.00	-0.23	0.00	0.00	0.00	0.00
SKMGIM1293								

Plantation ID	Year	MOD.DENSE-FOREST	NON-FOREST	OPEN-FOREST	SCRUB	VERY DENSE-FOREST	WATER	Total Area (Ha) (Gain, Loss)
	2015							
	2017	-0.98	0.00	-0.35	0.00	1.33	0.00	0.00
	2019	-0.24	0.00	-0.21	0.00	0.45	0.00	0.00
SKMGIM1294								
	2015							
	2017	-2.69	0.00	0.00	0.00	2.69	0.00	0.00
	2019	-2.05	0.00	0.00	0.00	2.05	0.00	0.00
SKMGIM1295								
	2015							
	2017	0.00	0.00	0.00	0.00	0.00	0.00	0.00
	2019	0.81	0.00	-0.81	0.00	0.00	0.00	0.00
SKMGIM1296								
	2015							
	2017	0.23	0.00	-0.23	0.00	0.00	0.00	0.00
	2019	0.23	0.00	-0.23	0.00	0.00	0.00	0.00
SKMGIM1297								
	2015							
	2017	0.00	0.00	0.00	0.00	0.00	0.00	0.00
	2019	0.00	0.00	0.00	0.00	0.00	0.00	0.00
SKMGIM1298								
	2015							
	2017	0.00	0.00	0.00	0.00	0.00	0.00	0.00
	2019	0.00	0.00	0.00	0.00	0.00	0.00	0.00
SKMGIM1299								
	2015							
	2017	0.00	0.00	0.00	0.00	0.00	0.00	0.00
	2019	0.00	0.00	0.00	0.00	0.00	0.00	0.00
SKMGIM1300								
	2015							
	2017	-1.95	0.00	0.00	0.00	1.95	0.00	0.00
	2019	-1.90	0.00	0.00	0.00	1.90	0.00	0.00
SKMGIM1301								
	2015							
	2017	0.59	0.00	-0.59	0.00	0.00	0.00	0.00
	2019	-0.20	0.00	0.20	0.00	0.00	0.00	0.00

1.4 Mizoram Intervention Site Detail-Change Analysis

Changes in Forest Cover of GIM States between 2015, 2017 and 2019 assessments

Plantation ID	Year	MOD.DENSE-FOREST	NON-FOREST	OPEN-FOREST	VERY DENSE-FOREST	WATER	Total Area (Ha)
MZGIM1001							
	2015			43.94			43.94
	2017	28.07		16.57			44.64
	2019	25.58		19.05			44.64
MZGIM1002							
	2015		3.70	18.12			21.82
	2017	0.60	3.41	17.49			21.49
	2019	1.39	3.06	17.05			21.49
MZGIM1003							
	2015		32.27	201.66			233.93
	2017	54.11	28.77	150.28			233.16
	2019	57.14	26.97	149.04			233.16
MZGIM1004							
	2015		10.79	21.88			32.67
	2017	0.81	10.85	21.02			32.67
	2019	0.55	12.36	19.76			32.67
MZGIM1005							
	2015		25.01	65.71			90.73
	2017		26.20	64.12			90.31
	2019		25.13	65.18			90.31
MZGIM1006							
	2015			2.89			2.89
	2017	0.09	1.69	1.12			2.90
	2019	0.29	1.97	0.64			2.90
MZGIM1007							
	2015		0.64	3.43			4.07
	2017		3.58	0.58			4.16
	2019		2.66	1.50			4.16
MZGIM1008							
	2015			3.42			3.42
	2017			3.41			3.41
	2019			3.41			3.41
MZGIM1009							
	2015			3.42			3.42
	2017			3.41			3.41
	2019			3.41			3.41
MZGIM1010							
	2015	33.74		47.17			80.91

Plantation ID	Year	MOD.DENSE-FOREST	NON-FOREST	OPEN-FOREST	VERY DENSE-FOREST	WATER	Total Area (Ha)
	2017	33.02		47.41			80.43
	2019	31.52		48.91			80.43
MZGIM1012							
	2015	1.27		1.65			2.92
	2017	0.18		2.76			2.94
	2019			2.94			2.94
MZGIM1013							
	2015			1.66			1.66
	2017		0.14	1.55			1.70
	2019			1.70			1.70
MZGIM1014							
	2015	2.09	0.00				2.10
	2017	2.30	0.00				2.31
	2019	2.30	0.00				2.31
MZGIM1015							
	2015			1.87			1.87
	2017	0.90	0.81				1.72
	2019	1.40	0.20	0.12			1.72
MZGIM1016							
	2015			1.02			1.02
	2017	1.01	0.01				1.02
	2019	0.93	0.09				1.02
MZGIM1017							
	2015		1.97	1.40			3.37
	2017	1.33	0.85	1.31			3.49
	2019	0.88	0.52	2.10			3.49
MZGIM1018							
	2015	3.25	0.37	12.28			15.90
	2017	2.26	6.81	6.73			15.80
	2019	2.89	6.68	6.23			15.80
MZGIM1019							
	2015		0.26	2.20			2.46
	2017		0.38	2.21			2.59
	2019		0.74	1.85			2.59
MZGIM1020							
	2015	21.31		43.22			64.53
	2017	17.54	1.80	45.10			64.44
	2019	15.45	4.38	44.61			64.44
MZGIM1021							

Plantation ID	Year	MOD.DENSE-FOREST	NON-FOREST	OPEN-FOREST	VERY DENSE-FOREST	WATER	Total Area (Ha)
	2015	23.30	1.33	31.92			56.55
	2017	22.08	2.52	31.67			56.27
	2019	16.28	11.34	28.65			56.27
MZGIM1022							
	2015		0.86	2.74			3.60
	2017		1.72	2.15			3.87
	2019	0.23	1.46	2.18			3.87
MZGIM1023							
	2015		1.72	0.58			2.30
	2017		2.25	0.18			2.43
	2019		2.08	0.36			2.43
MZGIM1025							
	2015	0.28		1.47			1.75
	2017		1.84				1.84
	2019		1.25	0.59			1.84
MZGIM1027							
	2015	1.17	0.12	1.96			3.26
	2017			3.34			3.34
	2019			3.34			3.34
MZGIM1029							
	2015		6.40	7.47			13.87
	2017		7.76	6.15			13.91
	2019		7.33	6.58			13.91
MZGIM1030							
	2015		0.84	0.66			1.49
	2017		0.90	0.79			1.68
	2019		1.29	0.39			1.68
MZGIM1031							
	2015	0.11		6.45			6.57
	2017	0.11	0.38	6.01			6.50
	2019		0.38	6.13			6.50
MZGIM1032							
	2015			1.00			1.00
	2017	0.95					0.95
	2019	0.95					0.95
MZGIM1033							
	2015			2.50			2.50
	2017	1.17	0.02	1.25			2.44
	2019	1.13	0.69	0.63			2.44

Plantation ID	Year	MOD.DENSE-FOREST	NON-FOREST	OPEN-FOREST	VERY DENSE-FOREST	WATER	Total Area (Ha)
MZGIM1034							
	2015	1.07		1.71			2.78
	2017	1.74		1.02			2.77
	2019	0.92		1.85			2.77
MZGIM1036							
	2015			3.20			3.20
	2017			3.37			3.37
	2019		2.87	0.50			3.37
MZGIM1037							
	2015			4.72			4.72
	2017	1.34	1.94	1.47			4.75
	2019	2.03	2.02	0.69			4.75
MZGIM1038							
	2015			3.98			3.98
	2017			3.90			3.90
	2019			3.90			3.90
MZGIM1039							
	2015			4.08			4.08
	2017			4.14			4.14
	2019			4.14			4.14
MZGIM1040							
	2015	0.22	0.58	3.99			4.79
	2017	0.45	0.21	4.10			4.77
	2019	0.14		4.63			4.77
MZGIM1041							
	2015	2.97		55.18			58.15
	2017	0.42		56.78			57.20
	2019	0.96	0.12	56.11			57.20
MZGIM1042							
	2015			0.94			0.94
	2017		0.88	0.03			0.91
	2019		0.31	0.60			0.91
MZGIM1043							
	2015	2.65		0.82			3.46
	2017	2.10		1.34			3.45
	2019	3.01		0.44			3.45
MZGIM1044							
	2015		4.69	50.52			55.21
	2017		3.23	51.27			54.50

Plantation ID	Year	MOD.DENSE-FOREST	NON-FOREST	OPEN-FOREST	VERY DENSE-FOREST	WATER	Total Area (Ha)
	2019		3.90	50.60			54.50
MZGIM1045							
	2015		5.70	58.49			64.18
	2017		8.06	55.65			63.71
	2019		17.88	45.83			63.71
MZGIM1046							
	2015		13.65	55.61			69.25
	2017		21.30	47.15			68.46
	2019		24.80	43.66			68.46
MZGIM1047							
	2015		2.25	71.76			74.00
	2017		7.92	65.74			73.66
	2019		7.91	65.75			73.66
MZGIM1048							
	2015			8.35			8.35
	2017			8.05			8.05
	2019			8.05			8.05
MZGIM1049							
	2015	18.06		30.86			48.91
	2017	18.64		30.31			48.95
	2019	16.22		32.73			48.95
MZGIM1050							
	2015	1.02	0.83	4.42			6.27
	2017		0.92	5.30			6.22
	2019		2.66	3.56			6.22
MZGIM1051							
	2015			0.95			0.95
	2017			0.91			0.91
	2019		0.00	0.90			0.91
MZGIM1052							
	2015			2.71			2.71
	2017			2.76			2.76
	2019	0.18		2.58			2.76
MZGIM1053							
	2015	0.11		1.33			1.44
	2017			1.59			1.59
	2019			1.59			1.59
MZGIM1055							
	2015	3.53		11.27			14.79

Plantation ID	Year	MOD.DENSE-FOREST	NON-FOREST	OPEN-FOREST	VERY DENSE-FOREST	WATER	Total Area (Ha)
	2017	3.26		11.37			14.63
	2019	2.25		12.38			14.63
MZGIM1057							
	2015	7.27		40.67			47.93
	2017	12.48		35.18			47.67
	2019	10.87		36.79			47.67
MZGIM1059							
	2015		1.64	1.50			3.14
	2017		0.93	2.42			3.36
	2019		1.27	2.08			3.36
MZGIM1060							
	2015	1.84		1.96			3.80
	2017	1.26		2.60			3.86
	2019	0.60		3.26			3.86
MZGIM1061							
	2015			0.83			0.83
	2017			0.83			0.83
	2019			0.83			0.83
MZGIM1063							
	2015	4.02		1.91			5.93
	2017	5.01	0.16	0.82			5.98
	2019	5.19		0.80			5.98
MZGIM1064							
	2015		0.02	1.88			1.90
	2017		1.33	0.56			1.89
	2019		1.70	0.19			1.89
MZGIM1065							
	2015		0.73	1.06			1.79
	2017		0.73	1.07			1.79
	2019		0.14	1.65			1.79
MZGIM1067							
	2015			3.26			3.26
	2017			3.19			3.19
	2019			3.19			3.19
MZGIM1068							
	2015	0.16		2.53			2.69
	2017	0.16		2.56			2.72
	2019	0.26		2.46			2.72
MZGIM1069							

Plantation ID	Year	MOD.DENSE-FOREST	NON-FOREST	OPEN-FOREST	VERY DENSE-FOREST	WATER	Total Area (Ha)
	2015			4.57			4.57
	2017			5.10			5.10
	2019			5.10			5.10
MZGIM1070							
	2015			0.94			0.94
	2017	0.39	0.50				0.89
	2019	0.16	0.69	0.03			0.89
MZGIM1071							
	2015		0.89	2.32			3.21
	2017		1.48	2.10			3.58
	2019		2.81	0.77			3.58
MZGIM1072							
	2015			2.51			2.51
	2017			2.64			2.64
	2019			2.64			2.64
MZGIM1073							
	2015			0.72			0.72
	2017			0.80			0.80
	2019			0.80			0.80
MZGIM1075							
	2015			0.76			0.76
	2017		0.13	0.65			0.79
	2019		0.33	0.46			0.79
MZGIM1076							
	2015		1.14	9.35			10.48
	2017			10.62			10.62
	2019			10.62			10.62
MZGIM1077							
	2015			11.56			11.56
	2017			11.92			11.92
	2019			11.92			11.92
MZGIM1078							
	2015			7.46			7.46
	2017			7.23			7.23
	2019			7.23			7.23
MZGIM1079							
	2015			0.85			0.85
	2017	0.23		0.69			0.92
	2019	0.09		0.82			0.92

Plantation ID	Year	MOD.DENSE-FOREST	NON-FOREST	OPEN-FOREST	VERY DENSE-FOREST	WATER	Total Area (Ha)
MZGIM1080							
	2015			3.45			3.45
	2017			3.65			3.65
	2019		0.20	3.45			3.65
MZGIM1082							
	2015	2.81		1.04			3.86
	2017	0.00		0.36			0.36
	2019	0.00					0.00
MZGIM1083							
	2015			3.44			3.44
	2017			3.69			3.69
	2019			3.69			3.69
MZGIM1084							
	2015		0.98	2.32			3.30
	2017		1.32	2.02			3.34
	2019		1.70	1.63			3.34
MZGIM1086							
	2015	1.36	0.32	5.72			7.40
	2017			7.36			7.36
	2019			7.36			7.36
MZGIM1087							
	2015	0.76		15.37			16.13
	2017	1.06		14.79			15.85
	2019	1.59		14.26			15.85
MZGIM1089							
	2015	15.39		33.67			49.06
	2017	8.12		40.77			48.89
	2019	8.48		40.41			48.89
MZGIM1091							
	2015	22.68		34.05			56.73
	2017	28.67		27.77			56.44
	2019	27.62		28.81			56.44
MZGIM1093							
	2015	21.57		43.24			64.81
	2017	25.20		39.83			65.03
	2019	26.99		38.04			65.03
MZGIM1095							
	2015	29.71	0.73	50.74			81.19
	2017	42.33		38.58			80.91

Plantation ID	Year	MOD.DENSE-FOREST	NON-FOREST	OPEN-FOREST	VERY DENSE-FOREST	WATER	Total Area (Ha)
	2019	40.58		40.33			80.91
MZGIM1097							
	2015	1.21		14.39			15.60
	2017			15.37			15.37
	2019			15.37			15.37
MZGIM1098							
	2015			3.42			3.42
	2017			3.51			3.51
	2019			3.51			3.51
MZGIM1099							
	2015	54.38		28.08			82.45
	2017	54.80		27.38			82.19
	2019	54.97		27.22			82.19
MZGIM1100							
	2015	2.40	1.27	3.06			6.73
	2017	2.26	1.96	2.64			6.86
	2019	2.72	1.73	2.41			6.86
MZGIM1101							
	2015		0.51	1.94			2.45
	2017		0.15	2.62			2.77
	2019		0.35	2.42			2.77
MZGIM1103							
	2015		0.14	3.48			3.62
	2017		1.64	2.15			3.79
	2019		2.11	1.68			3.79
MZGIM1105							
	2015			0.83			0.83
	2017			0.90			0.90
	2019			0.90			0.90
MZGIM1107							
	2015			4.50			4.50
	2017		4.47	0.00			4.47
	2019		4.47				4.47
MZGIM1108							
	2015	0.15		3.25			3.39
	2017	0.20		3.18			3.38
	2019	0.58		2.80			3.38
MZGIM1109							
	2015	1.14		2.50			3.65

Plantation ID	Year	MOD.DENSE-FOREST	NON-FOREST	OPEN-FOREST	VERY DENSE-FOREST	WATER	Total Area (Ha)
	2017		0.82	2.95			3.77
	2019		0.85	2.92			3.77
MZGIM1110							
	2015		1.76	2.43			4.19
	2017		1.66	2.67			4.33
	2019		1.43	2.90			4.33
MZGIM1111							
	2015	2.78		0.22			3.00
	2017	2.95					2.95
	2019	2.95					2.95
MZGIM1112							
	2015			0.97			0.97
	2017			0.94			0.94
	2019		0.03	0.91			0.94
MZGIM1113							
	2015			4.03			4.03
	2017			3.76			3.76
	2019			3.76			3.76
MZGIM1114							
	2015		1.38	1.32			2.70
	2017			2.84			2.84
	2019			2.84			2.84
MZGIM1115							
	2015			1.87			1.87
	2017		1.75	0.19			1.94
	2019		1.58	0.36			1.94
MZGIM1116							
	2015	1.27		2.86			4.13
	2017	1.27		2.75			4.02
	2019	1.73		2.29			4.02
MZGIM1117							
	2015			0.84			0.84
	2017			0.84			0.84
	2019			0.84			0.84
MZGIM1119							
	2015	0.00		3.87			3.87
	2017	0.00		3.86			3.86
	2019		1.27	2.60			3.86
MZGIM1120							

Plantation ID	Year	MOD.DENSE-FOREST	NON-FOREST	OPEN-FOREST	VERY DENSE-FOREST	WATER	Total Area (Ha)
	2015		0.22	0.42			0.64
	2017		0.22	0.54			0.76
	2019		0.45	0.31			0.76
MZGIM1121							
	2015	1.80		0.42			2.22
	2017	2.08		0.40			2.49
	2019	2.49					2.49
MZGIM1122							
	2015		0.15	3.40			3.55
	2017			3.68			3.68
	2019			3.68			3.68
MZGIM1123							
	2015	0.87	0.28	2.44			3.59
	2017	0.79	0.19	2.64			3.63
	2019	0.34		3.29			3.63
MZGIM1124							
	2015			3.31			3.31
	2017			3.38			3.38
	2019			3.38			3.38
MZGIM1125							
	2015	1.99		0.97			2.97
	2017		2.07	0.92			2.98
	2019		1.98	1.01			2.98
MZGIM1127							
	2015		0.40	3.42			3.82
	2017		1.03	2.72			3.75
	2019		1.88	1.87			3.75
MZGIM1129							
	2015			0.45			0.45
	2017			0.62			0.62
	2019			0.62			0.62
MZGIM1131							
	2015	1.16		0.93			2.09
	2017	1.79	0.59				2.38
	2019	0.87	1.27	0.23			2.38
MZGIM1133							
	2015	0.15	0.68	2.24			3.06
	2017	0.23		2.86			3.09
	2019	0.19		2.90			3.09

Plantation ID	Year	MOD.DENSE-FOREST	NON-FOREST	OPEN-FOREST	VERY DENSE-FOREST	WATER	Total Area (Ha)
MZGIM1134							
	2015			4.10			4.10
	2017	3.59		0.32			3.91
	2019	3.91					3.91
MZGIM1135							
	2015	0.64		2.20			2.85
	2017	1.48		1.33			2.81
	2019	0.77		2.03			2.81
MZGIM1136							
	2015			2.62			2.62
	2017	0.57	1.72	0.42			2.71
	2019	0.35	0.89	1.47			2.71
MZGIM1137							
	2015	0.57	1.07	1.96			3.60
	2017		2.11	1.44			3.55
	2019		2.13	1.42			3.55
MZGIM1138							
	2015	4.67	0.19	3.34			8.20
	2017	3.48	0.19	4.65			8.32
	2019	4.69		3.64			8.32
MZGIM1139							
	2015			1.82			1.82
	2017		0.45	1.26			1.70
	2019		0.06	1.64			1.70
MZGIM1140							
	2015		0.42	0.61			1.03
	2017		0.74	0.43			1.18
	2019		0.83	0.35			1.18
MZGIM1141							
	2015	0.09	0.67	0.94			1.70
	2017			1.72			1.72
	2019		0.17	1.56			1.72
MZGIM1143							
	2015	3.39		0.76			4.16
	2017	4.10		0.14			4.24
	2019	4.24					4.24
MZGIM1144							
	2015			2.83			2.83
	2017		2.53	0.41			2.94

Plantation ID	Year	MOD.DENSE-FOREST	NON-FOREST	OPEN-FOREST	VERY DENSE-FOREST	WATER	Total Area (Ha)
	2019		2.35	0.59			2.94
MZGIM1145							
	2015		0.86	1.83			2.69
	2017			2.78			2.78
	2019		2.50	0.28			2.78
MZGIM1146							
	2015	1.74		1.32			3.06
	2017	3.56					3.56
	2019	3.56					3.56
MZGIM1147							
	2015			1.83			1.83
	2017			1.76			1.76
	2019			1.76			1.76
MZGIM1148							
	2015		0.13	2.93			3.06
	2017			3.14			3.14
	2019			3.14			3.14
MZGIM1149							
	2015		0.12	3.60			3.72
	2017			3.73			3.73
	2019		0.05	3.68			3.73
MZGIM1150							
	2015			0.38			0.38
	2017			0.49			0.49
	2019			0.49			0.49
MZGIM1152							
	2015			2.61			2.61
	2017			2.61			2.61
	2019			2.61			2.61
MZGIM1154							
	2015	2.66		1.20			3.86
	2017	2.88		0.92			3.80
	2019	3.22		0.57			3.80
MZGIM1155							
	2015		0.52	2.00			2.52
	2017			2.67			2.67
	2019			2.67			2.67
MZGIM1156							
	2015			3.10			3.10

Plantation ID	Year	MOD.DENSE-FOREST	NON-FOREST	OPEN-FOREST	VERY DENSE-FOREST	WATER	Total Area (Ha)
	2017			3.24			3.24
	2019			3.24			3.24
MZGIM1157							
	2015	0.86	2.20	0.22			3.28
	2017		3.28				3.28
	2019		3.28				3.28
MZGIM1158							
	2015		1.57	1.72			3.29
	2017		1.97	1.40			3.37
	2019		1.05	2.32			3.37
MZGIM1159							
	2015			2.90			2.90
	2017			2.75			2.75
	2019			2.75			2.75
MZGIM1160							
	2015			2.83			2.83
	2017		1.98	0.75			2.74
	2019		1.45	1.29			2.74
MZGIM1162							
	2015		0.81	0.83			1.64
	2017		0.99	0.66			1.66
	2019		0.65	1.00			1.66
MZGIM1163							
	2015			0.97			0.97
	2017		0.34	0.60			0.95
	2019		0.72	0.22			0.95
MZGIM1164							
	2015			1.80			1.80
	2017		0.22	1.52			1.73
	2019		0.35	1.38			1.73
MZGIM1165							
	2015		0.83	2.07			2.89
	2017		1.23	1.63			2.86
	2019		1.80	1.06			2.86
MZGIM1166							
	2015			3.97			3.97
	2017			4.07			4.07
	2019			4.07			4.07
MZGIM1167							

Plantation ID	Year	MOD.DENSE-FOREST	NON-FOREST	OPEN-FOREST	VERY DENSE-FOREST	WATER	Total Area (Ha)
	2015		0.44	3.88			4.32
	2017		0.32	4.06			4.38
	2019			4.38			4.38
MZGIM1168							
	2015	1.99		1.58			3.58
	2017	1.96		1.62			3.58
	2019	1.60		1.97			3.58
MZGIM1169							
	2015			3.15			3.15
	2017			3.26			3.26
	2019		1.08	2.18			3.26
MZGIM1170							
	2015			0.60			0.60
	2017			0.73			0.73
	2019			0.73			0.73
MZGIM1172							
	2015			3.55			3.55
	2017		0.42	3.12			3.55
	2019		1.82	1.73			3.55
MZGIM1173							
	2015	2.37		2.88			5.25
	2017	1.66		3.76			5.42
	2019	0.91	0.13	4.38			5.42
MZGIM1174							
	2015			3.87			3.87
	2017			3.90			3.90
	2019			3.90			3.90
MZGIM1176							
	2015		0.92	2.78			3.69
	2017		0.22	3.47			3.69
	2019		1.74	1.95			3.69
MZGIM1177							
	2015		0.34	1.98			2.32
	2017			2.45			2.45
	2019			2.45			2.45
MZGIM1178							
	2015		1.60				1.60
	2017		1.82				1.82
	2019		1.82				1.82

Plantation ID	Year	MOD.DENSE-FOREST	NON-FOREST	OPEN-FOREST	VERY DENSE-FOREST	WATER	Total Area (Ha)
MZGIM1179							
	2015	0.16		5.18			5.34
	2017	0.16	1.91	3.44			5.51
	2019	0.60	2.13	2.78			5.51
MZGIM1180							
	2015	3.69		0.15			3.84
	2017	3.01		0.91			3.92
	2019	2.78		1.14			3.92
MZGIM1181							
	2015	2.12		1.55			3.67
	2017	0.13		3.58			3.71
	2019			3.71			3.71
MZGIM1182							
	2015			0.49			0.49
	2017			0.71			0.71
	2019			0.71			0.71
MZGIM1183							
	2015	1.37	0.15	2.54			4.05
	2017	1.88		2.19			4.07
	2019	2.33		1.74			4.07
MZGIM1184							
	2015		38.80	25.36			64.16
	2017		46.40	17.63			64.03
	2019		27.16	36.87			64.03
MZGIM1185							
	2015	1.15	0.54	3.53			5.22
	2017	1.28	0.37	3.84			5.49
	2019	0.35	1.98	3.15			5.49
MZGIM1186							
	2015		0.46	0.41			0.88
	2017		0.46	0.49			0.95
	2019		0.49	0.46			0.95
MZGIM1187							
	2015		0.38	4.30			4.68
	2017		0.38	4.46			4.84
	2019			4.84			4.84
MZGIM1188							
	2015			3.61			3.61
	2017	0.20		3.31			3.51

Plantation ID	Year	MOD.DENSE-FOREST	NON-FOREST	OPEN-FOREST	VERY DENSE-FOREST	WATER	Total Area (Ha)
	2019	0.20		3.31			3.51
MZGIM1189							
	2015		1.03	2.77			3.80
	2017		1.50	2.30			3.80
	2019		1.79	2.01			3.80
MZGIM1190							
	2015		0.34	2.37			2.71
	2017		0.17	2.54			2.70
	2019		0.49	2.21			2.70
MZGIM1192							
	2015	0.24		3.39			3.63
	2017		2.17	1.50			3.67
	2019	0.16	0.67	2.84			3.67
MZGIM1194							
	2015		5.53	9.13			14.66
	2017	1.67	5.33	7.80			14.80
	2019	1.94	3.92	8.94			14.80
MZGIM1195							
	2015		0.46	56.89			57.35
	2017		0.69	56.35			57.04
	2019		0.23	56.81			57.04
MZGIM1197							
	2015	46.44		35.16			81.60
	2017	55.84		26.09			81.93
	2019	53.11		28.81			81.93
MZGIM1198							
	2015		0.36	1.39			1.74
	2017		1.52	0.20			1.72
	2019		1.27	0.45			1.72
MZGIM1199							
	2015			2.49			2.49
	2017		2.38	0.38			2.77
	2019		2.39	0.38			2.77
MZGIM1201							
	2015	0.13	1.46	67.41			69.01
	2017	6.31	4.39	57.95			68.65
	2019	5.78	6.95	55.92			68.65
MZGIM1202							
	2015		1.85	2.30			4.15

Plantation ID	Year	MOD.DENSE-FOREST	NON-FOREST	OPEN-FOREST	VERY DENSE-FOREST	WATER	Total Area (Ha)
	2017		1.26	2.94			4.20
	2019		0.13	4.07			4.20
MZGIM1203							
	2015	0.74		3.88			4.62
	2017	0.59		4.15			4.74
	2019	0.82		3.92			4.74
MZGIM1204							
	2015		1.17	3.60			4.78
	2017		0.74	4.34			5.08
	2019		0.97	4.11			5.08
MZGIM1205							
	2015			2.33			2.33
	2017			2.51			2.51
	2019			2.51			2.51
MZGIM1206							
	2015	2.23	1.33				3.56
	2017	1.87	1.46	0.23			3.56
	2019	2.03	0.63	0.90			3.56
MZGIM1207							
	2015		0.81	72.89			73.70
	2017		5.79	67.58			73.37
	2019		5.99	67.37			73.37
MZGIM1208							
	2015			0.51			0.51
	2017		0.53	0.23			0.76
	2019		0.37	0.39			0.76
MZGIM1209							
	2015		0.44	3.23			3.67
	2017		0.33	3.35			3.68
	2019		0.90	2.78			3.68
MZGIM1211							
	2015	0.17		1.39			1.56
	2017		0.14	1.60			1.74
	2019	0.22	0.52	1.01			1.74
MZGIM1213							
	2015	0.60		2.94			3.53
	2017	0.58		3.16			3.74
	2019	0.14		3.60			3.74
MZGIM1215							

Plantation ID	Year	MOD.DENSE-FOREST	NON-FOREST	OPEN-FOREST	VERY DENSE-FOREST	WATER	Total Area (Ha)
	2015		0.76	2.48			3.24
	2017		2.17	1.17			3.34
	2019		2.44	0.90			3.34
MZGIM1216							
	2015			2.45			2.45
	2017			2.63			2.63
	2019			2.63			2.63
MZGIM1217							
	2015		1.86	2.09			3.94
	2017		1.83	2.05			3.89
	2019		1.85	2.04			3.89
MZGIM1219							
	2015			2.47			2.47
	2017		1.17	1.56			2.73
	2019		2.21	0.52			2.73
MZGIM1220							
	2015	7.38	4.19	52.91			64.48
	2017	3.13	15.91	45.68			64.72
	2019	2.83	17.59	44.29			64.72
MZGIM1221							
	2015	20.59	1.25	43.74			65.57
	2017	31.07		34.08			65.15
	2019	31.40		33.75			65.15
MZGIM1222							
	2015		0.10	2.62			2.72
	2017			2.57			2.57
	2019			2.57			2.57
MZGIM1223							
	2015	0.27		1.79			2.06
	2017	0.27		1.75			2.02
	2019			2.02			2.02
MZGIM1224							
	2015			3.43			3.43
	2017			3.29			3.29
	2019			3.29			3.29
MZGIM1225							
	2015	1.51		2.03			3.54
	2017	1.27		2.65			3.91
	2019	0.38		3.54			3.91

Plantation ID	Year	MOD.DENSE-FOREST	NON-FOREST	OPEN-FOREST	VERY DENSE-FOREST	WATER	Total Area (Ha)
MZGIM1226							
	2015		2.24	0.84			3.07
	2017		1.36	1.99			3.36
	2019		1.09	2.26			3.36
MZGIM1227							
	2015	2.22		0.33			2.55
	2017	2.62					2.62
	2019	2.62					2.62
MZGIM1228							
	2015		1.84	1.93			3.77
	2017		0.35	3.31			3.66
	2019		0.57	3.09			3.66
MZGIM1229							
	2015		2.69				2.69
	2017		2.61				2.61
	2019		2.26	0.36			2.61
MZGIM1231							
	2015			2.53			2.53
	2017		0.15	2.69			2.84
	2019		0.19	2.64			2.84
MZGIM1232							
	2015	23.28		25.64			48.92
	2017	30.16		18.48			48.64
	2019	27.98		20.66			48.64
MZGIM1233							
	2015	48.37		35.45			83.82
	2017	60.92		22.86			83.78
	2019	60.72		23.06			83.78
MZGIM1234							
	2015	5.74		8.41			14.15
	2017	6.62		7.58			14.20
	2019	7.60		6.60			14.20
MZGIM1235							
	2015	11.10		37.28			48.38
	2017	8.64		39.58			48.22
	2019	8.89		39.33			48.22
MZGIM1236							
	2015	5.98	1.22	42.73			49.93
	2017	2.63		47.09			49.72

Plantation ID	Year	MOD.DENSE-FOREST	NON-FOREST	OPEN-FOREST	VERY DENSE-FOREST	WATER	Total Area (Ha)
	2019	3.27		46.44			49.72
MZGIM1237							
	2015	9.82	0.70	46.94			57.45
	2017	11.42		45.85			57.27
	2019	15.75		41.53			57.27
MZGIM1238							
	2015			0.87			0.87
	2017		0.33	0.59			0.92
	2019			0.92			0.92
MZGIM1239							
	2015	1.29		0.44			1.73
	2017	1.35		0.57			1.92
	2019	0.12		1.80			1.92
MZGIM1241							
	2015	0.20		2.24			2.44
	2017	0.34		2.23			2.57
	2019	0.72	0.44	1.40			2.57
MZGIM1243							
	2015		0.40	2.15			2.56
	2017		1.38	1.27			2.65
	2019		0.77	1.88			2.65
MZGIM1244							
	2015		0.21	1.78			2.00
	2017		0.05	1.93			1.98
	2019			1.98			1.98
MZGIM1245							
	2015			0.70			0.70
	2017		0.87				0.87
	2019		0.87				0.87
MZGIM1246							
	2015			0.81			0.81
	2017		0.48	0.33			0.81
	2019		0.48	0.34			0.81
MZGIM1247							
	2015	23.32	3.19	41.23			67.74
	2017	19.90		42.39			62.29
	2019	19.74		42.69			62.43
MZGIM1248							
	2015	6.25		9.30			15.55

Plantation ID	Year	MOD.DENSE-FOREST	NON-FOREST	OPEN-FOREST	VERY DENSE-FOREST	WATER	Total Area (Ha)
	2017	9.39		6.10			15.49
	2019	8.91		6.58			15.49
MZGIM1249							
	2015		0.93	2.25			3.18
	2017	0.21	1.29	1.96			3.46
	2019	0.21	1.29	1.96			3.46
MZGIM1250							
	2015	1.74		2.57			4.31
	2017	0.63		3.75			4.38
	2019	0.21		4.17			4.38
MZGIM1251							
	2015			2.45			2.45
	2017		0.04	2.58			2.63
	2019		0.01	2.62			2.63
MZGIM1252							
	2015	0.13		2.48			2.62
	2017		0.17	2.63			2.80
	2019		0.17	2.64			2.80
MZGIM1254							
	2015	0.91		2.55			3.47
	2017			3.65			3.65
	2019			3.65			3.65
MZGIM1255							
	2015			3.87			3.87
	2017	0.76		3.11			3.87
	2019	1.34		2.53			3.87
MZGIM1256							
	2015		1.86	1.66			3.52
	2017		1.97	1.70			3.67
	2019		1.36	2.31			3.67
MZGIM1258							
	2015	0.78		2.91			3.69
	2017	0.53		3.38			3.91
	2019	0.75		3.16			3.91
MZGIM1259							
	2015	0.85		3.67			4.53
	2017	4.37	0.17	0.23			4.77
	2019	4.60	0.17				4.77
MZGIM1260							

Plantation ID	Year	MOD.DENSE-FOREST	NON-FOREST	OPEN-FOREST	VERY DENSE-FOREST	WATER	Total Area (Ha)
	2015	0.61		1.87			2.48
	2017	0.23		2.38			2.61
	2019			2.61			2.61
MZGIM1261							
	2015		0.51	3.25			3.77
	2017		0.22	3.57			3.79
	2019			3.79			3.79
MZGIM1262							
	2015			7.73			7.73
	2017			7.71			7.71
	2019			7.71			7.71
MZGIM1264							
	2015		0.07	1.49			1.56
	2017		0.14	1.54			1.68
	2019		0.61	1.07			1.68
MZGIM1265							
	2015		22.68	40.32			63.01
	2017		20.70	42.43			63.13
	2019		20.92	42.20			63.13
MZGIM1266							
	2015			11.13			11.13
	2017	0.92		10.46			11.38
	2019			11.38			11.38
MZGIM1267							
	2015			6.50			6.50
	2017	0.36		6.10			6.46
	2019			6.46			6.46
MZGIM1268							
	2015			8.72			8.72
	2017			8.40			8.40
	2019			8.40			8.40
MZGIM1269							
	2015		2.57	1.11			3.67
	2017		2.99	0.76			3.74
	2019		1.84	1.90			3.74
MZGIM1270							
	2015			3.87			3.87
	2017			3.92			3.92
	2019			3.92			3.92

Plantation ID	Year	MOD.DENSE-FOREST	NON-FOREST	OPEN-FOREST	VERY DENSE-FOREST	WATER	Total Area (Ha)
MZGIM1271							
	2015	1.61	4.04	8.98			14.62
	2017		6.54	8.06			14.60
	2019	0.60	7.94	6.06			14.60
MZGIM1272							
	2015	1.73	0.11	5.08			6.92
	2017	1.07	0.80	5.47			7.34
	2019	0.62	1.61	5.11			7.34
MZGIM1273							
	2015		0.78	6.42			7.20
	2017		0.74	6.57			7.31
	2019		0.63	6.68			7.31
MZGIM1275							
	2015	0.41	5.73	10.63			16.77
	2017	0.23	5.86	10.65			16.74
	2019	0.20	5.05	11.49			16.74
MZGIM1277							
	2015	2.27	3.35	1.04			6.66
	2017	2.83	3.55	0.22			6.60
	2019	3.74	2.64	0.22			6.60
MZGIM1278							
	2015	3.76	0.15	0.67			4.58
	2017	4.41	0.15				4.57
	2019	4.24	0.32				4.57
MZGIM1279							
	2015	0.67	0.14	7.26			8.07
	2017		1.13	6.90			8.03
	2019		0.94	7.09			8.03
MZGIM1281							
	2015		0.31	3.27			3.58
	2017		0.39	3.25			3.64
	2019		1.03	2.61			3.64
MZGIM1282							
	2015		2.25	1.10			3.35
	2017			3.60			3.60
	2019			3.60			3.60
MZGIM1283							
	2015	1.01		2.99			3.99
	2017	2.15		2.04			4.19

Plantation ID	Year	MOD.DENSE-FOREST	NON-FOREST	OPEN-FOREST	VERY DENSE-FOREST	WATER	Total Area (Ha)
	2019	1.69		2.50			4.19
MZGIM1284							
	2015	1.43		1.41			2.83
	2017	1.56		1.43			2.98
	2019	1.80		1.18			2.98
MZGIM1286							
	2015			1.00			1.00
	2017	0.30	0.58				0.88
	2019	0.00	0.55	0.32			0.88
MZGIM1287							
	2015		0.42	1.98			2.40
	2017		0.19	2.37			2.56
	2019		0.23	2.33			2.56
MZGIM1288							
	2015	13.64	0.85	66.37			80.86
	2017	11.18		68.80			79.98
	2019	13.31		66.66			79.98
MZGIM1289							
	2015			0.79			0.79
	2017			0.87			0.87
	2019			0.87			0.87
MZGIM1290							
	2015		0.31	1.57			1.87
	2017		1.50	0.44			1.93
	2019		1.89	0.05			1.93
MZGIM1291							
	2015			1.92			1.92
	2017			1.90			1.90
	2019			1.90			1.90
MZGIM1293							
	2015	1.32		2.27			3.59
	2017	3.19		0.50			3.69
	2019	2.50		1.19			3.69
MZGIM1294							
	2015	0.97		2.50			3.47
	2017	1.65	0.91	0.87			3.42
	2019	2.11	0.64	0.68			3.42
MZGIM1295							
	2015	1.53	0.92	5.76			8.21

Plantation ID	Year	MOD.DENSE-FOREST	NON-FOREST	OPEN-FOREST	VERY DENSE-FOREST	WATER	Total Area (Ha)
	2017			8.08			8.08
	2019			8.08			8.08
MZGIM1296							
	2015			2.43			2.43
	2017			2.44			2.44
	2019			2.44			2.44
MZGIM1297							
	2015			1.04			1.04
	2017			1.04			1.04
	2019			1.04			1.04
MZGIM1298							
	2015	6.30		47.50			53.81
	2017		0.92	52.21			53.13
	2019		1.15	51.98			53.13
MZGIM1299							
	2015		0.26	4.57			4.83
	2017		0.64	4.13			4.77
	2019		0.61	4.15			4.77
MZGIM1300							
	2015			4.40			4.40
	2017			4.20			4.20
	2019			4.20			4.20
MZGIM1301							
	2015			1.60			1.60
	2017			1.68			1.68
	2019			1.68			1.68
MZGIM1302							
	2015			4.27			4.27
	2017	0.11		4.22			4.33
	2019	0.81		3.53			4.33
MZGIM1303							
	2015	4.07					4.07
	2017	3.96					3.96
	2019	3.96					3.96
MZGIM1304							
	2015	1.46	2.81				4.27
	2017	1.94	2.40				4.35
	2019	2.17	1.81	0.37			4.35
MZGIM1305							

Plantation ID	Year	MOD.DENSE-FOREST	NON-FOREST	OPEN-FOREST	VERY DENSE-FOREST	WATER	Total Area (Ha)
	2015	0.43	1.50	2.09			4.01
	2017			4.17			4.17
	2019			4.17			4.17
MZGIM1306							
	2015	19.67		38.07			57.73
	2017	15.51		41.32			56.83
	2019	14.92		41.92			56.83
MZGIM1308							
	2015		9.47	71.62			81.09
	2017	21.43	8.05	51.24			80.72
	2019	18.03	10.63	52.06			80.72
MZGIM1321							
	2015	49.22		3.19			52.41
	2017	52.03					52.03
	2019	3.25			48.78		52.03
MZGIM1322							
	2015	6.38	1.63	19.53			27.54
	2017	3.32	0.96	23.29			27.57
	2019	4.02		23.55			27.57
MZGIM1323							
	2015	10.87	1.18	37.11			49.15
	2017	7.45	0.90	39.65			48.00
	2019	8.37		39.63			48.00
MZGIM1324							
	2015	11.35	0.33	12.33			24.01
	2017	8.49	0.37	15.48			24.34
	2019	8.69	1.02	14.64			24.34
MZGIM1325							
	2015	13.78		34.86			48.65
	2017	13.48		35.01			48.50
	2019	17.74	2.63	28.13			48.50
MZGIM1326							
	2015	0.83		21.22			22.05
	2017	0.40		22.67			23.07
	2019	0.41		22.66			23.07
MZGIM1327							
	2015	0.75		27.17			27.92
	2017	1.27		26.37			27.65
	2019	1.21		26.44			27.65

Plantation ID	Year	MOD.DENSE-FOREST	NON-FOREST	OPEN-FOREST	VERY DENSE-FOREST	WATER	Total Area (Ha)
MZGIM1328							
	2015	4.10	2.61	41.52			48.23
	2017	2.01	5.28	40.99			48.27
	2019	0.45	6.67	41.15			48.27
MZGIM1329							
	2015	34.24	2.16	12.36			48.76
	2017	31.43	17.04				48.47
	2019	27.54	12.04	8.89			48.47
MZGIM1330							
	2015	45.09		32.68			77.77
	2017	47.08	13.66	17.31			78.06
	2019	35.19	17.14	25.73			78.06
MZGIM1331							
	2015	36.82		41.50			78.32
	2017	14.49	34.54	29.01			78.04
	2019	13.93		64.11			78.04
MZGIM1332							
	2015	41.57	20.13	36.34			98.04
	2017	24.28	20.10	53.72			98.10
	2019	26.21	9.10	62.78			98.10
MZGIM1333							
	2015	46.67	1.15	30.66			78.48
	2017	37.55	3.83	36.90			78.29
	2019	30.22	4.15	41.09	2.83		78.29
MZGIM1334							
	2015	23.24	1.14	9.04			33.41
	2017	22.21	6.53	4.91			33.64
	2019	23.49	6.27	3.88			33.64
MZGIM1335							
	2015	13.94	0.60	0.21			14.75
	2017	14.12	0.67				14.79
	2019	13.58		1.21			14.79
MZGIM1336							
	2015	20.15	13.55	35.46			69.17
	2017	18.05	13.31	37.50			68.86
	2019	17.90		50.96			68.86
MZGIM1337							
	2015	3.47	16.35	61.17			80.99
	2017		13.85	66.74			80.59

Plantation ID	Year	MOD.DENSE-FOREST	NON-FOREST	OPEN-FOREST	VERY DENSE-FOREST	WATER	Total Area (Ha)
	2019		7.10	73.49			80.59
MZGIM1338							
	2015	10.68	6.51	14.66			31.85
	2017	11.00	6.15	14.75			31.89
	2019	10.55	9.63	11.71			31.89
MZGIM1339							
	2015	4.83	11.25	50.99			67.07
	2017	2.76	13.64	50.62			67.02
	2019	4.08	8.99	53.96			67.02
MZGIM1340							
	2015	35.78	12.10	17.80			65.69
	2017	37.31	11.23	17.14			65.68
	2019	29.16	11.26	25.26			65.68
MZGIM1341							
	2015	11.97	5.36	24.15			41.48
	2017	9.52	16.83	15.29			41.64
	2019	8.59	16.16	16.88			41.64
MZGIM1342							
	2015	39.64	0.59	97.96			138.19
	2017	32.49		104.58			137.08
	2019	26.84		110.24			137.08
MZGIM1343							
	2015	5.49	2.40	29.23			37.12
	2017	2.96		34.17			37.13
	2019	1.36		35.77			37.13
MZGIM1344							
	2015	4.52		3.68			8.20
	2017	5.03		3.25			8.29
	2019	4.18		4.10			8.29
MZGIM1345							
	2015	4.41		17.68			22.09
	2017			21.98			21.98
	2019			21.98			21.98
MZGIM1346							
	2015		2.86	5.97			8.83
	2017		2.76	6.48			9.24
	2019		6.60	2.64			9.24
MZGIM1347							
	2015	1.03	3.23	5.08			9.34

Plantation ID	Year	MOD.DENSE-FOREST	NON-FOREST	OPEN-FOREST	VERY DENSE-FOREST	WATER	Total Area (Ha)
	2017	1.57	3.21	4.61			9.39
	2019	3.53	0.32	5.53			9.39
MZGIM1348							
	2015	1.15	2.56	2.67			6.38
	2017	1.59	1.96	3.05			6.59
	2019	4.14	0.87	1.58			6.59
MZGIM1349							
	2015	2.11		3.32			5.43
	2017	1.94		3.47			5.42
	2019	1.84	0.17	3.41			5.42
MZGIM1350							
	2015		1.05	1.57			2.61
	2017	0.03	1.33	1.23			2.59
	2019		2.41	0.18			2.59
MZGIM1351							
	2015	5.60	3.12	4.28			13.00
	2017	8.94	3.35	0.65			12.94
	2019	10.24	1.01	1.69			12.94
MZGIM1352							
	2015	34.38		27.81			62.19
	2017	10.35	6.99	44.58			61.93
	2019	13.18	4.36	44.39			61.93
MZGIM1353							
	2015	9.64	10.88	49.01			69.53
	2017	8.17	12.67	48.59			69.43
	2019	2.22	9.85	57.36			69.43
MZGIM1354							
	2015	51.61		6.72			58.33
	2017	44.99	12.33	0.60			57.92
	2019	41.05	1.89	14.98			57.92
MZGIM1355							
	2015	21.76	0.58	55.92			78.26
	2017	26.39	1.07	51.08			78.54
	2019	29.58	2.46	46.51			78.54
MZGIM1356							
	2015	0.96		20.85			21.81
	2017			21.55			21.55
	2019			21.55			21.55
MZGIM1357							

Plantation ID	Year	MOD.DENSE-FOREST	NON-FOREST	OPEN-FOREST	VERY DENSE-FOREST	WATER	Total Area (Ha)
	2015	1.85	5.00	30.08			36.93
	2017	0.47	9.96	26.48			36.92
	2019	5.98	12.07	18.87			36.92
MZGIM1358							
	2015	9.27	3.88	7.07			20.22
	2017	7.72	4.06	8.63			20.41
	2019	5.88	5.41	9.11			20.41
MZGIM1359							
	2015	2.77	0.28	2.90			5.95
	2017	1.94	0.80	3.37			6.11
	2019	1.00	1.87	3.24			6.11
MZGIM1360							
	2015	4.85					4.85
	2017	3.74		0.99			4.73
	2019	2.38		2.36			4.73
MZGIM1361							
	2015	7.81	16.35	28.44			52.61
	2017	3.22	13.69	35.76			52.67
	2019	3.65	36.11	12.91			52.67
MZGIM1362							
	2015	1.02	0.03	1.66			2.71
	2017		0.03	2.69			2.72
	2019			2.72			2.72
MZGIM1363							
	2015			0.45			0.45
	2017			0.71			0.71
	2019			0.71			0.71
MZGIM1364							
	2015	0.87	0.77	1.05			2.70
	2017	0.20		2.59			2.79
	2019	0.05		2.74			2.79
MZGIM1365							
	2015	1.05	0.59	3.67			5.31
	2017		0.29	4.92			5.21
	2019			5.21			5.21
MZGIM1366							
	2015	16.11	2.82	59.86			78.80
	2017	10.90	8.34	59.55			78.79
	2019	9.42	7.96	61.40			78.79

Plantation ID	Year	MOD.DENSE-FOREST	NON-FOREST	OPEN-FOREST	VERY DENSE-FOREST	WATER	Total Area (Ha)
MZGIM1367							
	2015	30.62	1.07	73.60			105.28
	2017	19.39	1.84	84.03			105.26
	2019	25.40	2.07	77.80			105.26
MZGIM1368							
	2015	47.29		1.69			48.97
	2017	49.23					49.23
	2019	49.23					49.23
MZGIM1369							
	2015	32.01	0.41	17.12			49.54
	2017	28.40		21.05			49.45
	2019	22.56		26.89			49.45
MZGIM1370							
	2015	4.13	15.99	28.40			48.52
	2017	1.42	18.59	28.77			48.78
	2019	1.68	18.17	28.93			48.78
MZGIM1371							
	2015	6.31	5.32	67.15			78.78
	2017	2.01	15.75	61.09			78.85
	2019	0.45	14.77	63.63			78.85
MZGIM1372							
	2015	96.19	21.68	26.19			144.06
	2017	84.37	40.73	18.81			143.91
	2019	73.19	21.57	49.16			143.91
MZGIM1373							
	2015	22.27	0.84	81.35			104.46
	2017	19.20		85.71			104.91
	2019	18.88		86.03			104.91
MZGIM1374							
	2015	20.40	2.35	26.80			49.56
	2017	16.39	5.82	27.21			49.42
	2019	12.12	0.21	37.09			49.42
MZGIM1375							
	2015	9.81	0.50	37.95			48.26
	2017	6.90	0.46	40.66			48.02
	2019	5.29		42.73			48.02
MZGIM1376							
	2015	0.22		2.45			2.67
	2017			2.61			2.61

Plantation ID	Year	MOD.DENSE-FOREST	NON-FOREST	OPEN-FOREST	VERY DENSE-FOREST	WATER	Total Area (Ha)
	2019			2.61			2.61
MZGIM1377							
	2015	9.54	5.73	3.80			19.07
	2017	10.78	4.73	3.81			19.32
	2019	16.07	0.69	2.56			19.32
MZGIM1378							
	2015	6.23		2.92			9.15
	2017	8.69		0.50			9.18
	2019	8.17	0.51	0.50			9.18
MZGIM1379							
	2015	3.11	4.52	1.46			9.09
	2017	4.36	4.76				9.12
	2019	5.75	3.38				9.12
MZGIM1380							
	2015		0.31	5.99			6.30
	2017		0.12	6.18			6.30
	2019			6.30			6.30
MZGIM1381							
	2015	32.33		25.60			57.93
	2017	39.09	2.04	17.10			58.23
	2019	39.26	4.88	14.08			58.23
MZGIM1385							
	2015	59.76	1.30	36.78			97.84
	2017	64.67	1.40	30.91			96.98
	2019	62.43	1.76	32.79			96.98
MZGIM1386							
	2015	26.95	3.23	37.48			67.65
	2017	24.94	2.42	40.47			67.83
	2019	25.61	2.26	39.96			67.83
MZGIM1387							
	2015	1.30	22.58	24.52			48.40
	2017		24.34	23.83			48.18
	2019		22.58	25.60			48.18
MZGIM1388							
	2015	89.40	1.75	26.03			117.19
	2017	92.75	2.71	21.49			116.94
	2019	97.85	5.12	13.97			116.94
MZGIM1389							
	2015	1.03		8.48			9.50

Plantation ID	Year	MOD.DENSE-FOREST	NON-FOREST	OPEN-FOREST	VERY DENSE-FOREST	WATER	Total Area (Ha)
	2017	1.27		8.14			9.41
	2019	2.77		6.65			9.41
MZGIM1390							
	2015	8.80		0.25			9.05
	2017	8.83		0.38			9.21
	2019	8.80		0.41			9.21
MZGIM1391							
	2015	34.83	1.45	42.03			78.30
	2017	31.20	2.68	44.14			78.02
	2019	32.38	1.59	44.06			78.02
MZGIM1392							
	2015	1.34	4.76	2.84			8.94
	2017	0.42	4.29	4.39			9.09
	2019	2.11	5.13	1.86			9.09
MZGIM1393							
	2015	3.39	4.78	109.43			117.61
	2017		0.02	117.12			117.13
	2019		25.78	91.35			117.13
MZGIM1394							
	2015		3.01	6.55			9.57
	2017		3.62	5.73			9.35
	2019		3.66	5.69			9.35
MZGIM1395							
	2015	5.85		3.58			9.43
	2017	5.66		3.46			9.13
	2019	4.60		4.53			9.13
MZGIM1396							
	2015	6.92	3.34	57.68			67.95
	2017	7.30		60.54			67.84
	2019	8.12		59.72			67.84
MZGIM1397							
	2015	99.93		36.76			136.68
	2017	91.64	0.43	44.42			136.50
	2019	92.51	1.07	42.92			136.50
MZGIM1398							
	2015	59.68	22.10	35.30			117.07
	2017	61.68	18.63	36.96			117.27
	2019	62.47	18.21	36.58			117.27
MZGIM1399							

Plantation ID	Year	MOD.DENSE-FOREST	NON-FOREST	OPEN-FOREST	VERY DENSE-FOREST	WATER	Total Area (Ha)
	2015	42.86		5.63			48.49
	2017	42.39	0.57	5.39			48.35
	2019	41.37	1.34	5.65			48.35
MZGIM1400							
	2015	2.04	11.86	35.18			49.08
	2017	3.57	13.44	31.64			48.65
	2019	2.83	19.51	26.30			48.65
MZGIM1401							
	2015	54.84		23.53			78.37
	2017	62.89		15.72			78.60
	2019	61.20		17.40			78.60
MZGIM1402							
	2015	1.68		8.24			9.92
	2017			9.62			9.62
	2019			9.62			9.62
MZGIM1403							
	2015		9.53	0.00			9.53
	2017		9.30	0.00			9.30
	2019		9.30	0.00			9.30
MZGIM1404							
	2015	0.28	2.52	6.56			9.35
	2017	0.55		8.63			9.17
	2019	1.41		7.77			9.17
MZGIM1405							
	2015	0.99		8.22			9.21
	2017			9.55			9.55
	2019			9.55			9.55
MZGIM1406							
	2015	4.95	2.98	1.63			9.56
	2017	4.84	3.17	1.58			9.59
	2019	4.30	3.22	2.07			9.59
MZGIM1407							
	2015	3.80		5.61			9.41
	2017	3.72		5.31			9.03
	2019	1.72		7.32			9.03
MZGIM1408							
	2015	4.69		4.38			9.07
	2017	5.09		4.19			9.28
	2019	3.13		6.16			9.28

Plantation ID	Year	MOD.DENSE-FOREST	NON-FOREST	OPEN-FOREST	VERY DENSE-FOREST	WATER	Total Area (Ha)
MZGIM1409							
	2015	2.01	2.52	5.19			9.72
	2017	1.11	2.88	5.68			9.67
	2019	0.35	3.86	5.45			9.67
MZGIM1410							
	2015	2.24	1.34	5.57			9.15
	2017	3.24		5.88			9.12
	2019	2.19		6.94			9.12
MZGIM1411							
	2015	0.40		9.36			9.75
	2017	0.98		8.70			9.67
	2019	1.21		8.47			9.67
MZGIM1412							
	2015	66.89	14.66	15.96			97.52
	2017	71.53	12.38	13.69			97.60
	2019	70.19	12.25	15.17			97.60
MZGIM1413							
	2015	48.51	1.17	47.73			97.40
	2017	46.02	5.12	46.32			97.45
	2019	47.03	9.60	40.82			97.45
MZGIM1414							
	2015	1.26	6.18	1.79			9.23
	2017		5.70	3.53			9.23
	2019		6.22	3.01			9.23
MZGIM1415							
	2015	1.82	2.62	5.58			10.02
	2017	1.95	2.87	5.20			10.02
	2019	1.64	2.87	5.51			10.02
MZGIM1416							
	2015	2.29	3.04	3.97			9.30
	2017	1.00	8.07	0.23			9.29
	2019	1.20	8.06	0.03			9.29
MZGIM1417							
	2015		6.42	2.84			9.27
	2017		7.31	2.07			9.38
	2019		7.13	2.25			9.38
MZGIM1418							
	2015	2.55	3.25	3.53			9.33
	2017	5.39		3.95			9.34

Plantation ID	Year	MOD.DENSE-FOREST	NON-FOREST	OPEN-FOREST	VERY DENSE-FOREST	WATER	Total Area (Ha)
	2019	3.93		5.41			9.34
MZGIM1419							
	2015	59.29	3.98	45.35			108.62
	2017	60.34	0.77	47.09			108.20
	2019	59.87	1.49	46.84			108.20
MZGIM1420							
	2015	65.28	19.54	32.45			117.28
	2017	63.66	28.06	25.13			116.85
	2019	60.46	28.89	27.50			116.85
MZGIM1421							
	2015	10.30					10.30
	2017	10.41					10.41
	2019	9.14	1.26				10.41
MZGIM1422							
	2015	4.72	1.60	4.02			10.34
	2017	5.82	1.60	3.01			10.43
	2019	5.00	2.73	2.70			10.43
MZGIM1423							
	2015	1.82	3.16	9.26			14.24
	2017	2.14	2.25	10.22			14.62
	2019	2.59	1.80	10.23			14.62
MZGIM1424							
	2015		2.40	7.55			9.96
	2017		2.41	7.92			10.33
	2019		4.57	5.76			10.33
MZGIM1425							
	2015	5.55	0.40	4.71			10.66
	2017	10.33	0.42				10.75
	2019	10.75					10.75
MZGIM1426							
	2015		1.63	7.84			9.47
	2017		1.29	8.41			9.70
	2019		1.46	8.24			9.70
MZGIM1427							
	2015	76.45	16.83	24.55			117.83
	2017	72.16	22.72	22.62			117.50
	2019	70.48	23.79	23.23			117.50
MZGIM1428							
	2015	18.59	4.31	25.67			48.57

Plantation ID	Year	MOD.DENSE-FOREST	NON-FOREST	OPEN-FOREST	VERY DENSE-FOREST	WATER	Total Area (Ha)
	2017	16.15	3.21	29.22			48.58
	2019	15.94	1.71	30.92			48.58
MZGIM1429							
	2015	34.37	3.91	58.52			96.80
	2017	39.28	0.69	56.89			96.86
	2019	37.65	5.98	53.23			96.86
MZGIM1430							
	2015	20.46	13.30	64.03			97.79
	2017	18.61	14.49	64.48			97.58
	2019	19.19	13.79	64.61			97.58
MZGIM1431							
	2015	6.44		3.05			9.50
	2017	5.56		3.83			9.38
	2019	5.80		3.58			9.38
MZGIM1432							
	2015	2.24	0.28	6.96			9.49
	2017	3.18		6.23			9.41
	2019	3.59		5.82			9.41
MZGIM1433							
	2015	0.15	2.75	6.67			9.57
	2017	0.64	2.35	6.69			9.69
	2019	0.18	1.89	7.62			9.69
MZGIM1434							
	2015		2.48	21.09			23.56
	2017		2.87	20.60			23.47
	2019		3.39	20.09			23.47
MZGIM1436							
	2015	2.72		21.49			24.21
	2017	10.49		13.48			23.96
	2019	8.65		15.31			23.96
MZGIM1437							
	2015	0.63		23.79			24.42
	2017			24.13			24.13
	2019		2.05	22.08			24.13
MZGIM1438							
	2015	0.89	7.63	14.87			23.39
	2017		7.46	15.75			23.20
	2019		6.89	16.31			23.20
MZGIM1439							

Plantation ID	Year	MOD.DENSE-FOREST	NON-FOREST	OPEN-FOREST	VERY DENSE-FOREST	WATER	Total Area (Ha)
	2015		0.44				0.44
	2017		0.60				0.60
	2019		0.39	0.22			0.60
MZGIM1440							
	2015			2.00			2.00
	2017			1.91			1.91
	2019			1.91			1.91
MZGIM1441							
	2015		2.13	2.56			4.70
	2017		3.33	1.51			4.83
	2019		3.60	1.23			4.83
MZGIM1442							
	2015	2.34	0.33	1.11			3.78
	2017	0.47	2.23	1.02			3.72
	2019	0.46	3.05	0.21			3.72
MZGIM1443							
	2015		0.34	0.95			1.30
	2017		0.78	0.51			1.30
	2019		1.17	0.13			1.30
MZGIM1444							
	2015		0.54	1.48			2.02
	2017		1.02	1.04			2.06
	2019		1.67	0.39			2.06
MZGIM1445							
	2015		0.68	0.37			1.05
	2017		0.86	0.37			1.23
	2019		1.00	0.23			1.23
MZGIM1446							
	2015	0.42	2.82	0.62			3.86
	2017	0.40	2.80	0.58			3.78
	2019	0.92	2.72	0.14			3.78
MZGIM1447							
	2015		0.22	0.53			0.74
	2017		0.05	0.72			0.77
	2019		0.09	0.69			0.77
MZGIM1448							
	2015	1.19	0.34	0.66			2.19
	2017	0.07	2.12				2.19
	2019	0.91	1.13	0.15			2.19

Plantation ID	Year	MOD.DENSE-FOREST	NON-FOREST	OPEN-FOREST	VERY DENSE-FOREST	WATER	Total Area (Ha)
MZGIM1449							
	2015		0.38	0.42			0.80
	2017	0.01	0.79				0.80
	2019	0.77	0.03				0.80
MZGIM1450							
	2015		0.57	0.20			0.77
	2017		0.57	0.25			0.82
	2019		0.45	0.37			0.82
MZGIM1451							
	2015		0.56				0.56
	2017		0.86				0.86
	2019		0.86				0.86
MZGIM1452							
	2015		1.03	0.22			1.25
	2017		1.28				1.28
	2019		1.28				1.28
MZGIM1453							
	2015		1.29				1.29
	2017		1.18				1.18
	2019		1.18				1.18
MZGIM1454							
	2015		0.48				0.48
	2017		0.67				0.67
	2019		0.67				0.67
MZGIM1455							
	2015		0.65	0.34			0.99
	2017		0.86	0.15			1.00
	2019		0.83	0.17			1.00
MZGIM1456							
	2015		0.23	0.40			0.63
	2017			0.75			0.75
	2019			0.75			0.75
MZGIM1457							
	2015		1.00	0.01			1.01
	2017		1.00	0.01			1.01
	2019		0.81	0.20			1.01
MZGIM1458							
	2015		0.43	0.82			1.26
	2017		0.43	0.96			1.39

Plantation ID	Year	MOD.DENSE-FOREST	NON-FOREST	OPEN-FOREST	VERY DENSE-FOREST	WATER	Total Area (Ha)
	2019		1.28	0.12			1.39
MZGIM1459							
	2015	2.34	0.33	1.11			3.78
	2017	0.47	2.23	1.02			3.72
	2019	0.46	3.05	0.21			3.72
MZGIM1460							
	2015		0.34	0.95			1.30
	2017		0.78	0.51			1.30
	2019		1.17	0.13			1.30
MZGIM1461							
	2015	0.68		1.19			1.87
	2017		0.18	2.03			2.22
	2019			2.22			2.22
MZGIM1462							
	2015	1.78	1.16	0.06			3.01
	2017	1.47	1.53				3.01
	2019	1.50	1.50				3.01
MZGIM1463							
	2015			0.78			0.78
	2017			0.80			0.80
	2019			0.80			0.80
MZGIM1464							
	2015			1.46			1.46
	2017			1.61			1.61
	2019			1.61			1.61
MZGIM1465							
	2015		0.07	0.85			0.92
	2017		0.87	0.06			0.92
	2019		0.85	0.07			0.92
MZGIM1466							
	2015		1.55				1.55
	2017		1.75				1.75
	2019		1.75				1.75
MZGIM1467							
	2015		0.44				0.44
	2017		0.60				0.60
	2019		0.39	0.22			0.60
MZGIM1468							
	2015		1.36	0.37			1.72

Plantation ID	Year	MOD.DENSE-FOREST	NON-FOREST	OPEN-FOREST	VERY DENSE-FOREST	WATER	Total Area (Ha)
	2017	0.11	1.16	0.59			1.87
	2019	0.83	0.82	0.22			1.87
MZGIM1469							
	2015	0.79		0.07			0.86
	2017			0.90			0.90
	2019			0.90			0.90
MZGIM1470							
	2015	0.05		0.95			1.00
	2017	0.05		0.94			1.00
	2019	0.77		0.23			1.00
MZGIM1471							
	2015	0.05	0.75				0.80
	2017	0.00	0.80				0.80
	2019		0.74	0.06			0.80
MZGIM1472							
	2015		0.27				0.27
	2017		0.37				0.37
	2019		0.37				0.37
MZGIM1473							
	2015		0.50	0.16			0.66
	2017		0.79				0.79
	2019		0.79				0.79
MZGIM1474							
	2015		0.30	0.79			1.09
	2017			1.15			1.15
	2019			1.15			1.15
MZGIM1475							
	2015		0.75	0.06			0.81
	2017		0.78	0.04			0.82
	2019		0.42	0.39			0.82
MZGIM1476							
	2015	0.28	2.51	0.84			3.64
	2017	0.02	2.77	0.85			3.64
	2019		2.65	0.99			3.64
MZGIM1477							
	2015		0.12	0.56			0.68
	2017		0.12	0.57			0.69
	2019		0.41	0.27			0.69
MZGIM1478							

Plantation ID	Year	MOD.DENSE-FOREST	NON-FOREST	OPEN-FOREST	VERY DENSE-FOREST	WATER	Total Area (Ha)
	2015			2.00			2.00
	2017			1.91			1.91
	2019			1.91			1.91
MZGIM1479							
	2015			6.90			6.90
	2017		0.58	6.27			6.85
	2019		1.36	5.49			6.85
MZGIM1480							
	2015		2.13	2.56			4.70
	2017		3.33	1.51			4.83
	2019		3.60	1.23			4.83
MZGIM1481							
	2015	2.48	2.58	2.27			7.33
	2017		4.64	2.85			7.49
	2019		7.02	0.47			7.49
MZGIM1482							
	2015	0.06		1.66			1.72
	2017	1.33		0.52			1.85
	2019	0.59	0.14	1.12			1.85
MZGIM1483							
	2015	3.52	1.07	11.11			15.70
	2017	0.03		15.54			15.57
	2019	0.43	0.68	14.46			15.57
MZGIM1484							
	2015	0.68		1.19			1.87
	2017		0.18	2.03			2.22
	2019			2.22			2.22
MZGIM1485							
	2015	1.78	1.16	0.06			3.01
	2017	1.47	1.53				3.01
	2019	1.50	1.50				3.01
MZGIM1486							
	2015			0.78			0.78
	2017			0.80			0.80
	2019			0.80			0.80
MZGIM1487							
	2015			1.46			1.46
	2017			1.61			1.61
	2019			1.61			1.61

Plantation ID	Year	MOD.DENSE-FOREST	NON-FOREST	OPEN-FOREST	VERY DENSE-FOREST	WATER	Total Area (Ha)
MZGIM1488							
	2015		0.07	0.85			0.92
	2017		0.87	0.06			0.92
	2019		0.85	0.07			0.92
MZGIM1489							
	2015		0.53	1.37			1.90
	2017		1.59	0.29			1.88
	2019		1.36	0.52			1.88
MZGIM1490							
	2015		1.36	0.37			1.72
	2017	0.11	1.16	0.59			1.87
	2019	0.83	0.82	0.22			1.87
MZGIM1491							
	2015		1.55				1.55
	2017		1.75				1.75
	2019		1.75				1.75
MZGIM1492							
	2015	0.79		0.06			0.85
	2017			0.89			0.89
	2019			0.89			0.89
MZGIM1493							
	2015		0.68	0.37			1.05
	2017		0.86	0.37			1.23
	2019		1.00	0.23			1.23
MZGIM1494							
	2015	0.42	2.82	0.62			3.86
	2017	0.40	2.80	0.58			3.78
	2019	0.92	2.72	0.14			3.78
MZGIM1495							
	2015		0.22	0.53			0.74
	2017		0.05	0.72			0.77
	2019		0.09	0.69			0.77
MZGIM1496							
	2015	1.19	0.34	0.66			2.19
	2017	0.07	2.12				2.19
	2019	0.91	1.13	0.15			2.19
MZGIM1497							
	2015	2.48	2.58	2.27			7.33
	2017		4.64	2.85			7.49

Plantation ID	Year	MOD.DENSE-FOREST	NON-FOREST	OPEN-FOREST	VERY DENSE-FOREST	WATER	Total Area (Ha)
	2019		7.02	0.47			7.49
MZGIM1498							
	2015		0.38	0.42			0.80
	2017	0.01	0.79				0.80
	2019	0.77	0.03				0.80
MZGIM1499							
	2015	0.85	1.00	2.68			4.53
	2017	1.75	2.57			0.21	4.53
	2019	2.50	2.03				4.53
MZGIM1500							
	2015	0.06		1.66			1.72
	2017	1.33		0.52			1.85
	2019	0.59	0.14	1.12			1.85
MZGIM1501							
	2015		0.57	0.20			0.77
	2017		0.57	0.25			0.82
	2019		0.45	0.37			0.82
MZGIM1502							
	2015	0.05		0.95			1.00
	2017	0.05		0.94			1.00
	2019	0.77		0.23			1.00
MZGIM1503							
	2015	0.05	0.75				0.80
	2017	0.00	0.80				0.80
	2019		0.74	0.06			0.80
MZGIM1504							
	2015	1.35	1.21	4.28			6.85
	2017	0.14	3.34	4.22			7.71
	2019	0.30	2.56	4.85			7.71
MZGIM1505							
	2015	0.25	0.40	2.31			2.96
	2017	0.13	2.16	0.91			3.20
	2019		1.89	1.31			3.20
MZGIM1506							
	2015	0.45		0.46			0.90
	2017	0.50		0.52			1.01
	2019	0.41	0.60				1.01
MZGIM1507							
	2015		0.56				0.56

Plantation ID	Year	MOD.DENSE-FOREST	NON-FOREST	OPEN-FOREST	VERY DENSE-FOREST	WATER	Total Area (Ha)
	2017		0.86				0.86
	2019		0.86				0.86
MZGIM1508							
	2015	7.77		16.08			23.86
	2017	4.74		19.14			23.89
	2019	4.90		18.99			23.89
MZGIM1509							
	2015	17.15		7.29			24.44
	2017	16.92		7.22			24.15
	2019	17.25		6.90			24.15
MZGIM1510							
	2015		11.61	11.48			23.09
	2017		9.35	13.84			23.19
	2019		11.09	12.11			23.19
MZGIM1511							
	2015	16.33	0.50	21.45			38.29
	2017	12.01		26.56			38.57
	2019	10.26		28.31			38.57
MZGIM1512							
	2015	4.76	1.64	41.84			48.24
	2017	5.47	2.33	40.31			48.11
	2019	6.79	0.57	40.75			48.11
MZGIM1513							
	2015	13.76		22.44		3.07	39.27
	2017	13.72		22.15		3.18	39.05
	2019	16.05		23.00			39.05
MZGIM1514							
	2015		30.42	17.51			47.94
	2017		28.41	19.32			47.73
	2019		26.15	21.58			47.73
MZGIM1515							
	2015	2.08	28.22	18.69			48.99
	2017		35.52	13.70			49.22
	2019		38.28	10.94			49.22
MZGIM1516							
	2015	0.33	1.95	0.74			3.03
	2017		2.10	1.07			3.16
	2019	0.72	0.33	2.10			3.16
MZGIM1517							

Plantation ID	Year	MOD.DENSE-FOREST	NON-FOREST	OPEN-FOREST	VERY DENSE-FOREST	WATER	Total Area (Ha)
	2015	10.08	2.87	16.10			29.05
	2017	8.87	6.11	14.36			29.34
	2019	6.56	7.27	15.51			29.34
MZGIM1518							
	2015	4.16	6.83	38.22			49.21
	2017		15.73	33.05			48.78
	2019	0.03	18.91	29.84			48.78
MZGIM1519							
	2015	6.16	5.53	47.51			59.21
	2017	1.06	17.24	40.73			59.03
	2019	0.38	14.26	44.40			59.03
MZGIM1520							
	2015	7.09	8.55	53.22			68.86
	2017	4.67	21.73	42.67			69.07
	2019	6.16	21.47	41.45			69.07
MZGIM1521							
	2015	23.73	6.18	48.05			77.97
	2017	27.08	4.52	45.89			77.49
	2019	28.41	18.81	30.27			77.49
MZGIM1522							
	2015	26.50	10.39	31.55			68.44
	2017	27.99	10.70	29.48			68.17
	2019	32.02	8.53	27.62			68.17
MZGIM1523							
	2015	5.06	1.20	43.06			49.32
	2017		6.36	42.70			49.05
	2019		5.45	43.60			49.05
MZGIM1524							
	2015	2.15	6.22	25.49			33.86
	2017		8.37	25.27			33.64
	2019		9.91	23.72			33.64
MZGIM1525							
	2015	1.59	20.11	6.89			28.59
	2017		23.80	4.53			28.33
	2019		22.35	5.98			28.33
MZGIM1526							
	2015	6.29	7.50	20.64			34.42
	2017	4.81	11.26	18.20			34.27
	2019	6.32	7.46	20.48			34.27

Plantation ID	Year	MOD.DENSE-FOREST	NON-FOREST	OPEN-FOREST	VERY DENSE-FOREST	WATER	Total Area (Ha)
MZGIM1527							
	2015		17.51	12.12			29.63
	2017		22.00	7.56			29.56
	2019		22.22	7.34			29.56
MZGIM1528							
	2015		26.34	7.94			34.29
	2017		27.37	6.72			34.09
	2019		24.79	9.30			34.09
MZGIM1530							
	2015	8.06	11.37	29.87			49.31
	2017	7.01	17.91	24.05			48.97
	2019	6.96	18.39	23.62			48.97
MZGIM1531							
	2015		3.67	5.56			9.23
	2017		2.76	6.60			9.36
	2019		1.17	8.19			9.36
MZGIM1532							
	2015	7.86		21.38			29.24
	2017	6.87	7.69	14.63			29.19
	2019	4.28	6.97	17.94			29.19
MZGIM1533							
	2015	1.00		8.39			9.39
	2017		4.63	5.03			9.66
	2019		6.30	3.36			9.66
MZGIM1534							
	2015	16.64	3.80	13.84			34.28
	2017	17.75	3.57	13.13			34.45
	2019	18.84	3.11	12.49			34.45
MZGIM1535							
	2015		2.91	25.27			28.18
	2017		2.76	25.29			28.05
	2019		3.04	25.01			28.05
MZGIM1537							
	2015	20.06	14.73	13.01			47.80
	2017	14.51	20.19	13.18			47.88
	2019	13.76	20.86	13.27			47.88
MZGIM1539							
	2015	11.24	1.78	24.84			37.86
	2017	7.94	6.23	23.80			37.97

Plantation ID	Year	MOD.DENSE-FOREST	NON-FOREST	OPEN-FOREST	VERY DENSE-FOREST	WATER	Total Area (Ha)
	2019	6.40	5.04	26.53			37.97
MZGIM1540							
	2015	9.25	7.89	31.39			48.53
	2017	8.95	9.15	30.11			48.21
	2019	8.73	10.88	28.59			48.21
MZGIM1541							
	2015	29.11	8.12	50.90			88.13
	2017	21.95	24.06	41.73			87.73
	2019	21.79	25.66	40.28			87.73
MZGIM1542							
	2015	17.75	6.09	52.58			76.43
	2017	13.71	8.46	54.05			76.23
	2019	20.38	7.09	48.75			76.23
MZGIM1543							
	2015	0.15	16.04	32.39			48.58
	2017	0.46	14.43	33.38			48.27
	2019	0.79	12.32	35.15			48.27
MZGIM1544							
	2015	1.01	43.39	1.58			45.98
	2017		45.60	0.49			46.09
	2019		42.58	3.50			46.09
MZGIM1545							
	2015		7.14	2.40			9.54
	2017		9.09	0.41			9.49
	2019		8.04	1.45			9.49
MZGIM1546							
	2015	2.12	0.67	6.45			9.24
	2017		2.11	7.11			9.22
	2019	0.31	2.34	6.57			9.22
MZGIM1547							
	2015	29.72	10.46	57.75			97.93
	2017	31.01	21.76	44.86			97.62
	2019	32.34	20.72	44.56			97.62
MZGIM1548							
	2015	1.22	1.08	21.76			24.06
	2017		0.57	23.37			23.94
	2019		2.35	21.59			23.94
MZGIM1549							
	2015	12.10	1.96	44.42			58.47

Plantation ID	Year	MOD.DENSE-FOREST	NON-FOREST	OPEN-FOREST	VERY DENSE-FOREST	WATER	Total Area (Ha)
	2017	14.18	4.67	39.51			58.36
	2019	13.86	5.56	38.94			58.36
MZGIM1550							
	2015	0.66	5.15	42.22			48.03
	2017	0.21	9.61	38.61			48.44
	2019		9.20	39.24			48.44
MZGIM1551							
	2015		28.63	19.40			48.03
	2017	0.22	26.53	21.31			48.05
	2019		26.02	22.03			48.05
MZGIM1552							
	2015	3.60		19.34			22.94
	2017	0.78		22.32			23.10
	2019	0.62		22.48			23.10
MZGIM1553							
	2015	2.98	1.25	25.61			29.85
	2017		1.82	27.67			29.49
	2019		3.67	25.81			29.49
MZGIM1554							
	2015	12.54		35.51			48.05
	2017	3.26		44.56			47.82
	2019	5.31		42.51			47.82
MZGIM1555							
	2015		6.37	22.40			28.78
	2017		11.90	16.94			28.84
	2019		11.72	17.12			28.84
MZGIM1556							
	2015	10.25	14.40	33.68			58.33
	2017	9.51	14.62	34.17			58.30
	2019	8.40	14.41	35.49			58.30
MZGIM1558							
	2015	22.60		35.98			58.57
	2017	21.84	6.95	29.74			58.54
	2019	20.29	5.41	32.83			58.54
MZGIM1559							
	2015	18.30	0.82	14.04			33.16
	2017	18.44	1.50	13.31			33.26
	2019	19.37	0.82	13.07			33.26
MZGIM1560							

Plantation ID	Year	MOD.DENSE-FOREST	NON-FOREST	OPEN-FOREST	VERY DENSE-FOREST	WATER	Total Area (Ha)
	2015	2.58	26.40	30.05			59.03
	2017		30.76	27.80			58.56
	2019		34.19	24.38			58.56
MZGIM1561							
	2015	3.17	40.91	23.55			67.62
	2017		43.15	24.97			68.12
	2019		42.56	25.56			68.12
MZGIM1562							
	2015		31.33	2.16			33.49
	2017		32.19	1.14			33.34
	2019		32.40	0.94			33.34
MZGIM1563							
	2015		15.57	13.02			28.59
	2017		15.70	12.66			28.36
	2019		14.38	13.98			28.36
MZGIM1564							
	2015	1.09	15.69	30.60			47.38
	2017		16.67	30.93			47.60
	2019		24.39	23.22			47.60
MZGIM1565							
	2015	7.76	8.22	12.39			28.36
	2017	3.17	11.34	14.09			28.60
	2019	4.94	11.09	12.57			28.60
MZGIM1566							
	2015	15.27	1.49	21.76			38.51
	2017	13.63	2.26	22.88			38.76
	2019	16.13	2.43	20.20			38.76
MZGIM1567							
	2015		9.57	29.71			39.28
	2017		12.93	26.20			39.14
	2019		13.23	25.91			39.14
MZGIM1568							
	2015	4.86	4.32	34.56		4.68	48.43
	2017	3.33		39.65		5.08	48.06
	2019	5.93		42.14			48.06
MZGIM1569							
	2015	3.11	14.37	21.10			38.58
	2017	4.57	15.17	18.92			38.65
	2019	4.89	12.35	21.41			38.65

Plantation ID	Year	MOD.DENSE-FOREST	NON-FOREST	OPEN-FOREST	VERY DENSE-FOREST	WATER	Total Area (Ha)
MZGIM1570							
	2015	11.79	21.63	14.41			47.83
	2017	8.68	25.28	14.24			48.20
	2019	8.76	24.18	15.27			48.20
MZGIM1571							
	2015		26.39	1.41			27.80
	2017	0.73	26.10	1.28			28.10
	2019	2.99	19.98	5.13			28.10
MZGIM1572							
	2015		1.03	0.22			1.25
	2017		1.28				1.28
	2019		1.28				1.28
MZGIM1573							
	2015		1.47	0.22			1.69
	2017		1.84				1.84
	2019		1.84				1.84
MZGIM1574							
	2015		0.27				0.27
	2017		0.37				0.37
	2019		0.37				0.37
MZGIM1575							
	2015		1.29				1.29
	2017		1.18				1.18
	2019		1.18				1.18
MZGIM1576							
	2015		8.78	16.28			25.06
	2017		9.65	15.39			25.04
	2019		9.80	15.24			25.04
MZGIM1577							
	2015	4.53	2.58	6.14			13.25
	2017	4.51	2.53	6.47			13.51
	2019	4.11	2.60	6.80			13.51
MZGIM1578							
	2015		0.50	0.16			0.66
	2017		0.79				0.79
	2019		0.79				0.79
MZGIM1579							
	2015		0.30	0.79			1.09
	2017			1.15			1.15

Plantation ID	Year	MOD.DENSE-FOREST	NON-FOREST	OPEN-FOREST	VERY DENSE-FOREST	WATER	Total Area (Ha)
	2019			1.15			1.15
MZGIM1580							
	2015	3.52	1.07	11.11			15.70
	2017	0.03		15.54			15.57
	2019	0.43	0.68	14.46			15.57
MZGIM1581							
	2015		0.48				0.48
	2017		0.67				0.67
	2019		0.67				0.67
MZGIM1582							
	2015		0.65	0.34			0.99
	2017		0.86	0.15			1.00
	2019		0.83	0.17			1.00
MZGIM1583							
	2015		1.43	0.72			2.15
	2017		1.64	0.58			2.22
	2019		1.10	1.12			2.22
MZGIM1584							
	2015		0.75	0.06			0.81
	2017		0.78	0.04			0.82
	2019		0.42	0.39			0.82
MZGIM1585							
	2015	0.62	0.27	28.00			28.89
	2017	13.90		14.74			28.63
	2019	11.19		17.44			28.63
MZGIM1586							
	2015		0.35	28.82			29.16
	2017		0.25	28.79			29.04
	2019			29.04			29.04
MZGIM1587							
	2015		11.69	37.19			48.88
	2017		9.98	38.57			48.55
	2019		9.55	39.00			48.55
MZGIM1588							
	2015	0.28	2.51	0.84			3.64
	2017	0.02	2.77	0.85			3.64
	2019		2.65	0.99			3.64
MZGIM1589							
	2015		0.23	0.40			0.63

Plantation ID	Year	MOD.DENSE-FOREST	NON-FOREST	OPEN-FOREST	VERY DENSE-FOREST	WATER	Total Area (Ha)
	2017			0.75			0.75
	2019			0.75			0.75
MZGIM1590							
	2015		0.12	0.56			0.68
	2017		0.12	0.57			0.69
	2019		0.41	0.27			0.69
MZGIM1591							
	2015		1.00	0.01			1.01
	2017		1.00	0.01			1.01
	2019		0.81	0.20			1.01
MZGIM1592							
	2015		3.04	0.03			3.07
	2017	0.00	2.87	0.10			2.97
	2019		2.63	0.34			2.97
MZGIM1593							
	2015		0.43	0.82			1.26
	2017		0.43	0.96			1.39
	2019		1.28	0.12			1.39
MZGIM1594							
	2015			6.90			6.90
	2017		0.58	6.27			6.85
	2019		1.36	5.49			6.85
MZGIM1595							
	2015	1.49		21.96			23.44
	2017	12.64		11.18			23.82
	2019	10.34		13.47			23.82
MZGIM1596							
	2015	15.96		31.42			47.38
	2017	35.66		11.79			47.45
	2019	37.58		9.87			47.45
MZGIM1760							
	2015	2.53	18.43	140.58			161.55
	2017		27.73	133.40			161.13
	2019		21.19	139.94			161.13
MZGIM1761							
	2015		2.31	33.99			36.31
	2017		1.12	34.91			36.03
	2019		1.24	34.79			36.03
MZGIM1762							

Plantation ID	Year	MOD.DENSE-FOREST	NON-FOREST	OPEN-FOREST	VERY DENSE-FOREST	WATER	Total Area (Ha)
	2015		1.61	66.22			67.84
	2017		13.74	53.33			67.06
	2019		13.21	53.85			67.06
MZGIM1763							
	2015		13.28	8.05			21.34
	2017		14.75	6.37			21.13
	2019		14.14	6.98			21.13
MZGIM1764							
	2015		7.72	76.51			84.23
	2017		2.73	81.32			84.05
	2019		3.21	80.84			84.05
MZGIM1765							
	2015		6.36	67.69			74.05
	2017	1.92	4.50	67.11			73.53
	2019	0.53	3.89	69.11			73.53
MZGIM1766							
	2015		4.34	64.34			68.68
	2017	12.67	2.57	53.14			68.37
	2019	13.59	1.70	53.08			68.37
MZGIM1767							
	2015	2.72	2.58	49.56			54.87
	2017		2.71	51.86			54.57
	2019		0.89	53.68			54.57
MZGIM1768							
	2015			6.63			6.63
	2017		1.04	5.63			6.67
	2019		0.18	6.49			6.67
MZGIM1769							
	2015		0.22	49.00			49.22
	2017	13.56	1.28	33.76			48.61
	2019	11.67	0.92	36.02			48.61
MZGIM1770							
	2015		10.55	51.99			62.53
	2017		14.14	48.52			62.66
	2019		13.86	48.81			62.66
MZGIM1771							
	2015		0.19	12.13			12.31
	2017		0.22	12.24			12.45
	2019		0.35	12.11			12.45

Plantation ID	Year	MOD.DENSE-FOREST	NON-FOREST	OPEN-FOREST	VERY DENSE-FOREST	WATER	Total Area (Ha)
MZGIM1772							
	2015		0.17	9.56			9.74
	2017			9.72			9.72
	2019		0.17	9.54			9.72
MZGIM1773							
	2015		0.84	0.72			1.56
	2017		1.05	0.72			1.77
	2019		1.58	0.19			1.77
MZGIM1774							
	2015		2.70	4.83			7.53
	2017		2.50	5.02			7.51
	2019		2.04	5.47			7.51
MZGIM1775							
	2015		0.16	9.96			10.12
	2017	4.67	0.16	5.44			10.27
	2019	5.78		4.49			10.27
MZGIM1781							
	2015		2.19	50.48			52.67
	2017		6.08	45.59			51.67
	2019		5.60	46.08			51.67
MZGIM1839							
	2015		2.30	28.02			30.32
	2017		3.89	26.30			30.19
	2019		5.50	24.68			30.19
MZGIM1840							
	2015		2.36	11.44			13.80
	2017		3.12	10.75			13.88
	2019		2.89	10.99			13.88
MZGIM1841							
	2015	2.46	1.13	3.62			7.20
	2017	3.31	0.26	5.20			8.77
	2019	3.08	0.37	5.32			8.77
MZGIM1844							
	2015	13.85		14.47			28.32
	2017	13.81		13.54			27.35
	2019	21.33	0.36	5.65			27.35
MZGIM1847							
	2015	6.52	2.01	16.35			24.88
	2017	4.52	5.69	17.79			28.00

Plantation ID	Year	MOD.DENSE-FOREST	NON-FOREST	OPEN-FOREST	VERY DENSE-FOREST	WATER	Total Area (Ha)
	2019	3.47	6.43	18.10			28.00
MZGIM1850							
	2015	2.59	0.12	1.64			4.34
	2017	1.94	0.58	2.20			4.72
	2019	0.84	0.17	3.70			4.72
MZGIM1851							
	2015	3.17	1.04	3.24			7.45
	2017	3.13	2.45	2.27			7.85
	2019	2.26	0.71	4.88			7.85
MZGIM1852							
	2015	1.96	0.39	1.11			3.46
	2017	2.05	0.91	0.83			3.79
	2019	0.94	1.48	1.37			3.79
MZGIM1859							
	2015	1.16	0.40	0.49			2.05
	2017	0.82	0.96	0.82			2.60
	2019	1.09	0.99	0.52			2.60
MZGIM1862							
	2015	0.50	3.27	0.81			4.58
	2017	0.10	4.73	0.66			5.49
	2019	0.15	3.61	1.73			5.49
MZGIM1863							
	2015	0.50	3.27	0.81			4.58
	2017	0.10	4.73	0.66			5.49
	2019	0.15	3.61	1.73			5.49
MZGIM1866							
	2015		5.44	1.10			6.54
	2017	0.11	8.00	0.04			8.15
	2019		8.03	0.13			8.15
MZGIM1867							
	2015		10.16	2.17			12.33
	2017		11.52	0.93			12.45
	2019		11.03	1.42			12.45
MZGIM1868							
	2015		5.44	1.10			6.54
	2017	0.11	8.00	0.04			8.15
	2019		8.03	0.13			8.15
MZGIM1870							
	2015		10.16	2.17			12.33

Plantation ID	Year	MOD.DENSE-FOREST	NON-FOREST	OPEN-FOREST	VERY DENSE-FOREST	WATER	Total Area (Ha)
	2017		11.52	0.93			12.45
	2019		11.03	1.42			12.45
MZGIM1875							
	2015	0.84	4.21	0.45			5.50
	2017	0.94	5.30	0.40			6.64
	2019	1.13	4.72	0.79			6.64
MZGIM1876							
	2015	0.84	4.21	0.45			5.50
	2017	0.94	5.30	0.40			6.64
	2019	1.13	4.72	0.79			6.64
MZGIM1880							
	2015	1.98	1.36	2.46			5.80
	2017	1.36	2.13	3.32			6.81
	2019	0.17	2.62	4.01			6.81
MZGIM1881							
	2015	2.24	1.45	2.46			6.16
	2017	1.63	2.13	3.42			7.18
	2019	0.18	2.62	4.38			7.18
MZGIM1884							
	2015	1.26	2.23	1.00			4.50
	2017	2.16	3.08	0.50			5.74
	2019	2.21	3.01	0.52			5.74
MZGIM1885							
	2015	1.26	2.23	1.00			4.50
	2017	2.16	3.08	0.50			5.74
	2019	2.21	3.01	0.52			5.74
MZGIM1888							
	2015		9.57	2.66			12.23
	2017		11.51	0.93			12.45
	2019		5.50	6.95			12.45
MZGIM1889							
	2015		4.44	0.42			4.86
	2017		5.34	0.54			5.89
	2019		3.53	2.35			5.89
MZGIM1890							
	2015		4.44	0.42			4.86
	2017		5.34	0.54			5.89
	2019		3.53	2.35			5.89
MZGIM1895							

Plantation ID	Year	MOD.DENSE-FOREST	NON-FOREST	OPEN-FOREST	VERY DENSE-FOREST	WATER	Total Area (Ha)
	2015		6.83	5.40			12.23
	2017		8.15	4.31			12.46
	2019		8.78	3.68			12.46
MZGIM1900							
	2015	7.77		16.08			23.86
	2017	4.74		19.14			23.89
	2019	4.90		18.99			23.89
MZGIM1901							
	2015	7.77		16.08			23.86
	2017	4.74		19.14			23.89
	2019	4.90		18.99			23.89
MZGIM1907							
	2015	2.79	4.34	5.41			12.53
	2017	2.04	6.03	5.34			13.40
	2019	1.85	4.87	6.68			13.40

Changes in Forest Cover of GIM States between 2017 and 2019 in comparison to 2015 assessments

Plantation ID	Year	MOD.DENSE-FOREST	NON-FOREST	OPEN-FOREST	VERY DENSE-FOREST	WATER	Total Area (Ha) (Loss,Gain)
MZGIM1001							
	2015						
	2017	28.07	0.00	-27.37	0.00	0.00	0.69
	2019	25.58	0.00	-24.89	0.00	0.00	0.69
MZGIM1002							
	2015						
	2017	0.60	-0.29	-0.63	0.00	0.00	-0.32
	2019	1.39	-0.64	-1.07	0.00	0.00	-0.32
MZGIM1003							
	2015						
	2017	54.11	-3.50	-51.38	0.00	0.00	-0.77
	2019	57.14	-5.30	-52.62	0.00	0.00	-0.77
MZGIM1004							
	2015						
	2017	0.81	0.06	-0.87	0.00	0.00	0.00
	2019	0.55	1.58	-2.12	0.00	0.00	0.00
MZGIM1005							
	2015						
	2017	0.00	1.18	-1.59	0.00	0.00	-0.41
	2019	0.00	0.12	-0.53	0.00	0.00	-0.41
MZGIM1006							
	2015						
	2017	0.09	1.69	-1.77	0.00	0.00	0.01
	2019	0.29	1.97	-2.25	0.00	0.00	0.01
MZGIM1007							
	2015						
	2017	0.00	2.94	-2.85	0.00	0.00	0.09
	2019	0.00	2.02	-1.93	0.00	0.00	0.09
MZGIM1008							
	2015						
	2017	0.00	0.00	-0.01	0.00	0.00	-0.01
	2019	0.00	0.00	-0.01	0.00	0.00	-0.01
MZGIM1009							
	2015						
	2017	0.00	0.00	-0.01	0.00	0.00	-0.01
	2019	0.00	0.00	-0.01	0.00	0.00	-0.01
MZGIM1010							
	2015						

Plantation ID	Year	MOD.DENSE-FOREST	NON-FOREST	OPEN-FOREST	VERY DENSE-FOREST	WATER	Total Area (Ha) (Loss, Gain)
	2017	-0.72	0.00	0.24	0.00	0.00	-0.48
	2019	-2.22	0.00	1.74	0.00	0.00	-0.48
MZGIM1012							
	2015						
	2017	-1.09	0.00	1.11	0.00	0.00	0.02
	2019	-1.27	0.00	1.29	0.00	0.00	0.02
MZGIM1013							
	2015						
	2017	0.00	0.14	-0.11	0.00	0.00	0.04
	2019	0.00	0.00	0.04	0.00	0.00	0.04
MZGIM1014							
	2015						
	2017	0.21	0.00	0.00	0.00	0.00	0.21
	2019	0.21	0.00	0.00	0.00	0.00	0.21
MZGIM1015							
	2015						
	2017	0.90	0.81	-1.87	0.00	0.00	-0.16
	2019	1.40	0.20	-1.75	0.00	0.00	-0.16
MZGIM1016							
	2015						
	2017	1.01	0.01	-1.02	0.00	0.00	0.00
	2019	0.93	0.09	-1.02	0.00	0.00	0.00
MZGIM1017							
	2015						
	2017	1.33	-1.12	-0.09	0.00	0.00	0.12
	2019	0.88	-1.46	0.69	0.00	0.00	0.12
MZGIM1018							
	2015						
	2017	-0.99	6.44	-5.55	0.00	0.00	-0.10
	2019	-0.37	6.32	-6.06	0.00	0.00	-0.10
MZGIM1019							
	2015						
	2017	0.00	0.13	0.00	0.00	0.00	0.13
	2019	0.00	0.49	-0.36	0.00	0.00	0.13
MZGIM1020							
	2015						
	2017	-3.78	1.80	1.88	0.00	0.00	-0.10
	2019	-5.87	4.38	1.39	0.00	0.00	-0.10
MZGIM1021							

Plantation ID	Year	MOD.DENSE-FOREST	NON-FOREST	OPEN-FOREST	VERY DENSE-FOREST	WATER	Total Area (Ha) (Loss,Gain)
	2015						
	2017	-1.21	1.19	-0.26	0.00	0.00	-0.28
	2019	-7.02	10.01	-3.27	0.00	0.00	-0.28
MZGIM1022							
	2015						
	2017	0.00	0.86	-0.59	0.00	0.00	0.27
	2019	0.23	0.60	-0.56	0.00	0.00	0.27
MZGIM1023							
	2015						
	2017	0.00	0.53	-0.40	0.00	0.00	0.13
	2019	0.00	0.35	-0.22	0.00	0.00	0.13
MZGIM1025							
	2015						
	2017	-0.28	1.84	-1.47	0.00	0.00	0.10
	2019	-0.28	1.25	-0.87	0.00	0.00	0.10
MZGIM1027							
	2015						
	2017	-1.17	-0.12	1.37	0.00	0.00	0.08
	2019	-1.17	-0.12	1.37	0.00	0.00	0.08
MZGIM1029							
	2015						
	2017	0.00	1.36	-1.32	0.00	0.00	0.03
	2019	0.00	0.93	-0.90	0.00	0.00	0.03
MZGIM1030							
	2015						
	2017	0.00	0.06	0.13	0.00	0.00	0.19
	2019	0.00	0.45	-0.26	0.00	0.00	0.19
MZGIM1031							
	2015						
	2017	0.00	0.38	-0.44	0.00	0.00	-0.06
	2019	-0.11	0.38	-0.33	0.00	0.00	-0.06
MZGIM1032							
	2015						
	2017	0.95	0.00	-1.00	0.00	0.00	-0.05
	2019	0.95	0.00	-1.00	0.00	0.00	-0.05
MZGIM1033							
	2015						
	2017	1.17	0.02	-1.24	0.00	0.00	-0.05
	2019	1.13	0.69	-1.87	0.00	0.00	-0.05

Plantation ID	Year	MOD.DENSE-FOREST	NON-FOREST	OPEN-FOREST	VERY DENSE-FOREST	WATER	Total Area (Ha) (Loss,Gain)
MZGIM1034							
	2015						
	2017	0.67	0.00	-0.69	0.00	0.00	-0.01
	2019	-0.16	0.00	0.14	0.00	0.00	-0.01
MZGIM1036							
	2015						
	2017	0.00	0.00	0.17	0.00	0.00	0.17
	2019	0.00	2.87	-2.70	0.00	0.00	0.17
MZGIM1037							
	2015						
	2017	1.34	1.94	-3.25	0.00	0.00	0.03
	2019	2.03	2.02	-4.03	0.00	0.00	0.03
MZGIM1038							
	2015						
	2017	0.00	0.00	-0.08	0.00	0.00	-0.08
	2019	0.00	0.00	-0.08	0.00	0.00	-0.08
MZGIM1039							
	2015						
	2017	0.00	0.00	0.06	0.00	0.00	0.06
	2019	0.00	0.00	0.06	0.00	0.00	0.06
MZGIM1040							
	2015						
	2017	0.23	-0.37	0.12	0.00	0.00	-0.02
	2019	-0.08	-0.58	0.64	0.00	0.00	-0.02
MZGIM1041							
	2015						
	2017	-2.55	0.00	1.60	0.00	0.00	-0.95
	2019	-2.00	0.12	0.93	0.00	0.00	-0.95
MZGIM1042							
	2015						
	2017	0.00	0.88	-0.91	0.00	0.00	-0.03
	2019	0.00	0.31	-0.34	0.00	0.00	-0.03
MZGIM1043							
	2015						
	2017	-0.54	0.00	0.53	0.00	0.00	-0.02
	2019	0.36	0.00	-0.38	0.00	0.00	-0.02
MZGIM1044							
	2015						
	2017	0.00	-1.45	0.74	0.00	0.00	-0.71

Plantation ID	Year	MOD.DENSE-FOREST	NON-FOREST	OPEN-FOREST	VERY DENSE-FOREST	WATER	Total Area (Ha) (Loss,Gain)
	2019	0.00	-0.78	0.07	0.00	0.00	-0.71
MZGIM1045							
	2015						
	2017	0.00	2.37	-2.84	0.00	0.00	-0.48
	2019	0.00	12.18	-12.66	0.00	0.00	-0.48
MZGIM1046							
	2015						
	2017	0.00	7.66	-8.45	0.00	0.00	-0.80
	2019	0.00	11.15	-11.95	0.00	0.00	-0.80
MZGIM1047							
	2015						
	2017	0.00	5.67	-6.01	0.00	0.00	-0.35
	2019	0.00	5.66	-6.00	0.00	0.00	-0.35
MZGIM1048							
	2015						
	2017	0.00	0.00	-0.31	0.00	0.00	-0.31
	2019	0.00	0.00	-0.31	0.00	0.00	-0.31
MZGIM1049							
	2015						
	2017	0.59	0.00	-0.55	0.00	0.00	0.04
	2019	-1.83	0.00	1.87	0.00	0.00	0.04
MZGIM1050							
	2015						
	2017	-1.02	0.09	0.88	0.00	0.00	-0.05
	2019	-1.02	1.83	-0.86	0.00	0.00	-0.05
MZGIM1051							
	2015						
	2017	0.00	0.00	-0.05	0.00	0.00	-0.05
	2019	0.00	0.00	-0.05	0.00	0.00	-0.05
MZGIM1052							
	2015						
	2017	0.00	0.00	0.05	0.00	0.00	0.05
	2019	0.18	0.00	-0.13	0.00	0.00	0.05
MZGIM1053							
	2015						
	2017	-0.11	0.00	0.26	0.00	0.00	0.15
	2019	-0.11	0.00	0.26	0.00	0.00	0.15
MZGIM1055							
	2015						

Plantation ID	Year	MOD.DENSE-FOREST	NON-FOREST	OPEN-FOREST	VERY DENSE-FOREST	WATER	Total Area (Ha) (Loss, Gain)
	2017	-0.26	0.00	0.10	0.00	0.00	-0.16
	2019	-1.27	0.00	1.11	0.00	0.00	-0.16
MZGIM1057							
	2015						
	2017	5.22	0.00	-5.49	0.00	0.00	-0.27
	2019	3.61	0.00	-3.88	0.00	0.00	-0.27
MZGIM1059							
	2015						
	2017	0.00	-0.71	0.92	0.00	0.00	0.21
	2019	0.00	-0.37	0.59	0.00	0.00	0.21
MZGIM1060							
	2015						
	2017	-0.58	0.00	0.64	0.00	0.00	0.06
	2019	-1.24	0.00	1.30	0.00	0.00	0.06
MZGIM1061							
	2015						
	2017	0.00	0.00	0.00	0.00	0.00	0.00
	2019	0.00	0.00	0.00	0.00	0.00	0.00
MZGIM1063							
	2015						
	2017	0.99	0.16	-1.10	0.00	0.00	0.05
	2019	1.17	0.00	-1.12	0.00	0.00	0.05
MZGIM1064							
	2015						
	2017	0.00	1.31	-1.32	0.00	0.00	-0.01
	2019	0.00	1.69	-1.69	0.00	0.00	-0.01
MZGIM1065							
	2015						
	2017	0.00	-0.01	0.01	0.00	0.00	0.00
	2019	0.00	-0.59	0.59	0.00	0.00	0.00
MZGIM1067							
	2015						
	2017	0.00	0.00	-0.07	0.00	0.00	-0.07
	2019	0.00	0.00	-0.07	0.00	0.00	-0.07
MZGIM1068							
	2015						
	2017	0.00	0.00	0.04	0.00	0.00	0.04
	2019	0.10	0.00	-0.06	0.00	0.00	0.04
MZGIM1069							

Plantation ID	Year	MOD.DENSE-FOREST	NON-FOREST	OPEN-FOREST	VERY DENSE-FOREST	WATER	Total Area (Ha) (Loss, Gain)
	2015						
	2017	0.00	0.00	0.53	0.00	0.00	0.53
	2019	0.00	0.00	0.53	0.00	0.00	0.53
MZGIM1070							
	2015						
	2017	0.39	0.50	-0.94	0.00	0.00	-0.06
	2019	0.16	0.69	-0.91	0.00	0.00	-0.06
MZGIM1071							
	2015						
	2017	0.00	0.59	-0.21	0.00	0.00	0.37
	2019	0.00	1.92	-1.55	0.00	0.00	0.37
MZGIM1072							
	2015						
	2017	0.00	0.00	0.12	0.00	0.00	0.12
	2019	0.00	0.00	0.12	0.00	0.00	0.12
MZGIM1073							
	2015						
	2017	0.00	0.00	0.07	0.00	0.00	0.07
	2019	0.00	0.00	0.07	0.00	0.00	0.07
MZGIM1075							
	2015						
	2017	0.00	0.13	-0.10	0.00	0.00	0.03
	2019	0.00	0.33	-0.30	0.00	0.00	0.03
MZGIM1076							
	2015						
	2017	0.00	-1.14	1.27	0.00	0.00	0.13
	2019	0.00	-1.14	1.27	0.00	0.00	0.13
MZGIM1077							
	2015						
	2017	0.00	0.00	0.36	0.00	0.00	0.36
	2019	0.00	0.00	0.36	0.00	0.00	0.36
MZGIM1078							
	2015						
	2017	0.00	0.00	-0.23	0.00	0.00	-0.23
	2019	0.00	0.00	-0.23	0.00	0.00	-0.23
MZGIM1079							
	2015						
	2017	0.23	0.00	-0.16	0.00	0.00	0.06
	2019	0.09	0.00	-0.03	0.00	0.00	0.06

Plantation ID	Year	MOD.DENSE-FOREST	NON-FOREST	OPEN-FOREST	VERY DENSE-FOREST	WATER	Total Area (Ha) (Loss,Gain)
MZGIM1080							
	2015						
	2017	0.00	0.00	0.20	0.00	0.00	0.20
	2019	0.00	0.20	0.00	0.00	0.00	0.20
MZGIM1082							
	2015						
	2017	-2.81	0.00	-0.68	0.00	0.00	-3.50
	2019	-2.81	0.00	-1.04	0.00	0.00	-3.86
MZGIM1083							
	2015						
	2017	0.00	0.00	0.25	0.00	0.00	0.25
	2019	0.00	0.00	0.25	0.00	0.00	0.25
MZGIM1084							
	2015						
	2017	0.00	0.34	-0.30	0.00	0.00	0.04
	2019	0.00	0.72	-0.69	0.00	0.00	0.04
MZGIM1086							
	2015						
	2017	-1.36	-0.32	1.63	0.00	0.00	-0.05
	2019	-1.36	-0.32	1.63	0.00	0.00	-0.05
MZGIM1087							
	2015						
	2017	0.30	0.00	-0.58	0.00	0.00	-0.27
	2019	0.84	0.00	-1.11	0.00	0.00	-0.27
MZGIM1089							
	2015						
	2017	-7.27	0.00	7.10	0.00	0.00	-0.17
	2019	-6.92	0.00	6.74	0.00	0.00	-0.17
MZGIM1091							
	2015						
	2017	5.99	0.00	-6.28	0.00	0.00	-0.29
	2019	4.95	0.00	-5.24	0.00	0.00	-0.29
MZGIM1093							
	2015						
	2017	3.63	0.00	-3.41	0.00	0.00	0.22
	2019	5.42	0.00	-5.20	0.00	0.00	0.22
MZGIM1095							
	2015						
	2017	12.62	-0.73	-12.16	0.00	0.00	-0.28

Plantation ID	Year	MOD.DENSE-FOREST	NON-FOREST	OPEN-FOREST	VERY DENSE-FOREST	WATER	Total Area (Ha) (Loss,Gain)
	2019	10.86	-0.73	-10.41	0.00	0.00	-0.28
MZGIM1097							
	2015						
	2017	-1.21	0.00	0.98	0.00	0.00	-0.23
	2019	-1.21	0.00	0.98	0.00	0.00	-0.23
MZGIM1098							
	2015						
	2017	0.00	0.00	0.10	0.00	0.00	0.10
	2019	0.00	0.00	0.10	0.00	0.00	0.10
MZGIM1099							
	2015						
	2017	0.43	0.00	-0.69	0.00	0.00	-0.27
	2019	0.59	0.00	-0.86	0.00	0.00	-0.27
MZGIM1100							
	2015						
	2017	-0.15	0.70	-0.42	0.00	0.00	0.12
	2019	0.31	0.46	-0.65	0.00	0.00	0.12
MZGIM1101							
	2015						
	2017	0.00	-0.36	0.68	0.00	0.00	0.32
	2019	0.00	-0.16	0.48	0.00	0.00	0.32
MZGIM1103							
	2015						
	2017	0.00	1.50	-1.33	0.00	0.00	0.17
	2019	0.00	1.96	-1.80	0.00	0.00	0.17
MZGIM1105							
	2015						
	2017	0.00	0.00	0.08	0.00	0.00	0.08
	2019	0.00	0.00	0.08	0.00	0.00	0.08
MZGIM1107							
	2015						
	2017	0.00	4.47	-4.49	0.00	0.00	-0.02
	2019	0.00	4.47	-4.50	0.00	0.00	-0.02
MZGIM1108							
	2015						
	2017	0.05	0.00	-0.07	0.00	0.00	-0.02
	2019	0.43	0.00	-0.45	0.00	0.00	-0.02
MZGIM1109							
	2015						

Plantation ID	Year	MOD.DENSE-FOREST	NON-FOREST	OPEN-FOREST	VERY DENSE-FOREST	WATER	Total Area (Ha) (Loss, Gain)
	2017	-1.14	0.82	0.44	0.00	0.00	0.12
	2019	-1.14	0.85	0.41	0.00	0.00	0.12
MZGIM1110							
	2015						
	2017	0.00	-0.10	0.24	0.00	0.00	0.14
	2019	0.00	-0.33	0.47	0.00	0.00	0.14
MZGIM1111							
	2015						
	2017	0.17	0.00	-0.22	0.00	0.00	-0.05
	2019	0.17	0.00	-0.22	0.00	0.00	-0.05
MZGIM1112							
	2015						
	2017	0.00	0.00	-0.03	0.00	0.00	-0.03
	2019	0.00	0.03	-0.06	0.00	0.00	-0.03
MZGIM1113							
	2015						
	2017	0.00	0.00	-0.27	0.00	0.00	-0.27
	2019	0.00	0.00	-0.27	0.00	0.00	-0.27
MZGIM1114							
	2015						
	2017	0.00	-1.38	1.52	0.00	0.00	0.14
	2019	0.00	-1.38	1.52	0.00	0.00	0.14
MZGIM1115							
	2015						
	2017	0.00	1.75	-1.68	0.00	0.00	0.07
	2019	0.00	1.58	-1.51	0.00	0.00	0.07
MZGIM1116							
	2015						
	2017	0.00	0.00	-0.11	0.00	0.00	-0.11
	2019	0.46	0.00	-0.57	0.00	0.00	-0.11
MZGIM1117							
	2015						
	2017	0.00	0.00	0.00	0.00	0.00	0.00
	2019	0.00	0.00	0.00	0.00	0.00	0.00
MZGIM1119							
	2015						
	2017	0.00	0.00	-0.01	0.00	0.00	-0.01
	2019	0.00	1.27	-1.27	0.00	0.00	-0.01
MZGIM1120							

Plantation ID	Year	MOD.DENSE-FOREST	NON-FOREST	OPEN-FOREST	VERY DENSE-FOREST	WATER	Total Area (Ha) (Loss,Gain)
	2015						
	2017	0.00	0.00	0.12	0.00	0.00	0.12
	2019	0.00	0.23	-0.11	0.00	0.00	0.12
MZGIM1121							
	2015						
	2017	0.29	0.00	-0.02	0.00	0.00	0.27
	2019	0.69	0.00	-0.42	0.00	0.00	0.27
MZGIM1122							
	2015						
	2017	0.00	-0.15	0.27	0.00	0.00	0.13
	2019	0.00	-0.15	0.27	0.00	0.00	0.13
MZGIM1123							
	2015						
	2017	-0.08	-0.09	0.20	0.00	0.00	0.04
	2019	-0.53	-0.28	0.85	0.00	0.00	0.04
MZGIM1124							
	2015						
	2017	0.00	0.00	0.07	0.00	0.00	0.07
	2019	0.00	0.00	0.07	0.00	0.00	0.07
MZGIM1125							
	2015						
	2017	-1.99	2.07	-0.06	0.00	0.00	0.01
	2019	-1.99	1.98	0.03	0.00	0.00	0.01
MZGIM1127							
	2015						
	2017	0.00	0.63	-0.70	0.00	0.00	-0.07
	2019	0.00	1.48	-1.55	0.00	0.00	-0.07
MZGIM1129							
	2015						
	2017	0.00	0.00	0.18	0.00	0.00	0.18
	2019	0.00	0.00	0.18	0.00	0.00	0.18
MZGIM1131							
	2015						
	2017	0.63	0.59	-0.93	0.00	0.00	0.29
	2019	-0.28	1.27	-0.70	0.00	0.00	0.29
MZGIM1133							
	2015						
	2017	0.08	-0.68	0.62	0.00	0.00	0.02
	2019	0.04	-0.68	0.66	0.00	0.00	0.02

Plantation ID	Year	MOD.DENSE-FOREST	NON-FOREST	OPEN-FOREST	VERY DENSE-FOREST	WATER	Total Area (Ha) (Loss,Gain)
MZGIM1134							
	2015						
	2017	3.59	0.00	-3.77	0.00	0.00	-0.18
	2019	3.91	0.00	-4.10	0.00	0.00	-0.18
MZGIM1135							
	2015						
	2017	0.83	0.00	-0.88	0.00	0.00	-0.04
	2019	0.13	0.00	-0.17	0.00	0.00	-0.04
MZGIM1136							
	2015						
	2017	0.57	1.72	-2.20	0.00	0.00	0.09
	2019	0.35	0.89	-1.15	0.00	0.00	0.09
MZGIM1137							
	2015						
	2017	-0.57	1.04	-0.53	0.00	0.00	-0.05
	2019	-0.57	1.06	-0.54	0.00	0.00	-0.05
MZGIM1138							
	2015						
	2017	-1.18	0.00	1.31	0.00	0.00	0.13
	2019	0.02	-0.19	0.30	0.00	0.00	0.13
MZGIM1139							
	2015						
	2017	0.00	0.45	-0.56	0.00	0.00	-0.12
	2019	0.00	0.06	-0.18	0.00	0.00	-0.12
MZGIM1140							
	2015						
	2017	0.00	0.32	-0.18	0.00	0.00	0.15
	2019	0.00	0.41	-0.26	0.00	0.00	0.15
MZGIM1141							
	2015						
	2017	-0.09	-0.67	0.79	0.00	0.00	0.02
	2019	-0.09	-0.51	0.62	0.00	0.00	0.02
MZGIM1143							
	2015						
	2017	0.71	0.00	-0.63	0.00	0.00	0.09
	2019	0.85	0.00	-0.76	0.00	0.00	0.09
MZGIM1144							
	2015						
	2017	0.00	2.53	-2.42	0.00	0.00	0.11

Plantation ID	Year	MOD.DENSE-FOREST	NON-FOREST	OPEN-FOREST	VERY DENSE-FOREST	WATER	Total Area (Ha) (Loss, Gain)
	2019	0.00	2.35	-2.24	0.00	0.00	0.11
MZGIM1145							
	2015						
	2017	0.00	-0.86	0.95	0.00	0.00	0.09
	2019	0.00	1.64	-1.55	0.00	0.00	0.09
MZGIM1146							
	2015						
	2017	1.82	0.00	-1.32	0.00	0.00	0.50
	2019	1.82	0.00	-1.32	0.00	0.00	0.50
MZGIM1147							
	2015						
	2017	0.00	0.00	-0.07	0.00	0.00	-0.07
	2019	0.00	0.00	-0.07	0.00	0.00	-0.07
MZGIM1148							
	2015						
	2017	0.00	-0.13	0.21	0.00	0.00	0.08
	2019	0.00	-0.13	0.21	0.00	0.00	0.08
MZGIM1149							
	2015						
	2017	0.00	-0.12	0.13	0.00	0.00	0.01
	2019	0.00	-0.07	0.09	0.00	0.00	0.01
MZGIM1150							
	2015						
	2017	0.00	0.00	0.11	0.00	0.00	0.11
	2019	0.00	0.00	0.11	0.00	0.00	0.11
MZGIM1152							
	2015						
	2017	0.00	0.00	0.00	0.00	0.00	0.00
	2019	0.00	0.00	0.00	0.00	0.00	0.00
MZGIM1154							
	2015						
	2017	0.22	0.00	-0.28	0.00	0.00	-0.06
	2019	0.56	0.00	-0.62	0.00	0.00	-0.06
MZGIM1155							
	2015						
	2017	0.00	-0.52	0.67	0.00	0.00	0.15
	2019	0.00	-0.52	0.67	0.00	0.00	0.15
MZGIM1156							
	2015						

Plantation ID	Year	MOD.DENSE-FOREST	NON-FOREST	OPEN-FOREST	VERY DENSE-FOREST	WATER	Total Area (Ha) (Loss,Gain)
	2017	0.00	0.00	0.13	0.00	0.00	0.13
	2019	0.00	0.00	0.13	0.00	0.00	0.13
MZGIM1157							
	2015						
	2017	-0.86	1.08	-0.22	0.00	0.00	0.00
	2019	-0.86	1.08	-0.22	0.00	0.00	0.00
MZGIM1158							
	2015						
	2017	0.00	0.40	-0.32	0.00	0.00	0.07
	2019	0.00	-0.52	0.60	0.00	0.00	0.07
MZGIM1159							
	2015						
	2017	0.00	0.00	-0.16	0.00	0.00	-0.16
	2019	0.00	0.00	-0.16	0.00	0.00	-0.16
MZGIM1160							
	2015						
	2017	0.00	1.98	-2.08	0.00	0.00	-0.10
	2019	0.00	1.45	-1.55	0.00	0.00	-0.10
MZGIM1162							
	2015						
	2017	0.00	0.19	-0.17	0.00	0.00	0.02
	2019	0.00	-0.16	0.18	0.00	0.00	0.02
MZGIM1163							
	2015						
	2017	0.00	0.34	-0.37	0.00	0.00	-0.02
	2019	0.00	0.72	-0.75	0.00	0.00	-0.02
MZGIM1164							
	2015						
	2017	0.00	0.22	-0.28	0.00	0.00	-0.07
	2019	0.00	0.35	-0.42	0.00	0.00	-0.07
MZGIM1165							
	2015						
	2017	0.00	0.40	-0.43	0.00	0.00	-0.03
	2019	0.00	0.98	-1.00	0.00	0.00	-0.03
MZGIM1166							
	2015						
	2017	0.00	0.00	0.10	0.00	0.00	0.10
	2019	0.00	0.00	0.10	0.00	0.00	0.10
MZGIM1167							

Plantation ID	Year	MOD.DENSE-FOREST	NON-FOREST	OPEN-FOREST	VERY DENSE-FOREST	WATER	Total Area (Ha) (Loss,Gain)
	2015						
	2017	0.00	-0.13	0.18	0.00	0.00	0.05
	2019	0.00	-0.44	0.50	0.00	0.00	0.05
MZGIM1168							
	2015						
	2017	-0.04	0.00	0.04	0.00	0.00	0.00
	2019	-0.39	0.00	0.39	0.00	0.00	0.00
MZGIM1169							
	2015						
	2017	0.00	0.00	0.11	0.00	0.00	0.11
	2019	0.00	1.08	-0.97	0.00	0.00	0.11
MZGIM1170							
	2015						
	2017	0.00	0.00	0.13	0.00	0.00	0.13
	2019	0.00	0.00	0.13	0.00	0.00	0.13
MZGIM1172							
	2015						
	2017	0.00	0.42	-0.43	0.00	0.00	-0.01
	2019	0.00	1.82	-1.83	0.00	0.00	-0.01
MZGIM1173							
	2015						
	2017	-0.71	0.00	0.87	0.00	0.00	0.17
	2019	-1.46	0.13	1.50	0.00	0.00	0.17
MZGIM1174							
	2015						
	2017	0.00	0.00	0.03	0.00	0.00	0.03
	2019	0.00	0.00	0.03	0.00	0.00	0.03
MZGIM1176							
	2015						
	2017	0.00	-0.69	0.69	0.00	0.00	0.00
	2019	0.00	0.83	-0.83	0.00	0.00	0.00
MZGIM1177							
	2015						
	2017	0.00	-0.34	0.47	0.00	0.00	0.13
	2019	0.00	-0.34	0.47	0.00	0.00	0.13
MZGIM1178							
	2015						
	2017	0.00	0.21	0.00	0.00	0.00	0.21
	2019	0.00	0.21	0.00	0.00	0.00	0.21

Plantation ID	Year	MOD.DENSE-FOREST	NON-FOREST	OPEN-FOREST	VERY DENSE-FOREST	WATER	Total Area (Ha) (Loss,Gain)
MZGIM1179							
	2015						
	2017	0.00	1.91	-1.74	0.00	0.00	0.17
	2019	0.44	2.13	-2.41	0.00	0.00	0.17
MZGIM1180							
	2015						
	2017	-0.68	0.00	0.76	0.00	0.00	0.08
	2019	-0.91	0.00	0.99	0.00	0.00	0.08
MZGIM1181							
	2015						
	2017	-1.99	0.00	2.03	0.00	0.00	0.05
	2019	-2.12	0.00	2.17	0.00	0.00	0.05
MZGIM1182							
	2015						
	2017	0.00	0.00	0.21	0.00	0.00	0.21
	2019	0.00	0.00	0.21	0.00	0.00	0.21
MZGIM1183							
	2015						
	2017	0.52	-0.15	-0.35	0.00	0.00	0.02
	2019	0.96	-0.15	-0.79	0.00	0.00	0.02
MZGIM1184							
	2015						
	2017	0.00	7.59	-7.73	0.00	0.00	-0.13
	2019	0.00	-11.64	11.51	0.00	0.00	-0.13
MZGIM1185							
	2015						
	2017	0.14	-0.17	0.31	0.00	0.00	0.27
	2019	-0.79	1.44	-0.38	0.00	0.00	0.27
MZGIM1186							
	2015						
	2017	0.00	0.00	0.08	0.00	0.00	0.08
	2019	0.00	0.03	0.05	0.00	0.00	0.08
MZGIM1187							
	2015						
	2017	0.00	0.00	0.16	0.00	0.00	0.16
	2019	0.00	-0.38	0.55	0.00	0.00	0.16
MZGIM1188							
	2015						
	2017	0.20	0.00	-0.30	0.00	0.00	-0.11

Plantation ID	Year	MOD.DENSE-FOREST	NON-FOREST	OPEN-FOREST	VERY DENSE-FOREST	WATER	Total Area (Ha) (Loss,Gain)
	2019	0.20	0.00	-0.30	0.00	0.00	-0.11
MZGIM1189							
	2015						
	2017	0.00	0.47	-0.47	0.00	0.00	0.00
	2019	0.00	0.76	-0.76	0.00	0.00	0.00
MZGIM1190							
	2015						
	2017	0.00	-0.17	0.17	0.00	0.00	-0.01
	2019	0.00	0.15	-0.16	0.00	0.00	-0.01
MZGIM1192							
	2015						
	2017	-0.24	2.17	-1.90	0.00	0.00	0.04
	2019	-0.08	0.67	-0.56	0.00	0.00	0.04
MZGIM1194							
	2015						
	2017	1.67	-0.20	-1.33	0.00	0.00	0.14
	2019	1.94	-1.61	-0.19	0.00	0.00	0.14
MZGIM1195							
	2015						
	2017	0.00	0.23	-0.54	0.00	0.00	-0.31
	2019	0.00	-0.23	-0.08	0.00	0.00	-0.31
MZGIM1197							
	2015						
	2017	9.39	0.00	-9.07	0.00	0.00	0.32
	2019	6.67	0.00	-6.35	0.00	0.00	0.32
MZGIM1198							
	2015						
	2017	0.00	1.16	-1.18	0.00	0.00	-0.02
	2019	0.00	0.91	-0.93	0.00	0.00	-0.02
MZGIM1199							
	2015						
	2017	0.00	2.38	-2.11	0.00	0.00	0.27
	2019	0.00	2.39	-2.11	0.00	0.00	0.27
MZGIM1201							
	2015						
	2017	6.17	2.93	-9.46	0.00	0.00	-0.36
	2019	5.65	5.49	-11.49	0.00	0.00	-0.36
MZGIM1202							
	2015						

Plantation ID	Year	MOD.DENSE-FOREST	NON-FOREST	OPEN-FOREST	VERY DENSE-FOREST	WATER	Total Area (Ha) (Loss,Gain)
	2017	0.00	-0.59	0.64	0.00	0.00	0.05
	2019	0.00	-1.73	1.78	0.00	0.00	0.05
MZGIM1203							
	2015						
	2017	-0.15	0.00	0.27	0.00	0.00	0.12
	2019	0.08	0.00	0.04	0.00	0.00	0.12
MZGIM1204							
	2015						
	2017	0.00	-0.44	0.74	0.00	0.00	0.30
	2019	0.00	-0.21	0.51	0.00	0.00	0.30
MZGIM1205							
	2015						
	2017	0.00	0.00	0.18	0.00	0.00	0.18
	2019	0.00	0.00	0.18	0.00	0.00	0.18
MZGIM1206							
	2015						
	2017	-0.36	0.14	0.23	0.00	0.00	0.00
	2019	-0.20	-0.70	0.90	0.00	0.00	0.00
MZGIM1207							
	2015						
	2017	0.00	4.98	-5.31	0.00	0.00	-0.33
	2019	0.00	5.18	-5.51	0.00	0.00	-0.33
MZGIM1208							
	2015						
	2017	0.00	0.53	-0.28	0.00	0.00	0.25
	2019	0.00	0.37	-0.11	0.00	0.00	0.25
MZGIM1209							
	2015						
	2017	0.00	-0.11	0.12	0.00	0.00	0.01
	2019	0.00	0.46	-0.45	0.00	0.00	0.01
MZGIM1211							
	2015						
	2017	-0.17	0.14	0.21	0.00	0.00	0.19
	2019	0.05	0.52	-0.38	0.00	0.00	0.19
MZGIM1213							
	2015						
	2017	-0.01	0.00	0.22	0.00	0.00	0.21
	2019	-0.45	0.00	0.66	0.00	0.00	0.21
MZGIM1215							

Plantation ID	Year	MOD.DENSE-FOREST	NON-FOREST	OPEN-FOREST	VERY DENSE-FOREST	WATER	Total Area (Ha) (Loss,Gain)
	2015						
	2017	0.00	1.40	-1.31	0.00	0.00	0.10
	2019	0.00	1.67	-1.58	0.00	0.00	0.10
MZGIM1216							
	2015						
	2017	0.00	0.00	0.18	0.00	0.00	0.18
	2019	0.00	0.00	0.18	0.00	0.00	0.18
MZGIM1217							
	2015						
	2017	0.00	-0.02	-0.04	0.00	0.00	-0.06
	2019	0.00	-0.01	-0.05	0.00	0.00	-0.06
MZGIM1219							
	2015						
	2017	0.00	1.17	-0.90	0.00	0.00	0.26
	2019	0.00	2.21	-1.94	0.00	0.00	0.26
MZGIM1220							
	2015						
	2017	-4.25	11.71	-7.23	0.00	0.00	0.24
	2019	-4.54	13.40	-8.62	0.00	0.00	0.24
MZGIM1221							
	2015						
	2017	10.48	-1.25	-9.66	0.00	0.00	-0.42
	2019	10.81	-1.25	-9.99	0.00	0.00	-0.42
MZGIM1222							
	2015						
	2017	0.00	-0.10	-0.05	0.00	0.00	-0.15
	2019	0.00	-0.10	-0.05	0.00	0.00	-0.15
MZGIM1223							
	2015						
	2017	0.00	0.00	-0.04	0.00	0.00	-0.03
	2019	-0.27	0.00	0.23	0.00	0.00	-0.03
MZGIM1224							
	2015						
	2017	0.00	0.00	-0.14	0.00	0.00	-0.14
	2019	0.00	0.00	-0.14	0.00	0.00	-0.14
MZGIM1225							
	2015						
	2017	-0.24	0.00	0.62	0.00	0.00	0.37
	2019	-1.13	0.00	1.51	0.00	0.00	0.37

Plantation ID	Year	MOD.DENSE-FOREST	NON-FOREST	OPEN-FOREST	VERY DENSE-FOREST	WATER	Total Area (Ha) (Loss,Gain)
MZGIM1226							
	2015						
	2017	0.00	-0.87	1.16	0.00	0.00	0.28
	2019	0.00	-1.14	1.43	0.00	0.00	0.28
MZGIM1227							
	2015						
	2017	0.41	0.00	-0.33	0.00	0.00	0.07
	2019	0.41	0.00	-0.33	0.00	0.00	0.07
MZGIM1228							
	2015						
	2017	0.00	-1.49	1.38	0.00	0.00	-0.11
	2019	0.00	-1.27	1.15	0.00	0.00	-0.11
MZGIM1229							
	2015						
	2017	0.00	-0.07	0.00	0.00	0.00	-0.07
	2019	0.00	-0.43	0.36	0.00	0.00	-0.07
MZGIM1231							
	2015						
	2017	0.00	0.15	0.15	0.00	0.00	0.30
	2019	0.00	0.19	0.11	0.00	0.00	0.30
MZGIM1232							
	2015						
	2017	6.88	0.00	-7.16	0.00	0.00	-0.28
	2019	4.71	0.00	-4.98	0.00	0.00	-0.28
MZGIM1233							
	2015						
	2017	12.55	0.00	-12.59	0.00	0.00	-0.04
	2019	12.35	0.00	-12.39	0.00	0.00	-0.04
MZGIM1234							
	2015						
	2017	0.88	0.00	-0.82	0.00	0.00	0.06
	2019	1.86	0.00	-1.81	0.00	0.00	0.06
MZGIM1235							
	2015						
	2017	-2.46	0.00	2.30	0.00	0.00	-0.16
	2019	-2.21	0.00	2.05	0.00	0.00	-0.16
MZGIM1236							
	2015						
	2017	-3.35	-1.22	4.36	0.00	0.00	-0.21

Plantation ID	Year	MOD.DENSE-FOREST	NON-FOREST	OPEN-FOREST	VERY DENSE-FOREST	WATER	Total Area (Ha) (Loss,Gain)
	2019	-2.71	-1.22	3.72	0.00	0.00	-0.21
MZGIM1237							
	2015						
	2017	1.61	-0.70	-1.09	0.00	0.00	-0.18
	2019	5.93	-0.70	-5.42	0.00	0.00	-0.18
MZGIM1238							
	2015						
	2017	0.00	0.33	-0.29	0.00	0.00	0.05
	2019	0.00	0.00	0.05	0.00	0.00	0.05
MZGIM1239							
	2015						
	2017	0.06	0.00	0.13	0.00	0.00	0.19
	2019	-1.17	0.00	1.36	0.00	0.00	0.19
MZGIM1241							
	2015						
	2017	0.15	0.00	-0.02	0.00	0.00	0.13
	2019	0.53	0.44	-0.84	0.00	0.00	0.13
MZGIM1243							
	2015						
	2017	0.00	0.97	-0.88	0.00	0.00	0.09
	2019	0.00	0.37	-0.28	0.00	0.00	0.09
MZGIM1244							
	2015						
	2017	0.00	-0.17	0.15	0.00	0.00	-0.02
	2019	0.00	-0.21	0.20	0.00	0.00	-0.02
MZGIM1245							
	2015						
	2017	0.00	0.87	-0.70	0.00	0.00	0.17
	2019	0.00	0.87	-0.70	0.00	0.00	0.17
MZGIM1246							
	2015						
	2017	0.00	0.48	-0.48	0.00	0.00	0.00
	2019	0.00	0.48	-0.47	0.00	0.00	0.00
MZGIM1247							
	2015						
	2017	-3.42	-3.19	1.16	0.00	0.00	-5.45
	2019	-3.58	-3.19	1.46	0.00	0.00	-5.31
MZGIM1248							
	2015						

Plantation ID	Year	MOD.DENSE-FOREST	NON-FOREST	OPEN-FOREST	VERY DENSE-FOREST	WATER	Total Area (Ha) (Loss, Gain)
	2017	3.14	0.00	-3.20	0.00	0.00	-0.06
	2019	2.67	0.00	-2.73	0.00	0.00	-0.06
MZGIM1249							
	2015						
	2017	0.21	0.36	-0.29	0.00	0.00	0.28
	2019	0.21	0.36	-0.29	0.00	0.00	0.28
MZGIM1250							
	2015						
	2017	-1.11	0.00	1.17	0.00	0.00	0.07
	2019	-1.53	0.00	1.60	0.00	0.00	0.07
MZGIM1251							
	2015						
	2017	0.00	0.04	0.14	0.00	0.00	0.18
	2019	0.00	0.01	0.17	0.00	0.00	0.18
MZGIM1252							
	2015						
	2017	-0.13	0.17	0.15	0.00	0.00	0.19
	2019	-0.13	0.17	0.15	0.00	0.00	0.19
MZGIM1254							
	2015						
	2017	-0.91	0.00	1.10	0.00	0.00	0.18
	2019	-0.91	0.00	1.10	0.00	0.00	0.18
MZGIM1255							
	2015						
	2017	0.76	0.00	-0.76	0.00	0.00	0.00
	2019	1.34	0.00	-1.34	0.00	0.00	0.00
MZGIM1256							
	2015						
	2017	0.00	0.10	0.04	0.00	0.00	0.15
	2019	0.00	-0.50	0.65	0.00	0.00	0.15
MZGIM1258							
	2015						
	2017	-0.25	0.00	0.47	0.00	0.00	0.22
	2019	-0.03	0.00	0.25	0.00	0.00	0.22
MZGIM1259							
	2015						
	2017	3.52	0.17	-3.44	0.00	0.00	0.25
	2019	3.75	0.17	-3.67	0.00	0.00	0.25
MZGIM1260							

Plantation ID	Year	MOD.DENSE-FOREST	NON-FOREST	OPEN-FOREST	VERY DENSE-FOREST	WATER	Total Area (Ha) (Loss,Gain)
	2015						
	2017	-0.38	0.00	0.51	0.00	0.00	0.12
	2019	-0.61	0.00	0.74	0.00	0.00	0.12
MZGIM1261							
	2015						
	2017	0.00	-0.29	0.32	0.00	0.00	0.03
	2019	0.00	-0.51	0.54	0.00	0.00	0.03
MZGIM1262							
	2015						
	2017	0.00	0.00	-0.02	0.00	0.00	-0.02
	2019	0.00	0.00	-0.02	0.00	0.00	-0.02
MZGIM1264							
	2015						
	2017	0.00	0.07	0.05	0.00	0.00	0.12
	2019	0.00	0.53	-0.41	0.00	0.00	0.12
MZGIM1265							
	2015						
	2017	0.00	-1.99	2.11	0.00	0.00	0.12
	2019	0.00	-1.76	1.88	0.00	0.00	0.12
MZGIM1266							
	2015						
	2017	0.92	0.00	-0.67	0.00	0.00	0.26
	2019	0.00	0.00	0.26	0.00	0.00	0.26
MZGIM1267							
	2015						
	2017	0.36	0.00	-0.40	0.00	0.00	-0.04
	2019	0.00	0.00	-0.04	0.00	0.00	-0.04
MZGIM1268							
	2015						
	2017	0.00	0.00	-0.32	0.00	0.00	-0.32
	2019	0.00	0.00	-0.32	0.00	0.00	-0.32
MZGIM1269							
	2015						
	2017	0.00	0.42	-0.35	0.00	0.00	0.07
	2019	0.00	-0.72	0.79	0.00	0.00	0.07
MZGIM1270							
	2015						
	2017	0.00	0.00	0.05	0.00	0.00	0.05
	2019	0.00	0.00	0.05	0.00	0.00	0.05

Plantation ID	Year	MOD.DENSE-FOREST	NON-FOREST	OPEN-FOREST	VERY DENSE-FOREST	WATER	Total Area (Ha) (Loss, Gain)
MZGIM1271							
	2015						
	2017	-1.61	2.50	-0.92	0.00	0.00	-0.02
	2019	-1.01	3.90	-2.92	0.00	0.00	-0.02
MZGIM1272							
	2015						
	2017	-0.66	0.69	0.39	0.00	0.00	0.42
	2019	-1.11	1.50	0.03	0.00	0.00	0.42
MZGIM1273							
	2015						
	2017	0.00	-0.04	0.15	0.00	0.00	0.11
	2019	0.00	-0.15	0.26	0.00	0.00	0.11
MZGIM1275							
	2015						
	2017	-0.18	0.12	0.02	0.00	0.00	-0.04
	2019	-0.21	-0.68	0.86	0.00	0.00	-0.04
MZGIM1277							
	2015						
	2017	0.57	0.19	-0.82	0.00	0.00	-0.06
	2019	1.47	-0.71	-0.82	0.00	0.00	-0.06
MZGIM1278							
	2015						
	2017	0.65	0.00	-0.67	0.00	0.00	-0.01
	2019	0.48	0.17	-0.67	0.00	0.00	-0.01
MZGIM1279							
	2015						
	2017	-0.67	0.99	-0.36	0.00	0.00	-0.04
	2019	-0.67	0.81	-0.18	0.00	0.00	-0.04
MZGIM1281							
	2015						
	2017	0.00	0.08	-0.03	0.00	0.00	0.06
	2019	0.00	0.72	-0.66	0.00	0.00	0.06
MZGIM1282							
	2015						
	2017	0.00	-2.25	2.50	0.00	0.00	0.26
	2019	0.00	-2.25	2.50	0.00	0.00	0.26
MZGIM1283							
	2015						
	2017	1.14	0.00	-0.95	0.00	0.00	0.19

Plantation ID	Year	MOD.DENSE-FOREST	NON-FOREST	OPEN-FOREST	VERY DENSE-FOREST	WATER	Total Area (Ha) (Loss,Gain)
	2019	0.68	0.00	-0.49	0.00	0.00	0.19
MZGIM1284							
	2015						
	2017	0.13	0.00	0.02	0.00	0.00	0.15
	2019	0.37	0.00	-0.23	0.00	0.00	0.15
MZGIM1286							
	2015						
	2017	0.30	0.58	-1.00	0.00	0.00	-0.12
	2019	0.00	0.55	-0.68	0.00	0.00	-0.12
MZGIM1287							
	2015						
	2017	0.00	-0.23	0.39	0.00	0.00	0.16
	2019	0.00	-0.19	0.35	0.00	0.00	0.16
MZGIM1288							
	2015						
	2017	-2.46	-0.85	2.43	0.00	0.00	-0.88
	2019	-0.32	-0.85	0.29	0.00	0.00	-0.88
MZGIM1289							
	2015						
	2017	0.00	0.00	0.09	0.00	0.00	0.09
	2019	0.00	0.00	0.09	0.00	0.00	0.09
MZGIM1290							
	2015						
	2017	0.00	1.19	-1.13	0.00	0.00	0.06
	2019	0.00	1.58	-1.52	0.00	0.00	0.06
MZGIM1291							
	2015						
	2017	0.00	0.00	-0.02	0.00	0.00	-0.02
	2019	0.00	0.00	-0.02	0.00	0.00	-0.02
MZGIM1293							
	2015						
	2017	1.87	0.00	-1.77	0.00	0.00	0.10
	2019	1.18	0.00	-1.08	0.00	0.00	0.10
MZGIM1294							
	2015						
	2017	0.68	0.91	-1.63	0.00	0.00	-0.05
	2019	1.14	0.64	-1.82	0.00	0.00	-0.05
MZGIM1295							
	2015						

Plantation ID	Year	MOD.DENSE-FOREST	NON-FOREST	OPEN-FOREST	VERY DENSE-FOREST	WATER	Total Area (Ha) (Loss, Gain)
	2017	-1.53	-0.92	2.32	0.00	0.00	-0.12
	2019	-1.53	-0.92	2.32	0.00	0.00	-0.12
MZGIM1296							
	2015						
	2017	0.00	0.00	0.01	0.00	0.00	0.01
	2019	0.00	0.00	0.01	0.00	0.00	0.01
MZGIM1297							
	2015						
	2017	0.00	0.00	0.00	0.00	0.00	0.00
	2019	0.00	0.00	0.00	0.00	0.00	0.00
MZGIM1298							
	2015						
	2017	-6.30	0.92	4.71	0.00	0.00	-0.68
	2019	-6.30	1.15	4.48	0.00	0.00	-0.68
MZGIM1299							
	2015						
	2017	0.00	0.38	-0.45	0.00	0.00	-0.07
	2019	0.00	0.36	-0.42	0.00	0.00	-0.07
MZGIM1300							
	2015						
	2017	0.00	0.00	-0.20	0.00	0.00	-0.20
	2019	0.00	0.00	-0.20	0.00	0.00	-0.20
MZGIM1301							
	2015						
	2017	0.00	0.00	0.08	0.00	0.00	0.08
	2019	0.00	0.00	0.08	0.00	0.00	0.08
MZGIM1302							
	2015						
	2017	0.11	0.00	-0.05	0.00	0.00	0.06
	2019	0.81	0.00	-0.74	0.00	0.00	0.06
MZGIM1303							
	2015						
	2017	-0.10	0.00	0.00	0.00	0.00	-0.10
	2019	-0.10	0.00	0.00	0.00	0.00	-0.10
MZGIM1304							
	2015						
	2017	0.49	-0.41	0.00	0.00	0.00	0.08
	2019	0.72	-1.01	0.37	0.00	0.00	0.08
MZGIM1305							

Plantation ID	Year	MOD.DENSE-FOREST	NON-FOREST	OPEN-FOREST	VERY DENSE-FOREST	WATER	Total Area (Ha) (Loss,Gain)
	2015						
	2017	-0.43	-1.50	2.08	0.00	0.00	0.16
	2019	-0.43	-1.50	2.08	0.00	0.00	0.16
MZGIM1306							
	2015						
	2017	-4.16	0.00	3.26	0.00	0.00	-0.90
	2019	-4.75	0.00	3.85	0.00	0.00	-0.90
MZGIM1308							
	2015						
	2017	21.43	-1.42	-20.38	0.00	0.00	-0.37
	2019	18.03	1.16	-19.56	0.00	0.00	-0.37
MZGIM1321							
	2015						
	2017	2.81	0.00	-3.19	0.00	0.00	-0.37
	2019	-45.97	0.00	-3.19	48.78	0.00	-0.37
MZGIM1322							
	2015						
	2017	-3.06	-0.67	3.76	0.00	0.00	0.03
	2019	-2.36	-1.63	4.02	0.00	0.00	0.03
MZGIM1323							
	2015						
	2017	-3.42	-0.28	2.54	0.00	0.00	-1.15
	2019	-2.50	-1.18	2.52	0.00	0.00	-1.15
MZGIM1324							
	2015						
	2017	-2.86	0.04	3.15	0.00	0.00	0.33
	2019	-2.67	0.69	2.31	0.00	0.00	0.33
MZGIM1325							
	2015						
	2017	-0.30	0.00	0.15	0.00	0.00	-0.15
	2019	3.95	2.63	-6.73	0.00	0.00	-0.15
MZGIM1326							
	2015						
	2017	-0.42	0.00	1.45	0.00	0.00	1.02
	2019	-0.42	0.00	1.44	0.00	0.00	1.02
MZGIM1327							
	2015						
	2017	0.53	0.00	-0.80	0.00	0.00	-0.27
	2019	0.46	0.00	-0.73	0.00	0.00	-0.27

Plantation ID	Year	MOD.DENSE-FOREST	NON-FOREST	OPEN-FOREST	VERY DENSE-FOREST	WATER	Total Area (Ha) (Loss,Gain)
MZGIM1328							
	2015						
	2017	-2.10	2.67	-0.53	0.00	0.00	0.04
	2019	-3.65	4.06	-0.37	0.00	0.00	0.04
MZGIM1329							
	2015						
	2017	-2.81	14.88	-12.36	0.00	0.00	-0.29
	2019	-6.70	9.88	-3.47	0.00	0.00	-0.29
MZGIM1330							
	2015						
	2017	1.99	13.66	-15.36	0.00	0.00	0.29
	2019	-9.90	17.14	-6.94	0.00	0.00	0.29
MZGIM1331							
	2015						
	2017	-22.33	34.54	-12.49	0.00	0.00	-0.28
	2019	-22.89	0.00	22.61	0.00	0.00	-0.28
MZGIM1332							
	2015						
	2017	-17.29	-0.03	17.39	0.00	0.00	0.06
	2019	-15.36	-11.03	26.45	0.00	0.00	0.06
MZGIM1333							
	2015						
	2017	-9.12	2.69	6.24	0.00	0.00	-0.19
	2019	-16.46	3.00	10.44	2.83	0.00	-0.19
MZGIM1334							
	2015						
	2017	-1.03	5.39	-4.13	0.00	0.00	0.23
	2019	0.26	5.13	-5.16	0.00	0.00	0.23
MZGIM1335							
	2015						
	2017	0.18	0.07	-0.21	0.00	0.00	0.04
	2019	-0.36	-0.60	0.99	0.00	0.00	0.04
MZGIM1336							
	2015						
	2017	-2.10	-0.24	2.04	0.00	0.00	-0.30
	2019	-2.25	-13.55	15.50	0.00	0.00	-0.30
MZGIM1337							
	2015						
	2017	-3.47	-2.50	5.57	0.00	0.00	-0.41

Plantation ID	Year	MOD.DENSE-FOREST	NON-FOREST	OPEN-FOREST	VERY DENSE-FOREST	WATER	Total Area (Ha) (Loss,Gain)
	2019	-3.47	-9.26	12.32	0.00	0.00	-0.41
MZGIM1338							
	2015						
	2017	0.31	-0.36	0.09	0.00	0.00	0.04
	2019	-0.13	3.12	-2.94	0.00	0.00	0.04
MZGIM1339							
	2015						
	2017	-2.06	2.39	-0.38	0.00	0.00	-0.05
	2019	-0.75	-2.26	2.96	0.00	0.00	-0.05
MZGIM1340							
	2015						
	2017	1.53	-0.87	-0.66	0.00	0.00	-0.01
	2019	-6.62	-0.84	7.46	0.00	0.00	-0.01
MZGIM1341							
	2015						
	2017	-2.45	11.47	-8.86	0.00	0.00	0.16
	2019	-3.38	10.80	-7.27	0.00	0.00	0.16
MZGIM1342							
	2015						
	2017	-7.14	-0.59	6.62	0.00	0.00	-1.12
	2019	-12.80	-0.59	12.28	0.00	0.00	-1.12
MZGIM1343							
	2015						
	2017	-2.53	-2.40	4.94	0.00	0.00	0.01
	2019	-4.13	-2.40	6.54	0.00	0.00	0.01
MZGIM1344							
	2015						
	2017	0.51	0.00	-0.42	0.00	0.00	0.09
	2019	-0.34	0.00	0.43	0.00	0.00	0.09
MZGIM1345							
	2015						
	2017	-4.41	0.00	4.30	0.00	0.00	-0.11
	2019	-4.41	0.00	4.30	0.00	0.00	-0.11
MZGIM1346							
	2015						
	2017	0.00	-0.10	0.52	0.00	0.00	0.41
	2019	0.00	3.74	-3.33	0.00	0.00	0.41
MZGIM1347							
	2015						

Plantation ID	Year	MOD.DENSE-FOREST	NON-FOREST	OPEN-FOREST	VERY DENSE-FOREST	WATER	Total Area (Ha) (Loss,Gain)
	2017	0.54	-0.02	-0.47	0.00	0.00	0.05
	2019	2.51	-2.90	0.45	0.00	0.00	0.05
MZGIM1348							
	2015						
	2017	0.44	-0.60	0.37	0.00	0.00	0.21
	2019	2.99	-1.69	-1.09	0.00	0.00	0.21
MZGIM1349							
	2015						
	2017	-0.17	0.00	0.15	0.00	0.00	-0.01
	2019	-0.27	0.17	0.09	0.00	0.00	-0.01
MZGIM1350							
	2015						
	2017	0.03	0.28	-0.33	0.00	0.00	-0.02
	2019	0.00	1.37	-1.39	0.00	0.00	-0.02
MZGIM1351							
	2015						
	2017	3.35	0.23	-3.63	0.00	0.00	-0.05
	2019	4.64	-2.11	-2.59	0.00	0.00	-0.05
MZGIM1352							
	2015						
	2017	-24.02	6.99	16.77	0.00	0.00	-0.26
	2019	-21.20	4.36	16.58	0.00	0.00	-0.26
MZGIM1353							
	2015						
	2017	-1.47	1.79	-0.42	0.00	0.00	-0.10
	2019	-7.42	-1.03	8.35	0.00	0.00	-0.10
MZGIM1354							
	2015						
	2017	-6.62	12.33	-6.13	0.00	0.00	-0.42
	2019	-10.56	1.89	8.25	0.00	0.00	-0.42
MZGIM1355							
	2015						
	2017	4.63	0.49	-4.83	0.00	0.00	0.28
	2019	7.82	1.87	-9.41	0.00	0.00	0.28
MZGIM1356							
	2015						
	2017	-0.96	0.00	0.70	0.00	0.00	-0.26
	2019	-0.96	0.00	0.70	0.00	0.00	-0.26
MZGIM1357							

Plantation ID	Year	MOD.DENSE-FOREST	NON-FOREST	OPEN-FOREST	VERY DENSE-FOREST	WATER	Total Area (Ha) (Loss,Gain)
	2015						
	2017	-1.38	4.97	-3.60	0.00	0.00	-0.01
	2019	4.13	7.08	-11.22	0.00	0.00	-0.01
MZGIM1358							
	2015						
	2017	-1.55	0.18	1.56	0.00	0.00	0.19
	2019	-3.38	1.53	2.04	0.00	0.00	0.19
MZGIM1359							
	2015						
	2017	-0.83	0.52	0.48	0.00	0.00	0.16
	2019	-1.77	1.59	0.35	0.00	0.00	0.16
MZGIM1360							
	2015						
	2017	-1.10	0.00	0.99	0.00	0.00	-0.11
	2019	-2.47	0.00	2.36	0.00	0.00	-0.11
MZGIM1361							
	2015						
	2017	-4.60	-2.66	7.32	0.00	0.00	0.06
	2019	-4.17	19.76	-15.53	0.00	0.00	0.06
MZGIM1362							
	2015						
	2017	-1.02	0.00	1.02	0.00	0.00	0.00
	2019	-1.02	-0.03	1.05	0.00	0.00	0.00
MZGIM1363							
	2015						
	2017	0.00	0.00	0.26	0.00	0.00	0.26
	2019	0.00	0.00	0.26	0.00	0.00	0.26
MZGIM1364							
	2015						
	2017	-0.67	-0.77	1.54	0.00	0.00	0.09
	2019	-0.82	-0.77	1.69	0.00	0.00	0.09
MZGIM1365							
	2015						
	2017	-1.05	-0.30	1.25	0.00	0.00	-0.10
	2019	-1.05	-0.59	1.54	0.00	0.00	-0.10
MZGIM1366							
	2015						
	2017	-5.22	5.52	-0.31	0.00	0.00	-0.01
	2019	-6.69	5.14	1.54	0.00	0.00	-0.01

Plantation ID	Year	MOD.DENSE-FOREST	NON-FOREST	OPEN-FOREST	VERY DENSE-FOREST	WATER	Total Area (Ha) (Loss,Gain)
MZGIM1367							
	2015						
	2017	-11.22	0.77	10.43	0.00	0.00	-0.02
	2019	-5.22	1.00	4.20	0.00	0.00	-0.02
MZGIM1368							
	2015						
	2017	1.94	0.00	-1.69	0.00	0.00	0.25
	2019	1.94	0.00	-1.69	0.00	0.00	0.25
MZGIM1369							
	2015						
	2017	-3.61	-0.41	3.93	0.00	0.00	-0.08
	2019	-9.44	-0.41	9.77	0.00	0.00	-0.08
MZGIM1370							
	2015						
	2017	-2.71	2.60	0.37	0.00	0.00	0.26
	2019	-2.45	2.18	0.53	0.00	0.00	0.26
MZGIM1371							
	2015						
	2017	-4.30	10.43	-6.06	0.00	0.00	0.06
	2019	-5.86	9.45	-3.53	0.00	0.00	0.06
MZGIM1372							
	2015						
	2017	-11.82	19.05	-7.38	0.00	0.00	-0.15
	2019	-23.00	-0.11	22.96	0.00	0.00	-0.15
MZGIM1373							
	2015						
	2017	-3.07	-0.84	4.36	0.00	0.00	0.45
	2019	-3.38	-0.84	4.68	0.00	0.00	0.45
MZGIM1374							
	2015						
	2017	-4.01	3.47	0.41	0.00	0.00	-0.13
	2019	-8.28	-2.14	10.29	0.00	0.00	-0.13
MZGIM1375							
	2015						
	2017	-2.91	-0.04	2.71	0.00	0.00	-0.24
	2019	-4.51	-0.50	4.78	0.00	0.00	-0.24
MZGIM1376							
	2015						
	2017	-0.22	0.00	0.17	0.00	0.00	-0.05

Plantation ID	Year	MOD.DENSE-FOREST	NON-FOREST	OPEN-FOREST	VERY DENSE-FOREST	WATER	Total Area (Ha) (Loss, Gain)
	2019	-0.22	0.00	0.17	0.00	0.00	-0.05
MZGIM1377							
	2015						
	2017	1.24	-1.00	0.01	0.00	0.00	0.25
	2019	6.53	-5.04	-1.24	0.00	0.00	0.25
MZGIM1378							
	2015						
	2017	2.46	0.00	-2.42	0.00	0.00	0.04
	2019	1.95	0.51	-2.42	0.00	0.00	0.04
MZGIM1379							
	2015						
	2017	1.25	0.24	-1.46	0.00	0.00	0.03
	2019	2.63	-1.14	-1.46	0.00	0.00	0.03
MZGIM1380							
	2015						
	2017	0.00	-0.19	0.19	0.00	0.00	0.00
	2019	0.00	-0.31	0.31	0.00	0.00	0.00
MZGIM1381							
	2015						
	2017	6.76	2.04	-8.50	0.00	0.00	0.29
	2019	6.93	4.88	-11.52	0.00	0.00	0.29
MZGIM1385							
	2015						
	2017	4.91	0.10	-5.87	0.00	0.00	-0.86
	2019	2.67	0.46	-3.99	0.00	0.00	-0.86
MZGIM1386							
	2015						
	2017	-2.01	-0.80	2.99	0.00	0.00	0.18
	2019	-1.34	-0.97	2.48	0.00	0.00	0.18
MZGIM1387							
	2015						
	2017	-1.30	1.76	-0.69	0.00	0.00	-0.23
	2019	-1.30	0.00	1.07	0.00	0.00	-0.23
MZGIM1388							
	2015						
	2017	3.34	0.95	-4.55	0.00	0.00	-0.25
	2019	8.45	3.36	-12.07	0.00	0.00	-0.25
MZGIM1389							
	2015						

Plantation ID	Year	MOD.DENSE-FOREST	NON-FOREST	OPEN-FOREST	VERY DENSE-FOREST	WATER	Total Area (Ha) (Loss, Gain)
	2017	0.24	0.00	-0.33	0.00	0.00	-0.09
	2019	1.74	0.00	-1.83	0.00	0.00	-0.09
MZGIM1390							
	2015						
	2017	0.03	0.00	0.13	0.00	0.00	0.16
	2019	0.01	0.00	0.15	0.00	0.00	0.16
MZGIM1391							
	2015						
	2017	-3.62	1.23	2.11	0.00	0.00	-0.28
	2019	-2.45	0.14	2.03	0.00	0.00	-0.28
MZGIM1392							
	2015						
	2017	-0.92	-0.47	1.55	0.00	0.00	0.15
	2019	0.77	0.36	-0.98	0.00	0.00	0.15
MZGIM1393							
	2015						
	2017	-3.39	-4.77	7.68	0.00	0.00	-0.48
	2019	-3.39	21.00	-18.08	0.00	0.00	-0.48
MZGIM1394							
	2015						
	2017	0.00	0.60	-0.82	0.00	0.00	-0.22
	2019	0.00	0.64	-0.86	0.00	0.00	-0.22
MZGIM1395							
	2015						
	2017	-0.18	0.00	-0.12	0.00	0.00	-0.30
	2019	-1.24	0.00	0.95	0.00	0.00	-0.30
MZGIM1396							
	2015						
	2017	0.38	-3.34	2.85	0.00	0.00	-0.11
	2019	1.19	-3.34	2.04	0.00	0.00	-0.11
MZGIM1397							
	2015						
	2017	-8.28	0.43	7.66	0.00	0.00	-0.19
	2019	-7.42	1.07	6.17	0.00	0.00	-0.19
MZGIM1398							
	2015						
	2017	2.00	-3.46	1.66	0.00	0.00	0.20
	2019	2.80	-3.89	1.29	0.00	0.00	0.20
MZGIM1399							

Plantation ID	Year	MOD.DENSE-FOREST	NON-FOREST	OPEN-FOREST	VERY DENSE-FOREST	WATER	Total Area (Ha) (Loss,Gain)
	2015						
	2017	-0.47	0.57	-0.23	0.00	0.00	-0.13
	2019	-1.49	1.34	0.02	0.00	0.00	-0.13
MZGIM1400							
	2015						
	2017	1.53	1.58	-3.55	0.00	0.00	-0.43
	2019	0.79	7.65	-8.88	0.00	0.00	-0.43
MZGIM1401							
	2015						
	2017	8.05	0.00	-7.82	0.00	0.00	0.23
	2019	6.36	0.00	-6.13	0.00	0.00	0.23
MZGIM1402							
	2015						
	2017	-1.68	0.00	1.38	0.00	0.00	-0.30
	2019	-1.68	0.00	1.38	0.00	0.00	-0.30
MZGIM1403							
	2015						
	2017	0.00	-0.23	0.00	0.00	0.00	-0.23
	2019	0.00	-0.23	0.00	0.00	0.00	-0.23
MZGIM1404							
	2015						
	2017	0.27	-2.52	2.07	0.00	0.00	-0.18
	2019	1.13	-2.52	1.21	0.00	0.00	-0.18
MZGIM1405							
	2015						
	2017	-0.99	0.00	1.32	0.00	0.00	0.33
	2019	-0.99	0.00	1.32	0.00	0.00	0.33
MZGIM1406							
	2015						
	2017	-0.11	0.18	-0.05	0.00	0.00	0.03
	2019	-0.64	0.23	0.44	0.00	0.00	0.03
MZGIM1407							
	2015						
	2017	-0.07	0.00	-0.31	0.00	0.00	-0.38
	2019	-2.08	0.00	1.70	0.00	0.00	-0.38
MZGIM1408							
	2015						
	2017	0.40	0.00	-0.19	0.00	0.00	0.21
	2019	-1.57	0.00	1.78	0.00	0.00	0.21

Plantation ID	Year	MOD.DENSE-FOREST	NON-FOREST	OPEN-FOREST	VERY DENSE-FOREST	WATER	Total Area (Ha) (Loss,Gain)
MZGIM1409							
	2015						
	2017	-0.91	0.36	0.49	0.00	0.00	-0.06
	2019	-1.67	1.34	0.27	0.00	0.00	-0.06
MZGIM1410							
	2015						
	2017	1.00	-1.34	0.31	0.00	0.00	-0.03
	2019	-0.05	-1.34	1.36	0.00	0.00	-0.03
MZGIM1411							
	2015						
	2017	0.58	0.00	-0.66	0.00	0.00	-0.08
	2019	0.81	0.00	-0.89	0.00	0.00	-0.08
MZGIM1412							
	2015						
	2017	4.64	-2.28	-2.28	0.00	0.00	0.08
	2019	3.29	-2.41	-0.80	0.00	0.00	0.08
MZGIM1413							
	2015						
	2017	-2.49	3.95	-1.41	0.00	0.00	0.05
	2019	-1.47	8.43	-6.91	0.00	0.00	0.05
MZGIM1414							
	2015						
	2017	-1.26	-0.48	1.74	0.00	0.00	0.00
	2019	-1.26	0.04	1.22	0.00	0.00	0.00
MZGIM1415							
	2015						
	2017	0.13	0.25	-0.38	0.00	0.00	0.00
	2019	-0.19	0.25	-0.06	0.00	0.00	0.00
MZGIM1416							
	2015						
	2017	-1.30	5.03	-3.75	0.00	0.00	-0.01
	2019	-1.09	5.02	-3.95	0.00	0.00	-0.01
MZGIM1417							
	2015						
	2017	0.00	0.88	-0.77	0.00	0.00	0.11
	2019	0.00	0.71	-0.60	0.00	0.00	0.11
MZGIM1418							
	2015						
	2017	2.84	-3.25	0.42	0.00	0.00	0.01

Plantation ID	Year	MOD.DENSE-FOREST	NON-FOREST	OPEN-FOREST	VERY DENSE-FOREST	WATER	Total Area (Ha) (Loss, Gain)
	2019	1.38	-3.25	1.88	0.00	0.00	0.01
MZGIM1419							
	2015						
	2017	1.05	-3.21	1.74	0.00	0.00	-0.42
	2019	0.58	-2.49	1.49	0.00	0.00	-0.42
MZGIM1420							
	2015						
	2017	-1.63	8.52	-7.32	0.00	0.00	-0.42
	2019	-4.82	9.35	-4.95	0.00	0.00	-0.42
MZGIM1421							
	2015						
	2017	0.11	0.00	0.00	0.00	0.00	0.11
	2019	-1.15	1.26	0.00	0.00	0.00	0.11
MZGIM1422							
	2015						
	2017	1.10	0.00	-1.01	0.00	0.00	0.09
	2019	0.28	1.14	-1.32	0.00	0.00	0.09
MZGIM1423							
	2015						
	2017	0.32	-0.91	0.96	0.00	0.00	0.38
	2019	0.77	-1.36	0.97	0.00	0.00	0.38
MZGIM1424							
	2015						
	2017	0.00	0.01	0.37	0.00	0.00	0.37
	2019	0.00	2.17	-1.80	0.00	0.00	0.37
MZGIM1425							
	2015						
	2017	4.78	0.02	-4.71	0.00	0.00	0.09
	2019	5.20	-0.40	-4.71	0.00	0.00	0.09
MZGIM1426							
	2015						
	2017	0.00	-0.35	0.58	0.00	0.00	0.23
	2019	0.00	-0.18	0.41	0.00	0.00	0.23
MZGIM1427							
	2015						
	2017	-4.29	5.90	-1.93	0.00	0.00	-0.32
	2019	-5.97	6.96	-1.32	0.00	0.00	-0.32
MZGIM1428							
	2015						

Plantation ID	Year	MOD.DENSE-FOREST	NON-FOREST	OPEN-FOREST	VERY DENSE-FOREST	WATER	Total Area (Ha) (Loss, Gain)
	2017	-2.44	-1.11	3.55	0.00	0.00	0.01
	2019	-2.65	-2.60	5.26	0.00	0.00	0.01
MZGIM1429							
	2015						
	2017	4.91	-3.21	-1.63	0.00	0.00	0.06
	2019	3.28	2.07	-5.29	0.00	0.00	0.06
MZGIM1430							
	2015						
	2017	-1.85	1.19	0.45	0.00	0.00	-0.21
	2019	-1.27	0.48	0.58	0.00	0.00	-0.21
MZGIM1431							
	2015						
	2017	-0.89	0.00	0.77	0.00	0.00	-0.11
	2019	-0.64	0.00	0.53	0.00	0.00	-0.11
MZGIM1432							
	2015						
	2017	0.94	-0.28	-0.73	0.00	0.00	-0.08
	2019	1.35	-0.28	-1.15	0.00	0.00	-0.08
MZGIM1433							
	2015						
	2017	0.49	-0.40	0.02	0.00	0.00	0.12
	2019	0.03	-0.86	0.95	0.00	0.00	0.12
MZGIM1434							
	2015						
	2017	0.00	0.40	-0.49	0.00	0.00	-0.09
	2019	0.00	0.91	-1.00	0.00	0.00	-0.09
MZGIM1436							
	2015						
	2017	7.77	0.00	-8.01	0.00	0.00	-0.25
	2019	5.93	0.00	-6.18	0.00	0.00	-0.25
MZGIM1437							
	2015						
	2017	-0.63	0.00	0.34	0.00	0.00	-0.28
	2019	-0.63	2.05	-1.71	0.00	0.00	-0.28
MZGIM1438							
	2015						
	2017	-0.89	-0.18	0.88	0.00	0.00	-0.19
	2019	-0.89	-0.75	1.45	0.00	0.00	-0.19
MZGIM1439							

Plantation ID	Year	MOD.DENSE-FOREST	NON-FOREST	OPEN-FOREST	VERY DENSE-FOREST	WATER	Total Area (Ha) (Loss,Gain)
	2015						
	2017	0.00	0.16	0.00	0.00	0.00	0.16
	2019	0.00	-0.05	0.22	0.00	0.00	0.16
MZGIM1440							
	2015						
	2017	0.00	0.00	-0.09	0.00	0.00	-0.09
	2019	0.00	0.00	-0.09	0.00	0.00	-0.09
MZGIM1441							
	2015						
	2017	0.00	1.20	-1.06	0.00	0.00	0.14
	2019	0.00	1.47	-1.33	0.00	0.00	0.14
MZGIM1442							
	2015						
	2017	-1.87	1.90	-0.09	0.00	0.00	-0.06
	2019	-1.87	2.72	-0.90	0.00	0.00	-0.06
MZGIM1443							
	2015						
	2017	0.00	0.44	-0.44	0.00	0.00	0.00
	2019	0.00	0.83	-0.83	0.00	0.00	0.00
MZGIM1444							
	2015						
	2017	0.00	0.48	-0.44	0.00	0.00	0.04
	2019	0.00	1.13	-1.09	0.00	0.00	0.04
MZGIM1445							
	2015						
	2017	0.00	0.18	0.00	0.00	0.00	0.18
	2019	0.00	0.32	-0.14	0.00	0.00	0.18
MZGIM1446							
	2015						
	2017	-0.02	-0.01	-0.04	0.00	0.00	-0.08
	2019	0.50	-0.10	-0.48	0.00	0.00	-0.08
MZGIM1447							
	2015						
	2017	0.00	-0.17	0.20	0.00	0.00	0.03
	2019	0.00	-0.13	0.16	0.00	0.00	0.03
MZGIM1448							
	2015						
	2017	-1.12	1.79	-0.66	0.00	0.00	0.00
	2019	-0.28	0.79	-0.52	0.00	0.00	0.00

Plantation ID	Year	MOD.DENSE-FOREST	NON-FOREST	OPEN-FOREST	VERY DENSE-FOREST	WATER	Total Area (Ha) (Loss,Gain)
MZGIM1449							
	2015						
	2017	0.01	0.40	-0.42	0.00	0.00	0.00
	2019	0.77	-0.36	-0.42	0.00	0.00	0.00
MZGIM1450							
	2015						
	2017	0.00	0.00	0.05	0.00	0.00	0.05
	2019	0.00	-0.12	0.17	0.00	0.00	0.05
MZGIM1451							
	2015						
	2017	0.00	0.30	0.00	0.00	0.00	0.30
	2019	0.00	0.30	0.00	0.00	0.00	0.30
MZGIM1452							
	2015						
	2017	0.00	0.25	-0.22	0.00	0.00	0.03
	2019	0.00	0.25	-0.22	0.00	0.00	0.03
MZGIM1453							
	2015						
	2017	0.00	-0.12	0.00	0.00	0.00	-0.12
	2019	0.00	-0.12	0.00	0.00	0.00	-0.12
MZGIM1454							
	2015						
	2017	0.00	0.19	0.00	0.00	0.00	0.19
	2019	0.00	0.19	0.00	0.00	0.00	0.19
MZGIM1455							
	2015						
	2017	0.00	0.21	-0.19	0.00	0.00	0.02
	2019	0.00	0.18	-0.17	0.00	0.00	0.02
MZGIM1456							
	2015						
	2017	0.00	-0.23	0.36	0.00	0.00	0.13
	2019	0.00	-0.23	0.36	0.00	0.00	0.13
MZGIM1457							
	2015						
	2017	0.00	0.00	0.00	0.00	0.00	0.00
	2019	0.00	-0.19	0.19	0.00	0.00	0.00
MZGIM1458							
	2015						
	2017	0.00	0.00	0.14	0.00	0.00	0.14

Plantation ID	Year	MOD.DENSE-FOREST	NON-FOREST	OPEN-FOREST	VERY DENSE-FOREST	WATER	Total Area (Ha) (Loss, Gain)
	2019	0.00	0.85	-0.71	0.00	0.00	0.14
MZGIM1459							
	2015						
	2017	-1.87	1.90	-0.09	0.00	0.00	-0.06
	2019	-1.87	2.72	-0.90	0.00	0.00	-0.06
MZGIM1460							
	2015						
	2017	0.00	0.44	-0.44	0.00	0.00	0.00
	2019	0.00	0.83	-0.83	0.00	0.00	0.00
MZGIM1461							
	2015						
	2017	-0.68	0.18	0.84	0.00	0.00	0.34
	2019	-0.68	0.00	1.03	0.00	0.00	0.34
MZGIM1462							
	2015						
	2017	-0.31	0.37	-0.06	0.00	0.00	0.00
	2019	-0.28	0.34	-0.06	0.00	0.00	0.00
MZGIM1463							
	2015						
	2017	0.00	0.00	0.01	0.00	0.00	0.01
	2019	0.00	0.00	0.01	0.00	0.00	0.01
MZGIM1464							
	2015						
	2017	0.00	0.00	0.16	0.00	0.00	0.16
	2019	0.00	0.00	0.16	0.00	0.00	0.16
MZGIM1465							
	2015						
	2017	0.00	0.80	-0.80	0.00	0.00	0.00
	2019	0.00	0.78	-0.78	0.00	0.00	0.00
MZGIM1466							
	2015						
	2017	0.00	0.20	0.00	0.00	0.00	0.20
	2019	0.00	0.20	0.00	0.00	0.00	0.20
MZGIM1467							
	2015						
	2017	0.00	0.16	0.00	0.00	0.00	0.16
	2019	0.00	-0.05	0.22	0.00	0.00	0.16
MZGIM1468							
	2015						

Plantation ID	Year	MOD.DENSE-FOREST	NON-FOREST	OPEN-FOREST	VERY DENSE-FOREST	WATER	Total Area (Ha) (Loss,Gain)
	2017	0.11	-0.19	0.22	0.00	0.00	0.14
	2019	0.83	-0.54	-0.14	0.00	0.00	0.14
MZGIM1469							
	2015						
	2017	-0.79	0.00	0.83	0.00	0.00	0.04
	2019	-0.79	0.00	0.83	0.00	0.00	0.04
MZGIM1470							
	2015						
	2017	0.00	0.00	0.00	0.00	0.00	0.00
	2019	0.72	0.00	-0.72	0.00	0.00	0.00
MZGIM1471							
	2015						
	2017	-0.05	0.05	0.00	0.00	0.00	0.00
	2019	-0.05	-0.01	0.06	0.00	0.00	0.00
MZGIM1472							
	2015						
	2017	0.00	0.09	0.00	0.00	0.00	0.09
	2019	0.00	0.09	0.00	0.00	0.00	0.09
MZGIM1473							
	2015						
	2017	0.00	0.28	-0.16	0.00	0.00	0.12
	2019	0.00	0.28	-0.16	0.00	0.00	0.12
MZGIM1474							
	2015						
	2017	0.00	-0.30	0.36	0.00	0.00	0.06
	2019	0.00	-0.30	0.36	0.00	0.00	0.06
MZGIM1475							
	2015						
	2017	0.00	0.02	-0.02	0.00	0.00	0.00
	2019	0.00	-0.33	0.34	0.00	0.00	0.00
MZGIM1476							
	2015						
	2017	-0.26	0.26	0.00	0.00	0.00	0.00
	2019	-0.28	0.14	0.14	0.00	0.00	0.00
MZGIM1477							
	2015						
	2017	0.00	0.00	0.00	0.00	0.00	0.00
	2019	0.00	0.29	-0.29	0.00	0.00	0.00
MZGIM1478							

Plantation ID	Year	MOD.DENSE-FOREST	NON-FOREST	OPEN-FOREST	VERY DENSE-FOREST	WATER	Total Area (Ha) (Loss,Gain)
	2015						
	2017	0.00	0.00	-0.09	0.00	0.00	-0.09
	2019	0.00	0.00	-0.09	0.00	0.00	-0.09
MZGIM1479							
	2015						
	2017	0.00	0.58	-0.63	0.00	0.00	-0.05
	2019	0.00	1.36	-1.41	0.00	0.00	-0.05
MZGIM1480							
	2015						
	2017	0.00	1.20	-1.06	0.00	0.00	0.14
	2019	0.00	1.47	-1.33	0.00	0.00	0.14
MZGIM1481							
	2015						
	2017	-2.48	2.06	0.59	0.00	0.00	0.17
	2019	-2.48	4.44	-1.79	0.00	0.00	0.17
MZGIM1482							
	2015						
	2017	1.28	0.00	-1.15	0.00	0.00	0.13
	2019	0.53	0.14	-0.55	0.00	0.00	0.13
MZGIM1483							
	2015						
	2017	-3.49	-1.07	4.43	0.00	0.00	-0.13
	2019	-3.09	-0.39	3.35	0.00	0.00	-0.13
MZGIM1484							
	2015						
	2017	-0.68	0.18	0.84	0.00	0.00	0.34
	2019	-0.68	0.00	1.03	0.00	0.00	0.34
MZGIM1485							
	2015						
	2017	-0.31	0.37	-0.06	0.00	0.00	0.00
	2019	-0.28	0.34	-0.06	0.00	0.00	0.00
MZGIM1486							
	2015						
	2017	0.00	0.00	0.01	0.00	0.00	0.01
	2019	0.00	0.00	0.01	0.00	0.00	0.01
MZGIM1487							
	2015						
	2017	0.00	0.00	0.16	0.00	0.00	0.16
	2019	0.00	0.00	0.16	0.00	0.00	0.16

Plantation ID	Year	MOD.DENSE-FOREST	NON-FOREST	OPEN-FOREST	VERY DENSE-FOREST	WATER	Total Area (Ha) (Loss,Gain)
MZGIM1488							
	2015						
	2017	0.00	0.80	-0.80	0.00	0.00	0.00
	2019	0.00	0.78	-0.78	0.00	0.00	0.00
MZGIM1489							
	2015						
	2017	0.00	1.06	-1.08	0.00	0.00	-0.02
	2019	0.00	0.83	-0.85	0.00	0.00	-0.02
MZGIM1490							
	2015						
	2017	0.11	-0.19	0.22	0.00	0.00	0.14
	2019	0.83	-0.54	-0.14	0.00	0.00	0.14
MZGIM1491							
	2015						
	2017	0.00	0.20	0.00	0.00	0.00	0.20
	2019	0.00	0.20	0.00	0.00	0.00	0.20
MZGIM1492							
	2015						
	2017	-0.79	0.00	0.83	0.00	0.00	0.04
	2019	-0.79	0.00	0.83	0.00	0.00	0.04
MZGIM1493							
	2015						
	2017	0.00	0.18	0.00	0.00	0.00	0.18
	2019	0.00	0.32	-0.14	0.00	0.00	0.18
MZGIM1494							
	2015						
	2017	-0.02	-0.01	-0.04	0.00	0.00	-0.08
	2019	0.50	-0.10	-0.48	0.00	0.00	-0.08
MZGIM1495							
	2015						
	2017	0.00	-0.17	0.20	0.00	0.00	0.03
	2019	0.00	-0.13	0.16	0.00	0.00	0.03
MZGIM1496							
	2015						
	2017	-1.12	1.79	-0.66	0.00	0.00	0.00
	2019	-0.28	0.79	-0.52	0.00	0.00	0.00
MZGIM1497							
	2015						
	2017	-2.48	2.06	0.59	0.00	0.00	0.17

Plantation ID	Year	MOD.DENSE-FOREST	NON-FOREST	OPEN-FOREST	VERY DENSE-FOREST	WATER	Total Area (Ha) (Loss,Gain)
	2019	-2.48	4.44	-1.79	0.00	0.00	0.17
MZGIM1498							
	2015						
	2017	0.01	0.40	-0.42	0.00	0.00	0.00
	2019	0.77	-0.36	-0.42	0.00	0.00	0.00
MZGIM1499							
	2015						
	2017	0.91	1.57	-2.68	0.00	0.21	0.00
	2019	1.65	1.04	-2.68	0.00	0.00	0.00
MZGIM1500							
	2015						
	2017	1.28	0.00	-1.15	0.00	0.00	0.13
	2019	0.53	0.14	-0.55	0.00	0.00	0.13
MZGIM1501							
	2015						
	2017	0.00	0.00	0.05	0.00	0.00	0.05
	2019	0.00	-0.12	0.17	0.00	0.00	0.05
MZGIM1502							
	2015						
	2017	0.00	0.00	0.00	0.00	0.00	0.00
	2019	0.72	0.00	-0.72	0.00	0.00	0.00
MZGIM1503							
	2015						
	2017	-0.05	0.05	0.00	0.00	0.00	0.00
	2019	-0.05	-0.01	0.06	0.00	0.00	0.00
MZGIM1504							
	2015						
	2017	-1.21	2.13	-0.06	0.00	0.00	0.86
	2019	-1.05	1.35	0.57	0.00	0.00	0.86
MZGIM1505							
	2015						
	2017	-0.12	1.76	-1.39	0.00	0.00	0.24
	2019	-0.25	1.49	-0.99	0.00	0.00	0.24
MZGIM1506							
	2015						
	2017	0.05	0.00	0.06	0.00	0.00	0.11
	2019	-0.04	0.60	-0.46	0.00	0.00	0.11
MZGIM1507							
	2015						

Plantation ID	Year	MOD.DENSE-FOREST	NON-FOREST	OPEN-FOREST	VERY DENSE-FOREST	WATER	Total Area (Ha) (Loss,Gain)
	2017	0.00	0.30	0.00	0.00	0.00	0.30
	2019	0.00	0.30	0.00	0.00	0.00	0.30
MZGIM1508							
	2015						
	2017	-3.03	0.00	3.06	0.00	0.00	0.03
	2019	-2.87	0.00	2.90	0.00	0.00	0.03
MZGIM1509							
	2015						
	2017	-0.23	0.00	-0.06	0.00	0.00	-0.29
	2019	0.10	0.00	-0.39	0.00	0.00	-0.29
MZGIM1510							
	2015						
	2017	0.00	-2.26	2.37	0.00	0.00	0.11
	2019	0.00	-0.52	0.63	0.00	0.00	0.11
MZGIM1511							
	2015						
	2017	-4.32	-0.50	5.10	0.00	0.00	0.28
	2019	-6.07	-0.50	6.85	0.00	0.00	0.28
MZGIM1512							
	2015						
	2017	0.71	0.69	-1.53	0.00	0.00	-0.13
	2019	2.02	-1.07	-1.09	0.00	0.00	-0.13
MZGIM1513							
	2015						
	2017	-0.04	0.00	-0.29	0.00	0.11	-0.22
	2019	2.29	0.00	0.56	0.00	-3.07	-0.22
MZGIM1514							
	2015						
	2017	0.00	-2.02	1.81	0.00	0.00	-0.21
	2019	0.00	-4.27	4.06	0.00	0.00	-0.21
MZGIM1515							
	2015						
	2017	-2.08	7.30	-5.00	0.00	0.00	0.23
	2019	-2.08	10.06	-7.75	0.00	0.00	0.23
MZGIM1516							
	2015						
	2017	-0.33	0.14	0.33	0.00	0.00	0.13
	2019	0.39	-1.62	1.37	0.00	0.00	0.13
MZGIM1517							

Plantation ID	Year	MOD.DENSE-FOREST	NON-FOREST	OPEN-FOREST	VERY DENSE-FOREST	WATER	Total Area (Ha) (Loss,Gain)
	2015						
	2017	-1.21	3.24	-1.74	0.00	0.00	0.29
	2019	-3.52	4.40	-0.59	0.00	0.00	0.29
MZGIM1518							
	2015						
	2017	-4.16	8.90	-5.17	0.00	0.00	-0.43
	2019	-4.13	12.08	-8.38	0.00	0.00	-0.43
MZGIM1519							
	2015						
	2017	-5.10	11.71	-6.78	0.00	0.00	-0.17
	2019	-5.78	8.73	-3.12	0.00	0.00	-0.17
MZGIM1520							
	2015						
	2017	-2.42	13.18	-10.56	0.00	0.00	0.21
	2019	-0.93	12.92	-11.78	0.00	0.00	0.21
MZGIM1521							
	2015						
	2017	3.34	-1.66	-2.16	0.00	0.00	-0.48
	2019	4.68	12.62	-17.78	0.00	0.00	-0.48
MZGIM1522							
	2015						
	2017	1.49	0.31	-2.07	0.00	0.00	-0.27
	2019	5.52	-1.86	-3.93	0.00	0.00	-0.27
MZGIM1523							
	2015						
	2017	-5.06	5.16	-0.36	0.00	0.00	-0.27
	2019	-5.06	4.25	0.54	0.00	0.00	-0.27
MZGIM1524							
	2015						
	2017	-2.15	2.15	-0.23	0.00	0.00	-0.22
	2019	-2.15	3.70	-1.77	0.00	0.00	-0.22
MZGIM1525							
	2015						
	2017	-1.59	3.68	-2.35	0.00	0.00	-0.26
	2019	-1.59	2.24	-0.91	0.00	0.00	-0.26
MZGIM1526							
	2015						
	2017	-1.48	3.76	-2.44	0.00	0.00	-0.16
	2019	0.03	-0.03	-0.15	0.00	0.00	-0.16

Plantation ID	Year	MOD.DENSE-FOREST	NON-FOREST	OPEN-FOREST	VERY DENSE-FOREST	WATER	Total Area (Ha) (Loss,Gain)
MZGIM1527							
	2015						
	2017	0.00	4.49	-4.56	0.00	0.00	-0.07
	2019	0.00	4.71	-4.78	0.00	0.00	-0.07
MZGIM1528							
	2015						
	2017	0.00	1.02	-1.22	0.00	0.00	-0.20
	2019	0.00	-1.55	1.35	0.00	0.00	-0.20
MZGIM1530							
	2015						
	2017	-1.05	6.54	-5.82	0.00	0.00	-0.34
	2019	-1.10	7.02	-6.25	0.00	0.00	-0.34
MZGIM1531							
	2015						
	2017	0.00	-0.91	1.04	0.00	0.00	0.14
	2019	0.00	-2.50	2.63	0.00	0.00	0.14
MZGIM1532							
	2015						
	2017	-0.99	7.69	-6.75	0.00	0.00	-0.05
	2019	-3.58	6.97	-3.44	0.00	0.00	-0.05
MZGIM1533							
	2015						
	2017	-1.00	4.63	-3.36	0.00	0.00	0.27
	2019	-1.00	6.30	-5.03	0.00	0.00	0.27
MZGIM1534							
	2015						
	2017	1.11	-0.22	-0.71	0.00	0.00	0.17
	2019	2.20	-0.68	-1.35	0.00	0.00	0.17
MZGIM1535							
	2015						
	2017	0.00	-0.15	0.02	0.00	0.00	-0.13
	2019	0.00	0.14	-0.27	0.00	0.00	-0.13
MZGIM1537							
	2015						
	2017	-5.55	5.46	0.17	0.00	0.00	0.08
	2019	-6.30	6.13	0.25	0.00	0.00	0.08
MZGIM1539							
	2015						
	2017	-3.30	4.45	-1.04	0.00	0.00	0.10

Plantation ID	Year	MOD.DENSE-FOREST	NON-FOREST	OPEN-FOREST	VERY DENSE-FOREST	WATER	Total Area (Ha) (Loss,Gain)
	2019	-4.84	3.25	1.69	0.00	0.00	0.10
MZGIM1540							
	2015						
	2017	-0.30	1.26	-1.28	0.00	0.00	-0.32
	2019	-0.51	2.99	-2.80	0.00	0.00	-0.32
MZGIM1541							
	2015						
	2017	-7.16	15.94	-9.18	0.00	0.00	-0.40
	2019	-7.32	17.54	-10.62	0.00	0.00	-0.40
MZGIM1542							
	2015						
	2017	-4.04	2.37	1.46	0.00	0.00	-0.20
	2019	2.63	1.00	-3.84	0.00	0.00	-0.20
MZGIM1543							
	2015						
	2017	0.31	-1.62	0.99	0.00	0.00	-0.32
	2019	0.65	-3.72	2.76	0.00	0.00	-0.32
MZGIM1544							
	2015						
	2017	-1.01	2.21	-1.09	0.00	0.00	0.11
	2019	-1.01	-0.80	1.92	0.00	0.00	0.11
MZGIM1545							
	2015						
	2017	0.00	1.95	-1.99	0.00	0.00	-0.04
	2019	0.00	0.90	-0.94	0.00	0.00	-0.04
MZGIM1546							
	2015						
	2017	-2.12	1.43	0.66	0.00	0.00	-0.02
	2019	-1.81	1.67	0.12	0.00	0.00	-0.02
MZGIM1547							
	2015						
	2017	1.28	11.30	-12.89	0.00	0.00	-0.30
	2019	2.62	10.26	-13.18	0.00	0.00	-0.30
MZGIM1548							
	2015						
	2017	-1.22	-0.51	1.61	0.00	0.00	-0.12
	2019	-1.22	1.27	-0.17	0.00	0.00	-0.12
MZGIM1549							
	2015						

Plantation ID	Year	MOD.DENSE-FOREST	NON-FOREST	OPEN-FOREST	VERY DENSE-FOREST	WATER	Total Area (Ha) (Loss,Gain)
	2017	2.08	2.71	-4.90	0.00	0.00	-0.12
	2019	1.76	3.60	-5.48	0.00	0.00	-0.12
MZGIM1550							
	2015						
	2017	-0.45	4.46	-3.60	0.00	0.00	0.41
	2019	-0.66	4.04	-2.97	0.00	0.00	0.41
MZGIM1551							
	2015						
	2017	0.22	-2.11	1.91	0.00	0.00	0.02
	2019	0.00	-2.61	2.63	0.00	0.00	0.02
MZGIM1552							
	2015						
	2017	-2.82	0.00	2.98	0.00	0.00	0.16
	2019	-2.98	0.00	3.14	0.00	0.00	0.16
MZGIM1553							
	2015						
	2017	-2.98	0.56	2.06	0.00	0.00	-0.36
	2019	-2.98	2.42	0.21	0.00	0.00	-0.36
MZGIM1554							
	2015						
	2017	-9.29	0.00	9.05	0.00	0.00	-0.23
	2019	-7.24	0.00	7.00	0.00	0.00	-0.23
MZGIM1555							
	2015						
	2017	0.00	5.53	-5.47	0.00	0.00	0.06
	2019	0.00	5.34	-5.28	0.00	0.00	0.06
MZGIM1556							
	2015						
	2017	-0.75	0.22	0.49	0.00	0.00	-0.03
	2019	-1.86	0.01	1.82	0.00	0.00	-0.03
MZGIM1558							
	2015						
	2017	-0.75	6.95	-6.24	0.00	0.00	-0.04
	2019	-2.30	5.41	-3.15	0.00	0.00	-0.04
MZGIM1559							
	2015						
	2017	0.14	0.68	-0.73	0.00	0.00	0.10
	2019	1.07	0.00	-0.97	0.00	0.00	0.10
MZGIM1560							

Plantation ID	Year	MOD.DENSE-FOREST	NON-FOREST	OPEN-FOREST	VERY DENSE-FOREST	WATER	Total Area (Ha) (Loss,Gain)
	2015						
	2017	-2.58	4.36	-2.25	0.00	0.00	-0.46
	2019	-2.58	7.79	-5.67	0.00	0.00	-0.46
MZGIM1561							
	2015						
	2017	-3.17	2.24	1.43	0.00	0.00	0.50
	2019	-3.17	1.66	2.01	0.00	0.00	0.50
MZGIM1562							
	2015						
	2017	0.00	0.86	-1.01	0.00	0.00	-0.15
	2019	0.00	1.07	-1.22	0.00	0.00	-0.15
MZGIM1563							
	2015						
	2017	0.00	0.13	-0.36	0.00	0.00	-0.23
	2019	0.00	-1.19	0.96	0.00	0.00	-0.23
MZGIM1564							
	2015						
	2017	-1.09	0.98	0.33	0.00	0.00	0.22
	2019	-1.09	8.70	-7.38	0.00	0.00	0.22
MZGIM1565							
	2015						
	2017	-4.59	3.13	1.70	0.00	0.00	0.24
	2019	-2.82	2.87	0.18	0.00	0.00	0.24
MZGIM1566							
	2015						
	2017	-1.64	0.77	1.12	0.00	0.00	0.26
	2019	0.87	0.94	-1.56	0.00	0.00	0.26
MZGIM1567							
	2015						
	2017	0.00	3.36	-3.50	0.00	0.00	-0.14
	2019	0.00	3.66	-3.80	0.00	0.00	-0.14
MZGIM1568							
	2015						
	2017	-1.52	-4.32	5.08	0.00	0.40	-0.36
	2019	1.07	-4.32	7.57	0.00	-4.68	-0.36
MZGIM1569							
	2015						
	2017	1.47	0.79	-2.19	0.00	0.00	0.07
	2019	1.79	-2.03	0.31	0.00	0.00	0.07

Plantation ID	Year	MOD.DENSE-FOREST	NON-FOREST	OPEN-FOREST	VERY DENSE-FOREST	WATER	Total Area (Ha) (Loss, Gain)
MZGIM1570							
	2015						
	2017	-3.11	3.64	-0.17	0.00	0.00	0.36
	2019	-3.04	2.54	0.86	0.00	0.00	0.36
MZGIM1571							
	2015						
	2017	0.73	-0.29	-0.13	0.00	0.00	0.30
	2019	2.99	-6.41	3.71	0.00	0.00	0.30
MZGIM1572							
	2015						
	2017	0.00	0.25	-0.22	0.00	0.00	0.03
	2019	0.00	0.25	-0.22	0.00	0.00	0.03
MZGIM1573							
	2015						
	2017	0.00	0.37	-0.22	0.00	0.00	0.15
	2019	0.00	0.37	-0.22	0.00	0.00	0.15
MZGIM1574							
	2015						
	2017	0.00	0.09	0.00	0.00	0.00	0.09
	2019	0.00	0.09	0.00	0.00	0.00	0.09
MZGIM1575							
	2015						
	2017	0.00	-0.12	0.00	0.00	0.00	-0.12
	2019	0.00	-0.12	0.00	0.00	0.00	-0.12
MZGIM1576							
	2015						
	2017	0.00	0.88	-0.90	0.00	0.00	-0.02
	2019	0.00	1.02	-1.04	0.00	0.00	-0.02
MZGIM1577							
	2015						
	2017	-0.02	-0.05	0.33	0.00	0.00	0.26
	2019	-0.42	0.02	0.66	0.00	0.00	0.26
MZGIM1578							
	2015						
	2017	0.00	0.28	-0.16	0.00	0.00	0.12
	2019	0.00	0.28	-0.16	0.00	0.00	0.12
MZGIM1579							
	2015						
	2017	0.00	-0.30	0.36	0.00	0.00	0.06

Plantation ID	Year	MOD.DENSE-FOREST	NON-FOREST	OPEN-FOREST	VERY DENSE-FOREST	WATER	Total Area (Ha) (Loss, Gain)
	2019	0.00	-0.30	0.36	0.00	0.00	0.06
MZGIM1580							
	2015						
	2017	-3.49	-1.07	4.43	0.00	0.00	-0.13
	2019	-3.09	-0.39	3.35	0.00	0.00	-0.13
MZGIM1581							
	2015						
	2017	0.00	0.19	0.00	0.00	0.00	0.19
	2019	0.00	0.19	0.00	0.00	0.00	0.19
MZGIM1582							
	2015						
	2017	0.00	0.21	-0.19	0.00	0.00	0.02
	2019	0.00	0.18	-0.17	0.00	0.00	0.02
MZGIM1583							
	2015						
	2017	0.00	0.21	-0.14	0.00	0.00	0.07
	2019	0.00	-0.33	0.40	0.00	0.00	0.07
MZGIM1584							
	2015						
	2017	0.00	0.02	-0.02	0.00	0.00	0.00
	2019	0.00	-0.33	0.34	0.00	0.00	0.00
MZGIM1585							
	2015						
	2017	13.28	-0.27	-13.27	0.00	0.00	-0.26
	2019	10.57	-0.27	-10.56	0.00	0.00	-0.26
MZGIM1586							
	2015						
	2017	0.00	-0.09	-0.03	0.00	0.00	-0.12
	2019	0.00	-0.35	0.23	0.00	0.00	-0.12
MZGIM1587							
	2015						
	2017	0.00	-1.71	1.38	0.00	0.00	-0.33
	2019	0.00	-2.13	1.80	0.00	0.00	-0.33
MZGIM1588							
	2015						
	2017	-0.26	0.26	0.00	0.00	0.00	0.00
	2019	-0.28	0.14	0.14	0.00	0.00	0.00
MZGIM1589							
	2015						

Plantation ID	Year	MOD.DENSE-FOREST	NON-FOREST	OPEN-FOREST	VERY DENSE-FOREST	WATER	Total Area (Ha) (Loss, Gain)
	2017	0.00	-0.23	0.36	0.00	0.00	0.13
	2019	0.00	-0.23	0.36	0.00	0.00	0.13
MZGIM1590							
	2015						
	2017	0.00	0.00	0.00	0.00	0.00	0.00
	2019	0.00	0.29	-0.29	0.00	0.00	0.00
MZGIM1591							
	2015						
	2017	0.00	0.00	0.00	0.00	0.00	0.00
	2019	0.00	-0.19	0.19	0.00	0.00	0.00
MZGIM1592							
	2015						
	2017	0.00	-0.18	0.07	0.00	0.00	-0.11
	2019	0.00	-0.42	0.31	0.00	0.00	-0.11
MZGIM1593							
	2015						
	2017	0.00	0.00	0.14	0.00	0.00	0.14
	2019	0.00	0.85	-0.71	0.00	0.00	0.14
MZGIM1594							
	2015						
	2017	0.00	0.58	-0.63	0.00	0.00	-0.05
	2019	0.00	1.36	-1.41	0.00	0.00	-0.05
MZGIM1595							
	2015						
	2017	11.15	0.00	-10.78	0.00	0.00	0.38
	2019	8.86	0.00	-8.48	0.00	0.00	0.38
MZGIM1596							
	2015						
	2017	19.70	0.00	-19.63	0.00	0.00	0.07
	2019	21.62	0.00	-21.55	0.00	0.00	0.07
MZGIM1760							
	2015						
	2017	-2.53	9.30	-7.18	0.00	0.00	-0.41
	2019	-2.53	2.76	-0.64	0.00	0.00	-0.41
MZGIM1761							
	2015						
	2017	0.00	-1.20	0.92	0.00	0.00	-0.28
	2019	0.00	-1.07	0.80	0.00	0.00	-0.28
MZGIM1762							

Plantation ID	Year	MOD.DENSE-FOREST	NON-FOREST	OPEN-FOREST	VERY DENSE-FOREST	WATER	Total Area (Ha) (Loss,Gain)
	2015						
	2017	0.00	12.13	-12.90	0.00	0.00	-0.77
	2019	0.00	11.60	-12.37	0.00	0.00	-0.77
MZGIM1763							
	2015						
	2017	0.00	1.47	-1.68	0.00	0.00	-0.21
	2019	0.00	0.86	-1.07	0.00	0.00	-0.21
MZGIM1764							
	2015						
	2017	0.00	-4.99	4.82	0.00	0.00	-0.17
	2019	0.00	-4.50	4.33	0.00	0.00	-0.17
MZGIM1765							
	2015						
	2017	1.92	-1.86	-0.58	0.00	0.00	-0.52
	2019	0.53	-2.47	1.42	0.00	0.00	-0.52
MZGIM1766							
	2015						
	2017	12.67	-1.78	-11.20	0.00	0.00	-0.31
	2019	13.59	-2.64	-11.26	0.00	0.00	-0.31
MZGIM1767							
	2015						
	2017	-2.72	0.13	2.30	0.00	0.00	-0.30
	2019	-2.72	-1.69	4.12	0.00	0.00	-0.30
MZGIM1768							
	2015						
	2017	0.00	1.04	-1.01	0.00	0.00	0.03
	2019	0.00	0.18	-0.15	0.00	0.00	0.03
MZGIM1769							
	2015						
	2017	13.56	1.07	-15.24	0.00	0.00	-0.60
	2019	11.67	0.71	-12.98	0.00	0.00	-0.60
MZGIM1770							
	2015						
	2017	0.00	3.60	-3.46	0.00	0.00	0.13
	2019	0.00	3.31	-3.18	0.00	0.00	0.13
MZGIM1771							
	2015						
	2017	0.00	0.03	0.11	0.00	0.00	0.14
	2019	0.00	0.16	-0.02	0.00	0.00	0.14

Plantation ID	Year	MOD.DENSE-FOREST	NON-FOREST	OPEN-FOREST	VERY DENSE-FOREST	WATER	Total Area (Ha) (Loss,Gain)
MZGIM1772							
	2015						
	2017	0.00	-0.17	0.16	0.00	0.00	-0.02
	2019	0.00	0.00	-0.02	0.00	0.00	-0.02
MZGIM1773							
	2015						
	2017	0.00	0.21	0.00	0.00	0.00	0.21
	2019	0.00	0.74	-0.53	0.00	0.00	0.21
MZGIM1774							
	2015						
	2017	0.00	-0.20	0.19	0.00	0.00	-0.01
	2019	0.00	-0.66	0.65	0.00	0.00	-0.01
MZGIM1775							
	2015						
	2017	4.67	0.00	-4.52	0.00	0.00	0.16
	2019	5.78	-0.16	-5.47	0.00	0.00	0.16
MZGIM1781							
	2015						
	2017	0.00	3.89	-4.89	0.00	0.00	-1.00
	2019	0.00	3.41	-4.41	0.00	0.00	-1.00
MZGIM1839							
	2015						
	2017	0.00	1.59	-1.72	0.00	0.00	-0.13
	2019	0.00	3.20	-3.34	0.00	0.00	-0.13
MZGIM1840							
	2015						
	2017	0.00	0.76	-0.68	0.00	0.00	0.08
	2019	0.00	0.52	-0.44	0.00	0.00	0.08
MZGIM1841							
	2015						
	2017	0.85	-0.87	1.59	0.00	0.00	1.56
	2019	0.62	-0.76	1.70	0.00	0.00	1.56
MZGIM1844							
	2015						
	2017	-0.04	0.00	-0.93	0.00	0.00	-0.97
	2019	7.48	0.36	-8.81	0.00	0.00	-0.97
MZGIM1847							
	2015						
	2017	-2.00	3.68	1.44	0.00	0.00	3.12

Plantation ID	Year	MOD.DENSE-FOREST	NON-FOREST	OPEN-FOREST	VERY DENSE-FOREST	WATER	Total Area (Ha) (Loss,Gain)
	2019	-3.04	4.42	1.75	0.00	0.00	3.12
MZGIM1850							
	2015						
	2017	-0.64	0.46	0.56	0.00	0.00	0.38
	2019	-1.74	0.06	2.07	0.00	0.00	0.38
MZGIM1851							
	2015						
	2017	-0.04	1.41	-0.97	0.00	0.00	0.40
	2019	-0.91	-0.33	1.64	0.00	0.00	0.40
MZGIM1852							
	2015						
	2017	0.09	0.52	-0.28	0.00	0.00	0.33
	2019	-1.02	1.08	0.26	0.00	0.00	0.33
MZGIM1859							
	2015						
	2017	-0.34	0.56	0.33	0.00	0.00	0.55
	2019	-0.07	0.58	0.03	0.00	0.00	0.55
MZGIM1862							
	2015						
	2017	-0.40	1.46	-0.14	0.00	0.00	0.92
	2019	-0.35	0.34	0.93	0.00	0.00	0.92
MZGIM1863							
	2015						
	2017	-0.40	1.46	-0.14	0.00	0.00	0.92
	2019	-0.35	0.34	0.93	0.00	0.00	0.92
MZGIM1866							
	2015						
	2017	0.11	2.56	-1.06	0.00	0.00	1.61
	2019	0.00	2.59	-0.98	0.00	0.00	1.61
MZGIM1867							
	2015						
	2017	0.00	1.36	-1.25	0.00	0.00	0.11
	2019	0.00	0.87	-0.76	0.00	0.00	0.11
MZGIM1868							
	2015						
	2017	0.11	2.56	-1.06	0.00	0.00	1.61
	2019	0.00	2.59	-0.98	0.00	0.00	1.61
MZGIM1870							
	2015						

Plantation ID	Year	MOD.DENSE-FOREST	NON-FOREST	OPEN-FOREST	VERY DENSE-FOREST	WATER	Total Area (Ha) (Loss, Gain)
	2017	0.00	1.36	-1.25	0.00	0.00	0.11
	2019	0.00	0.87	-0.76	0.00	0.00	0.11
MZGIM1875							
	2015						
	2017	0.09	1.10	-0.05	0.00	0.00	1.14
	2019	0.28	0.51	0.34	0.00	0.00	1.14
MZGIM1876							
	2015						
	2017	0.09	1.10	-0.05	0.00	0.00	1.14
	2019	0.28	0.51	0.34	0.00	0.00	1.14
MZGIM1880							
	2015						
	2017	-0.62	0.77	0.86	0.00	0.00	1.01
	2019	-1.80	1.26	1.55	0.00	0.00	1.01
MZGIM1881							
	2015						
	2017	-0.62	0.68	0.95	0.00	0.00	1.02
	2019	-2.07	1.17	1.92	0.00	0.00	1.02
MZGIM1884							
	2015						
	2017	0.89	0.85	-0.50	0.00	0.00	1.24
	2019	0.95	0.78	-0.49	0.00	0.00	1.24
MZGIM1885							
	2015						
	2017	0.89	0.85	-0.50	0.00	0.00	1.24
	2019	0.95	0.78	-0.49	0.00	0.00	1.24
MZGIM1888							
	2015						
	2017	0.00	1.94	-1.72	0.00	0.00	0.22
	2019	0.00	-4.07	4.29	0.00	0.00	0.22
MZGIM1889							
	2015						
	2017	0.00	0.90	0.12	0.00	0.00	1.02
	2019	0.00	-0.91	1.93	0.00	0.00	1.02
MZGIM1890							
	2015						
	2017	0.00	0.90	0.12	0.00	0.00	1.02
	2019	0.00	-0.91	1.93	0.00	0.00	1.02
MZGIM1895							

Plantation ID	Year	MOD.DENSE-FOREST	NON-FOREST	OPEN-FOREST	VERY DENSE-FOREST	WATER	Total Area (Ha) (Loss,Gain)
	2015						
	2017	0.00	1.33	-1.10	0.00	0.00	0.23
	2019	0.00	1.95	-1.72	0.00	0.00	0.23
MZGIM1900							
	2015						
	2017	-3.03	0.00	3.06	0.00	0.00	0.03
	2019	-2.87	0.00	2.90	0.00	0.00	0.03
MZGIM1901							
	2015						
	2017	-3.03	0.00	3.06	0.00	0.00	0.03
	2019	-2.87	0.00	2.90	0.00	0.00	0.03
MZGIM1907							
	2015						
	2017	-0.75	1.69	-0.07	0.00	0.00	0.87
	2019	-0.94	0.53	1.28	0.00	0.00	0.87

1.5 Manipur Intervention Site Detail-Change Analysis

Forest Cover of GIM States between 2015, 2017 and 2019 assessments

Plantation ID	Year	MOD.DENSE-FOREST	NON-FOREST	OPEN-FOREST	SCRUB	WATER	Total Area (Ha)
MANGIM1001							
	2015		30.50	13.10	1.38		44.99
	2017		25.17	14.63	5.19		44.99
	2019		20.73	19.17	5.09		44.99
MANGIM1002							
	2015		0.69	8.81			9.50
	2017			8.81	0.69		9.50
	2019		2.91	6.58			9.50
MANGIM1003							
	2015		10.99		8.69		19.69
	2017		5.68	8.77	5.23		19.69
	2019		6.87	12.82			19.69
MANGIM1004							
	2015		1.25	12.69			13.94
	2017		0.97	12.97			13.94
	2019		0.59	13.35			13.94
MANGIM1005							
	2015		2.87	10.93			13.80
	2017		2.00	11.80			13.80
	2019			13.80			13.80
MANGIM1006							
	2015		7.32	15.64	7.76		30.72
	2017			20.85	9.87		30.72
	2019		0.12	18.41	12.20		30.72
MANGIM1007							
	2015			24.01			24.01
	2017		0.98	23.03			24.01
	2019		10.75	13.26			24.01
MANGIM1008							
	2015			28.51			28.51
	2017			28.35	0.16		28.51
	2019			28.51			28.51
MANGIM1009							
	2015	8.57	0.50	7.05	4.96		21.08
	2017	8.51		11.78	0.80		21.08
	2019	7.85	1.60	11.63			21.08
MANGIM1010							
	2015		1.68	17.98	14.64		34.31

Plantation ID	Year	MOD.DENSE-FOREST	NON-FOREST	OPEN-FOREST	SCRUB	WATER	Total Area (Ha)
	2017			23.01	11.29		34.31
	2019			18.74	15.57		34.31
MANGIM1011							
	2015		7.37	0.30	4.43		12.10
	2017		7.67	0.23	4.20		12.10
	2019		6.79	2.73	2.57		12.10
MANGIM1012							
	2015		1.80	22.05			23.85
	2017		1.82	22.03			23.85
	2019		0.87	22.98			23.85
MANGIM1013							
	2015		3.41	10.82	4.75		18.98
	2017		3.05	12.52	3.40		18.98
	2019		8.20	7.72	3.06		18.98
MANGIM1014							
	2015	0.11	15.91	5.26	3.93		25.22
	2017	0.18	16.37	4.58	4.09		25.22
	2019		19.24	2.47	3.51		25.22
MANGIM1015							
	2015		0.51	16.73	1.80		19.04
	2017		0.93	18.10			19.04
	2019		6.46	12.58			19.04
MANGIM1016							
	2015		1.00	11.76			12.76
	2017		1.59	11.17			12.76
	2019		2.78	9.98			12.76
MANGIM1017							
	2015		5.92	8.53			14.45
	2017		7.10	7.34			14.45
	2019		9.05	5.40			14.45
MANGIM1018							
	2015		8.55	32.62			41.17
	2017		8.09	33.08			41.17
	2019		7.65	33.53			41.17
MANGIM1019							
	2015		1.01	12.14			13.15
	2017		1.24	11.91			13.15
	2019		2.58	10.11	0.46		13.15
MANGIM1020							
	2015		1.46	16.47			17.93

Plantation ID	Year	MOD.DENSE-FOREST	NON-FOREST	OPEN-FOREST	SCRUB	WATER	Total Area (Ha)
	2017		3.05	14.88			17.93
	2019		2.17	15.76			17.93
MANGIM1021							
	2015			10.34			10.34
	2017			10.34			10.34
	2019		4.51	5.83			10.34
MANGIM1022							
	2015		0.50	13.85			14.35
	2017		1.15	13.20			14.35
	2019		1.45	12.90			14.35
MANGIM1023							
	2015			9.10			9.10
	2017			9.10			9.10
	2019			9.10			9.10
MANGIM1024							
	2015	1.28		18.21			19.50
	2017	1.38		18.11			19.50
	2019			19.50			19.50
MANGIM1025							
	2015	6.16	1.61	8.55	1.49		17.82
	2017	5.46	2.50	8.76	1.10		17.82
	2019	3.92	3.33	7.66	2.91		17.82
MANGIM1026							
	2015	6.58	1.47	10.79			18.83
	2017	5.43	1.88	11.52			18.83
	2019	6.24		12.59			18.83
MANGIM1027							
	2015	4.44	0.54	9.09			14.07
	2017	4.40	0.75	8.93			14.07
	2019	0.59	0.19	13.29			14.07
MANGIM1028							
	2015		1.16	13.13			14.30
	2017		1.17	13.13			14.30
	2019	0.86		13.43			14.30
MANGIM1029							
	2015		1.80	12.10			13.90
	2017		2.67	11.23			13.90
	2019		2.35	11.55			13.90
MANGIM1030							
	2015		2.19	20.60	10.94		33.73

Plantation ID	Year	MOD.DENSE-FOREST	NON-FOREST	OPEN-FOREST	SCRUB	WATER	Total Area (Ha)
	2017			30.39	3.34		33.73
	2019	1.46		32.27			33.73
MANGIM1031							
	2015			19.09			19.09
	2017			19.09			19.09
	2019			19.09			19.09
MANGIM1032							
	2015		1.55	7.99			9.54
	2017		1.25	8.29			9.54
	2019		0.79	8.75			9.54
MANGIM1033							
	2015			11.63	3.00		14.63
	2017			14.63			14.63
	2019			14.63			14.63
MANGIM1034							
	2015		2.12	12.78			14.91
	2017		2.12	12.78			14.91
	2019		1.42	13.49			14.91
MANGIM1035							
	2015		1.38	8.20			9.58
	2017		1.15	8.43			9.58
	2019			9.58			9.58
MANGIM1036							
	2015	5.27		7.23	0.40		12.91
	2017	4.20		8.71			12.91
	2019	1.26	3.24	8.41			12.91
MANGIM1037							
	2015		6.21	0.89	1.81		8.91
	2017	0.45	5.15	1.26	2.04		8.91
	2019		8.02	0.89			8.91
MANGIM1038							
	2015	1.39		4.46	1.19		7.04
	2017	0.92	0.12	6.00			7.04
	2019	1.20	2.18	3.66			7.04
MANGIM1039							
	2015	0.63	3.77	32.44	0.82		37.66
	2017		8.66	29.00			37.66
	2019	1.38	5.67	30.61			37.66
MANGIM1040							
	2015	2.76	1.30	14.30	0.23		18.60

Plantation ID	Year	MOD.DENSE-FOREST	NON-FOREST	OPEN-FOREST	SCRUB	WATER	Total Area (Ha)
	2017	4.49	1.81	11.61	0.68		18.60
	2019	2.88	0.56	15.16			18.60
MANGIM1041							
	2015		1.38	33.33			34.72
	2017	0.00	2.07	32.06	0.58		34.72
	2019		3.68	31.04			34.72
MANGIM1042							
	2015		16.22	28.12	2.30		46.65
	2017		20.58	26.06			46.65
	2019		30.61	16.03			46.65
MANGIM1043							
	2015	4.99		5.29	5.65		15.94
	2017	4.36	4.78	6.79			15.94
	2019	6.24	3.44	6.26			15.94
MANGIM1044							
	2015	9.98	0.46	15.61	2.37		28.42
	2017	10.40	4.75	13.27			28.42
	2019	7.10	5.08	16.24			28.42
MANGIM1045							
	2015	4.08	1.07	3.95			9.09
	2017	2.92	3.22	2.95			9.09
	2019	4.10	4.99				9.09
MANGIM1046							
	2015		23.59	1.54	2.57		27.71
	2017		27.60	0.11			27.71
	2019		22.43	5.28			27.71
MANGIM1047							
	2015	8.11	4.80	19.97			32.87
	2017	7.93	12.92	12.02			32.87
	2019	6.87	13.11	12.88			32.87
MANGIM1048							
	2015		0.30	16.13	3.79		20.22
	2017		4.09	16.13			20.22
	2019	1.35	3.32	15.56			20.22
MANGIM1049							
	2015		3.26	10.84			14.10
	2017		2.06	12.05			14.10
	2019		0.44	13.66			14.10
MANGIM1050							
	2015	7.88		27.15			35.03

Plantation ID	Year	MOD.DENSE-FOREST	NON-FOREST	OPEN-FOREST	SCRUB	WATER	Total Area (Ha)
	2017	2.16	2.79	30.09			35.03
	2019	2.30	3.33	29.40			35.03
MANGIM1051							
	2015	1.63	1.37	22.49			25.50
	2017			21.43	4.06		25.50
	2019			21.25	4.25		25.50
MANGIM1052							
	2015	10.46		11.32			21.78
	2017	0.23		21.55			21.78
	2019			21.78			21.78
MANGIM1053							
	2015	24.43	0.36	33.12			57.90
	2017	25.90	0.16	30.12	1.73		57.90
	2019	18.79	7.43	31.68			57.90
MANGIM1054							
	2015		4.80	1.79			6.59
	2017		6.59				6.59
	2019		5.36	1.24			6.59
MANGIM1055							
	2015		5.66	8.07			13.73
	2017		8.77	4.96			13.73
	2019		7.27	6.46			13.73
MANGIM1056							
	2015		7.38	3.82			11.20
	2017		9.13	2.07			11.20
	2019		7.01	4.20			11.20
MANGIM1057							
	2015			14.19			14.19
	2017			14.19			14.19
	2019		0.40	13.79			14.19
MANGIM1058							
	2015	0.02		29.90			29.92
	2017	0.16		21.80	7.95		29.92
	2019	3.09		17.77	9.05		29.92
MANGIM1059							
	2015	0.16	1.61	43.69			45.46
	2017		2.77	42.70			45.46
	2019	2.20	0.97	42.30			45.46
MANGIM1060							
	2015	3.77		10.23			13.99

Plantation ID	Year	MOD.DENSE-FOREST	NON-FOREST	OPEN-FOREST	SCRUB	WATER	Total Area (Ha)
	2017	3.16		10.84			13.99
	2019	2.93	2.81	8.26			13.99
MANGIM1061							
	2015		12.53	1.48	0.23		14.24
	2017		13.16		1.08		14.24
	2019		13.68	0.39	0.18		14.24
MANGIM1062							
	2015		3.47	26.03			29.50
	2017		5.08	23.09	1.33		29.50
	2019		2.21	26.61	0.68		29.50
MANGIM1063							
	2015		4.24	0.22			4.46
	2017		4.46				4.46
	2019		3.66		0.81		4.46
MANGIM1064							
	2015		18.69	13.15	3.04		34.88
	2017		20.13	11.03	3.73		34.88
	2019		14.06	17.19	3.63		34.88
MANGIM1065							
	2015		8.68		0.65		9.32
	2017		8.43		0.89		9.32
	2019		6.32		3.00		9.32
MANGIM1066							
	2015		32.64	7.90	4.72		45.26
	2017		37.48	1.98	5.80		45.26
	2019	2.64	32.38	5.30	4.94		45.26
MANGIM1067							
	2015		22.61				22.61
	2017		22.61				22.61
	2019		22.61				22.61
MANGIM1068							
	2015		36.75	78.07	30.63		145.45
	2017		37.74	70.30	37.41		145.45
	2019	0.46	35.49	75.92	33.58		145.45
MANGIM1069							
	2015		13.70	168.41	33.18		215.29
	2017		9.97	168.36	36.96		215.29
	2019		1.99	177.94	35.36		215.29
MANGIM1070							
	2015		26.45	3.04	12.80		42.30

Plantation ID	Year	MOD.DENSE-FOREST	NON-FOREST	OPEN-FOREST	SCRUB	WATER	Total Area (Ha)
	2017		26.35	1.51	14.45		42.30
	2019		12.01	12.73	17.56		42.30
MANGIM1071							
	2015		7.11	20.28	1.37		28.76
	2017		7.98	19.28	1.50		28.76
	2019		3.92	21.47	3.37		28.76
MANGIM1072							
	2015	2.44	0.35	8.94	2.88		14.61
	2017	3.63		10.77	0.21		14.61
	2019	0.03	3.26	11.33			14.61
MANGIM1073							
	2015	4.49		1.68			6.17
	2017	1.89	2.66	1.62			6.17
	2019	3.49	2.46	0.22			6.17
MANGIM1074							
	2015	2.12	5.80	53.36			61.27
	2017	2.58	2.19	52.41	4.09		61.27
	2019		9.24	52.03			61.27
MANGIM1075							
	2015	0.80	1.90	3.06			5.76
	2017	0.50	2.82	2.44			5.76
	2019	1.20	0.11	4.45			5.76
MANGIM1076							
	2015	10.10		7.41			17.51
	2017	10.51		7.00			17.51
	2019	10.64		6.87			17.51
MANGIM1077							
	2015	0.22		10.77			10.99
	2017	0.43		10.56			10.99
	2019		10.99				10.99
MANGIM1078							
	2015		0.30	7.04			7.34
	2017	0.01	0.30	7.03			7.34
	2019	0.76		6.58			7.34
MANGIM1079							
	2015	1.40	3.19	8.99			13.58
	2017	1.21	1.66	10.71			13.58
	2019	2.47	1.64	9.47			13.58
MANGIM1080							
	2015	0.48		8.86			9.33

Plantation ID	Year	MOD.DENSE-FOREST	NON-FOREST	OPEN-FOREST	SCRUB	WATER	Total Area (Ha)
	2017	1.13		8.21			9.33
	2019	1.77		7.56			9.33
MANGIM1081							
	2015	0.68	6.33	1.35			8.36
	2017	1.24	3.77	2.67	0.67		8.36
	2019		3.14	5.22			8.36
MANGIM1082							
	2015	8.08		14.73			22.81
	2017	9.05		13.76			22.81
	2019	1.94	14.60	6.27			22.81
MANGIM1083							
	2015	1.72	3.66	15.05			20.43
	2017	1.96	4.30	14.16			20.43
	2019	2.00	1.80	16.63			20.43
MANGIM1084							
	2015	2.69		16.04			18.73
	2017	2.62		16.11			18.73
	2019	5.70	1.83	11.20			18.73
MANGIM1085							
	2015			9.57			9.57
	2017			9.57			9.57
	2019		0.40	9.17			9.57
MANGIM1086							
	2015	7.06	3.03	29.37	0.64		40.10
	2017	6.37		30.07	3.66		40.10
	2019	6.15	18.68	15.27			40.10
MANGIM1087							
	2015	9.56	4.95	36.55			51.05
	2017	7.88	6.56	36.62			51.05
	2019	10.89	4.88	35.28			51.05
MANGIM1088							
	2015	0.33	0.70	8.83			9.86
	2017		8.34	1.53			9.86
	2019	0.04	2.37	2.88	4.58		9.86
MANGIM1089							
	2015		5.18	3.90			9.07
	2017		9.07				9.07
	2019		2.76		6.32		9.07
MANGIM1090							
	2015	1.80	1.79	5.00			8.60

Plantation ID	Year	MOD.DENSE-FOREST	NON-FOREST	OPEN-FOREST	SCRUB	WATER	Total Area (Ha)
	2017	1.05	2.43	4.97		0.16	8.60
	2019	2.50	0.93	5.17			8.60
MANGIM1091							
	2015	0.29		8.69			8.98
	2017	0.36	0.61	8.00			8.98
	2019	0.55		8.43			8.98
MANGIM1092							
	2015	5.38		3.80			9.18
	2017	4.41		4.77			9.18
	2019	2.43	1.25	5.51			9.18
MANGIM1093							
	2015	1.08	3.30	13.19		1.48	19.06
	2017	0.86	3.47	12.77		1.94	19.06
	2019	2.17	0.97	15.63		0.28	19.06
MANGIM1094							
	2015		6.42	2.99			9.40
	2017		4.60	4.80			9.40
	2019		0.98	8.43			9.40
MANGIM1095							
	2015		0.80	9.52			10.32
	2017		0.80	9.52			10.32
	2019	0.89	0.35	9.08			10.32
MANGIM1096							
	2015		1.29	3.38	3.97	0.79	9.43
	2017		0.34	7.38		1.72	9.43
	2019		1.74	7.69			9.43
MANGIM1097							
	2015	1.81	1.73	3.63	1.76		8.93
	2017	1.69	2.29	4.95			8.93
	2019		1.18	7.75			8.93
MANGIM1098							
	2015		0.73	4.89	8.78		14.41
	2017		4.02	10.39			14.41
	2019		1.36	13.05			14.41
MANGIM1099							
	2015		7.54	2.12	0.69		10.35
	2017		7.04	3.31			10.35
	2019		6.60	3.75			10.35
MANGIM1100							
	2015		3.00	1.56	2.05		6.61

Plantation ID	Year	MOD.DENSE-FOREST	NON-FOREST	OPEN-FOREST	SCRUB	WATER	Total Area (Ha)
	2017		4.66	1.95			6.61
	2019		2.99	3.62			6.61
MANGIM1101							
	2015	0.92	1.79	5.17	0.62		8.50
	2017	1.38	2.19	4.93			8.50
	2019		0.44	8.06			8.50
MANGIM1102							
	2015	0.41	0.46	3.51	2.51		6.89
	2017	0.47	1.16	5.27			6.89
	2019		0.09	6.71	0.09		6.89
MANGIM1103							
	2015	5.74		3.38			9.13
	2017	5.85		3.28			9.13
	2019			9.13			9.13
MANGIM1104							
	2015		2.25	1.18	0.52		3.94
	2017		2.41	1.53			3.94
	2019		2.03	0.85	1.06		3.94
MANGIM1105							
	2015	4.57	2.07	2.14	0.55		9.34
	2017	4.93		4.41			9.34
	2019			7.36	1.98		9.34
MANGIM1106							
	2015		1.91	2.45	8.61	0.71	13.68
	2017		2.15	9.95		1.58	13.68
	2019		2.02	11.65			13.68
MANGIM1107							
	2015				7.86		7.86
	2017		1.15	6.71			7.86
	2019		1.14	6.72			7.86
MANGIM1108							
	2015		1.24	0.71	2.62		4.58
	2017		2.31	2.27			4.58
	2019		0.20	4.38			4.58
MANGIM1109							
	2015	4.63		5.22			9.84
	2017	4.35		5.49			9.84
	2019			9.84			9.84
MANGIM1110							
	2015	15.48		8.64			24.12

Plantation ID	Year	MOD.DENSE-FOREST	NON-FOREST	OPEN-FOREST	SCRUB	WATER	Total Area (Ha)
	2017	14.99		9.13			24.12
	2019	12.77		11.35			24.12
MANGIM1111							
	2015	0.26		9.11			9.37
	2017	0.55		8.82			9.37
	2019	2.48	1.32	5.57			9.37
MANGIM1112							
	2015	0.94	1.09	7.06			9.09
	2017	1.14	0.47	7.48			9.09
	2019		6.49	2.60			9.09
MANGIM1113							
	2015	4.52		9.54			14.06
	2017	5.20		8.86			14.06
	2019	4.53	0.21	9.32			14.06
MANGIM1114							
	2015	16.19	0.01	26.56			42.76
	2017	15.39		27.37			42.76
	2019	14.28		28.48			42.76
MANGIM1115							
	2015	3.52	2.04	8.85			14.41
	2017	3.17		11.24			14.41
	2019	3.33		11.06		0.01	14.41
MANGIM1116							
	2015	2.65		6.81		0.30	9.76
	2017	3.24		6.22		0.30	9.76
	2019	1.27		5.95		2.53	9.76
MANGIM1117							
	2015	8.53	0.18	10.00			18.71
	2017	7.92		10.79			18.71
	2019	8.42	0.14	8.18		1.97	18.71
MANGIM1118							
	2015	15.73		12.79			28.52
	2017	15.08		13.45			28.52
	2019	14.72		13.80			28.52
MANGIM1119							
	2015	0.92	0.62	6.82			8.37
	2017	1.62	0.42	6.33			8.37
	2019		2.80	5.57			8.37
MANGIM1120							
	2015		0.35	6.95	1.43		8.73

Plantation ID	Year	MOD.DENSE-FOREST	NON-FOREST	OPEN-FOREST	SCRUB	WATER	Total Area (Ha)
	2017		0.81	7.92			8.73
	2019		2.01	6.72			8.73
MANGIM1121							
	2015	0.37		8.91			9.28
	2017	0.78		8.51			9.28
	2019		0.70	8.59			9.28
MANGIM1122							
	2015	4.29		4.76			9.05
	2017	4.52		4.52			9.05
	2019	2.72		6.33			9.05
MANGIM1123							
	2015	6.46		12.24			18.71
	2017	5.88		12.83			18.71
	2019	7.37	1.07	10.27			18.71
MANGIM1124							
	2015	2.01		8.28			10.29
	2017	2.24		8.05			10.29
	2019	0.93		8.59		0.78	10.29
MANGIM1125							
	2015	0.12	37.43	11.75			49.31
	2017	0.12	36.92	11.60	0.68		49.31
	2019		39.17	10.14			49.31
MANGIM1126							
	2015		4.37	1.00			5.36
	2017		2.68	1.34	1.34		5.36
	2019		4.68	0.68			5.36
MANGIM1127							
	2015		18.77	9.57			28.34
	2017		15.53	11.65	1.15		28.34
	2019		20.41	7.93			28.34
MANGIM1128							
	2015		3.82	45.05			48.87
	2017		5.82	26.24	16.81		48.87
	2019		2.96	30.84	15.07		48.87
MANGIM1129							
	2015		5.25	6.24			11.49
	2017		4.08	7.41			11.49
	2019		2.37	9.12			11.49
MANGIM1130							
	2015		25.23	4.41			29.64

Plantation ID	Year	MOD.DENSE-FOREST	NON-FOREST	OPEN-FOREST	SCRUB	WATER	Total Area (Ha)
	2017		25.46	4.18			29.64
	2019		24.86	4.77			29.64
MANGIM1131							
	2015	1.45	11.88	33.58	1.84		48.76
	2017	2.20	4.89	41.66			48.76
	2019		6.76	42.00			48.76
MANGIM1132							
	2015	3.31	6.51	38.87			48.69
	2017	3.28	2.93	39.81	2.66		48.69
	2019	3.92	1.21	43.56			48.69
MANGIM1133							
	2015	0.17	3.90	15.23			19.30
	2017	0.17	4.35	14.78			19.30
	2019	2.44	1.32	15.54			19.30
MANGIM1134							
	2015	2.90		1.95			4.85
	2017	2.44		2.41			4.85
	2019	1.15		3.70			4.85
MANGIM1135							
	2015	1.91		18.68			20.60
	2017	1.83		18.76			20.60
	2019	1.01		19.59			20.60
MANGIM1136							
	2015		1.28	21.96	0.18		23.42
	2017		1.28	19.88	2.27		23.42
	2019			21.50	1.92		23.42
MANGIM1137							
	2015			49.02			49.02
	2017			48.90	0.12		49.02
	2019		17.84	31.18			49.02
MANGIM1138							
	2015	0.15	17.67	32.21			50.03
	2017		16.28	33.75			50.03
	2019		36.41	13.62			50.03
MANGIM1139							
	2015		0.56	25.16			25.72
	2017		0.56	25.16			25.72
	2019			25.72			25.72
MANGIM1140							
	2015	15.72		33.69			49.41

Plantation ID	Year	MOD.DENSE-FOREST	NON-FOREST	OPEN-FOREST	SCRUB	WATER	Total Area (Ha)
	2017	15.29		34.12			49.41
	2019	12.56		36.85			49.41
MANGIM1141							
	2015	0.89	0.42	29.85	16.85		48.01
	2017	0.86		46.73	0.42		48.01
	2019	2.22	4.75	41.03			48.01
MANGIM1142							
	2015		12.87	36.41			49.28
	2017		5.86	34.72	8.70		49.28
	2019		16.15	33.13			49.28
MANGIM1143							
	2015		7.17	4.87			12.03
	2017		3.94	4.65	3.45		12.03
	2019		4.94	7.09			12.03
MANGIM1144							
	2015		16.01		17.76		33.78
	2017		5.55	16.31	11.91		33.78
	2019		28.29	5.49			33.78
MANGIM1145							
	2015		0.79	1.70	4.41		6.90
	2017		0.79	6.11	0.01		6.90
	2019		6.90				6.90
MANGIM1146							
	2015		8.44				8.44
	2017		8.44				8.44
	2019		8.44				8.44
MANGIM1147							
	2015		53.26	5.07			58.33
	2017		51.10	6.34	0.89		58.33
	2019		41.37	16.96			58.33
MANGIM1148							
	2015	3.69	13.32	32.16			49.17
	2017	3.20	2.66	31.23	12.07		49.17
	2019	4.25	1.27	43.65			49.17
MANGIM1149							
	2015	17.67	2.53	28.49			48.68
	2017	17.29	4.07	27.33			48.68
	2019	18.80		29.88			48.68
MANGIM1150							
	2015	4.03		16.91	7.95		28.89

Plantation ID	Year	MOD.DENSE-FOREST	NON-FOREST	OPEN-FOREST	SCRUB	WATER	Total Area (Ha)
	2017	3.27		21.99	3.64		28.89
	2019	10.31	7.83	10.75			28.89
MANGIM1151							
	2015	0.47	1.26	14.98	32.79		49.50
	2017	0.70		37.68	11.13		49.50
	2019		0.34	32.80	16.36		49.50
MANGIM1152							
	2015		0.69	2.02			2.71
	2017		1.11	1.59			2.71
	2019			2.71			2.71
MANGIM1153							
	2015		8.22	11.58			19.79
	2017		1.35	13.16	5.28		19.79
	2019		0.17	9.25	10.37		19.79
MANGIM1154							
	2015	0.23	4.37	14.71			19.30
	2017		4.69	14.61			19.30
	2019	2.28	1.84	13.53	1.66		19.30
MANGIM1155							
	2015		33.84	15.64			49.48
	2017		26.06	14.83	8.59		49.48
	2019		12.83	36.65			49.48
MANGIM1156							
	2015	0.19	11.30	46.18			57.67
	2017			46.24	11.43		57.67
	2019	4.64		53.03			57.67
MANGIM1157							
	2015		58.92	9.26			68.18
	2017		55.21	8.56	4.41		68.18
	2019		47.12	21.07			68.18
MANGIM1158							
	2015		8.64				8.64
	2017		4.34		4.30		8.64
	2019		8.23	0.40			8.64
MANGIM1159							
	2015	0.15	46.86	20.91			67.92
	2017	0.36	16.18	26.40	24.98		67.92
	2019	1.43	21.75	23.30	21.45		67.92
MANGIM1160							
	2015	1.44	2.05	1.09			4.58

Plantation ID	Year	MOD.DENSE-FOREST	NON-FOREST	OPEN-FOREST	SCRUB	WATER	Total Area (Ha)
	2017	1.21	1.83	1.55			4.58
	2019	1.09	0.22	3.27			4.58
MANGIM1161							
	2015	2.93	13.09	15.98			32.00
	2017	3.17	8.59	16.07	4.17		32.00
	2019	9.04	3.82	19.15			32.00
MANGIM1162							
	2015		64.39	3.94			68.33
	2017		39.35	3.94	25.04		68.33
	2019	0.15	42.34	25.84			68.33
MANGIM1163							
	2015		10.08				10.08
	2017		10.08				10.08
	2019		8.86	1.22			10.08
MANGIM1164							
	2015	6.16	3.61	17.18		1.21	28.15
	2017	5.97	1.99	20.19			28.15
	2019	6.16	3.25	18.75			28.15
MANGIM1165							
	2015	4.27		10.42			14.69
	2017	4.23		10.46			14.69
	2019	4.27		10.42			14.69
MANGIM1166							
	2015	0.87	0.69	8.78		0.00	10.34
	2017	1.33	0.17	8.84			10.34
	2019	0.87	0.20	9.28			10.34
MANGIM1167							
	2015			5.32			5.32
	2017			5.32			5.32
	2019			5.32			5.32
MANGIM1168							
	2015	2.59		21.77			24.36
	2017	1.54	2.29	20.53			24.36
	2019	1.96		22.40			24.36
MANGIM1169							
	2015	7.25		8.71		3.28	19.24
	2017	7.75	0.58	10.91			19.24
	2019	6.76	0.44	12.03			19.24
MANGIM1170							
	2015	1.96		3.57			5.53

Plantation ID	Year	MOD.DENSE-FOREST	NON-FOREST	OPEN-FOREST	SCRUB	WATER	Total Area (Ha)
	2017	1.76		3.78			5.53
	2019	1.96		3.57			5.53
MANGIM1171							
	2015	3.57		5.99			9.56
	2017	3.80		5.76			9.56
	2019	3.57	0.17	5.83			9.56
MANGIM1172							
	2015	4.47		25.85			30.32
	2017	5.34		24.97			30.32
	2019	5.16		25.16			30.32
MANGIM1173							
	2015	4.07		25.01			29.08
	2017	3.54		25.54			29.08
	2019	4.07		25.01			29.08
MANGIM1174							
	2015			4.74			4.74
	2017			4.74			4.74
	2019			4.74			4.74
MANGIM1175							
	2015	0.52		3.28			3.80
	2017	0.75		3.05			3.80
	2019	0.52		3.28			3.80
MANGIM1176							
	2015	0.77		1.74			2.50
	2017	0.58		1.92			2.50
	2019	0.54		1.97			2.50
MANGIM1177							
	2015	6.84		13.65			20.49
	2017	5.57		14.91			20.49
	2019	5.66		14.83			20.49
MANGIM1178							
	2015			4.72			4.72
	2017			4.72			4.72
	2019			4.72			4.72
MANGIM1179							
	2015	0.11		5.08			5.19
	2017	0.11		5.08			5.19
	2019			5.19			5.19
MANGIM1180							
	2015	12.05		27.35			39.40

Plantation ID	Year	MOD.DENSE-FOREST	NON-FOREST	OPEN-FOREST	SCRUB	WATER	Total Area (Ha)
	2017	13.02		26.37			39.40
	2019	11.82		27.58			39.40
MANGIM1181							
	2015	5.58		23.54			29.13
	2017	7.30		21.82			29.13
	2019	6.28		22.85			29.13
MANGIM1182							
	2015	1.02		4.30			5.32
	2017	0.81		4.51			5.32
	2019	1.02	0.21	4.09			5.32
MANGIM1183							
	2015	1.06		3.37			4.44
	2017	0.82		3.62			4.44
	2019	1.06		3.37			4.44
MANGIM1184							
	2015	0.45		2.26			2.71
	2017	0.45		2.26			2.71
	2019	0.45		2.26			2.71
MANGIM1185							
	2015	1.33	0.44	2.78			4.55
	2017	1.51	0.21	2.83			4.55
	2019	1.33	0.21	3.01			4.55
MANGIM1186							
	2015	0.83	1.17	3.04			5.04
	2017	0.88	0.94	3.22			5.04
	2019	0.83	0.94	3.27			5.04
MANGIM1187							
	2015	3.50	1.52	2.28			7.31
	2017	3.48	1.08	2.74			7.31
	2019	3.50	1.52	2.28			7.31
MANGIM1188							
	2015		0.67	29.22			29.88
	2017		0.11	29.77			29.88
	2019		0.49	29.39			29.88
MANGIM1189							
	2015	1.11	0.23	12.88			14.22
	2017	1.11		13.11			14.22
	2019	1.11	0.15	12.96			14.22
MANGIM1190							
	2015		0.39	4.41			4.80

Plantation ID	Year	MOD.DENSE-FOREST	NON-FOREST	OPEN-FOREST	SCRUB	WATER	Total Area (Ha)
	2017		0.60	4.20			4.80
	2019		0.98	3.81			4.80
MANGIM1191							
	2015			5.58			5.58
	2017			5.58			5.58
	2019			5.58			5.58
MANGIM1192							
	2015			1.85			1.85
	2017		0.49	1.36			1.85
	2019		0.88	0.97			1.85
MANGIM1193							
	2015	1.61	3.84	8.67			14.12
	2017	1.15	2.01	10.96			14.12
	2019	1.61	2.73	9.78			14.12
MANGIM1194							
	2015		0.46	8.84			9.30
	2017		0.36	8.94			9.30
	2019		0.59	8.71			9.30
MANGIM1195							
	2015	0.15		5.18			5.33
	2017			5.33			5.33
	2019	0.15		5.18			5.33
MANGIM1196							
	2015	3.00	0.72	15.70			19.42
	2017	3.33	0.12	15.97			19.42
	2019	3.00	0.51	15.91			19.42
MANGIM1197							
	2015			10.32			10.32
	2017			10.32			10.32
	2019			10.32			10.32
MANGIM1198							
	2015	0.07		5.33			5.40
	2017			5.40			5.40
	2019	0.07		5.33			5.40
MANGIM1199							
	2015	0.51		2.13			2.64
	2017	0.20		2.44			2.64
	2019	0.74		1.90			2.64
MANGIM1200							
	2015	1.35		13.39			14.73

Plantation ID	Year	MOD.DENSE-FOREST	NON-FOREST	OPEN-FOREST	SCRUB	WATER	Total Area (Ha)
	2017	1.74		12.99			14.73
	2019	1.72		13.02			14.73
MANGIM1201							
	2015	0.60		4.69			5.29
	2017	0.66		4.63			5.29
	2019	0.34		4.95			5.29
MANGIM1202							
	2015	3.32		1.96			5.28
	2017	3.40		1.88			5.28
	2019	3.41		1.87			5.28
MANGIM1203							
	2015	5.02	0.22	14.99			20.23
	2017	4.15		16.07			20.23
	2019	4.79		15.44			20.23
MANGIM1204							
	2015	1.74	2.40	35.34			39.47
	2017	1.67	1.28	36.53			39.47
	2019	1.74	2.03	35.71			39.47
MANGIM1205							
	2015	0.86		4.47			5.33
	2017	0.50		4.83			5.33
	2019	0.86		4.47			5.33
MANGIM1206							
	2015	6.19		2.32			8.51
	2017	6.11		2.40			8.51
	2019	6.19		2.32			8.51
MANGIM1207							
	2015	4.77		24.55			29.31
	2017	4.48	0.39	24.44			29.31
	2019	5.12		24.19			29.31
MANGIM1208							
	2015			5.54			5.54
	2017			5.54			5.54
	2019			5.54			5.54
MANGIM1209							
	2015		1.31	17.87			19.18
	2017		0.13	19.06			19.18
	2019			19.18			19.18
MANGIM1210							
	2015	1.61	12.87	12.00	1.53		28.01

Plantation ID	Year	MOD.DENSE-FOREST	NON-FOREST	OPEN-FOREST	SCRUB	WATER	Total Area (Ha)
	2017	1.61	4.28	12.40	9.71		28.01
	2019	1.61	4.98	15.94	5.48		28.01
MANGIM1211							
	2015	5.73	0.15	3.72			9.59
	2017	6.45		3.14			9.59
	2019	5.27	2.32	2.00			9.59
MANGIM1212							
	2015		18.60	0.35			18.94
	2017		11.68	0.35	6.92		18.94
	2019		9.99	1.21	7.75		18.94
MANGIM1213							
	2015	1.32	1.06	7.63			10.01
	2017	2.61	0.33	7.07			10.01
	2019	1.41	6.39	2.21			10.01
MANGIM1214							
	2015	4.61		9.68			14.28
	2017	4.74		9.54			14.28
	2019	3.77	4.65	5.86			14.28
MANGIM1215							
	2015		8.62	0.80	0.92		10.34
	2017		4.30		6.04		10.34
	2019		5.25		5.09		10.34
MANGIM1216							
	2015	0.00	1.38	8.56			9.94
	2017	0.00		8.39	1.55		9.94
	2019		5.24	4.70			9.94
MANGIM1217							
	2015	0.68		4.13			4.81
	2017	0.68		4.13			4.81
	2019	0.68	2.92	1.21			4.81
MANGIM1218							
	2015	2.53	5.04	2.08			9.65
	2017	3.09	4.41	2.15			9.65
	2019	1.85	7.81				9.65
MANGIM1219							
	2015		14.84	0.97	3.85		19.66
	2017		17.80	1.86			19.66
	2019		15.52	4.14			19.66
MANGIM1220							
	2015	2.98	2.05	3.96			8.99

Plantation ID	Year	MOD.DENSE-FOREST	NON-FOREST	OPEN-FOREST	SCRUB	WATER	Total Area (Ha)
	2017	2.53	1.92	4.54			8.99
	2019	3.14		5.85			8.99
MANGIM1221							
	2015	8.56					8.56
	2017	7.11		1.45			8.56
	2019	5.45	3.11				8.56
MANGIM1222							
	2015	6.05	0.13	2.72			8.90
	2017	5.91		3.00			8.90
	2019	3.75		2.31	2.84		8.90
MANGIM1223							
	2015		1.49	10.38	0.90		12.77
	2017		2.27	10.50			12.77
	2019		1.16	11.39	0.22		12.77
MANGIM1224							
	2015	9.40					9.40
	2017	9.40					9.40
	2019	9.40					9.40
MANGIM1225							
	2015	8.70		0.48			9.17
	2017	8.70		0.48			9.17
	2019	8.10		1.08			9.17
MANGIM1226							
	2015		1.22	7.96			9.18
	2017		0.99	8.19			9.18
	2019		3.55	5.63			9.18
MANGIM1227							
	2015		1.51	7.34		0.30	9.15
	2017		1.00	6.55	1.18	0.41	9.15
	2019	0.16	4.13	4.56		0.30	9.15
MANGIM1228							
	2015	9.02					9.02
	2017	9.02					9.02
	2019	3.57	5.22		0.23		9.02
MANGIM1229							
	2015		0.22	12.68	1.44		14.34
	2017	2.89	0.22	11.24			14.34
	2019	7.61		6.73			14.34
MANGIM1230							
	2015	4.51					4.51

Plantation ID	Year	MOD.DENSE-FOREST	NON-FOREST	OPEN-FOREST	SCRUB	WATER	Total Area (Ha)
	2017	4.30	0.21				4.51
	2019	0.70	3.80				4.51
MANGIM1231							
	2015		8.53	0.60	0.46		9.59
	2017		9.59				9.59
	2019		9.59				9.59
MANGIM1232							
	2015	1.58		7.87			9.44
	2017	1.12	5.58	2.74			9.44
	2019		4.48	4.96			9.44
MANGIM1233							
	2015		5.71	3.91			9.62
	2017		4.42	5.20			9.62
	2019	0.27	2.78	6.56			9.62
MANGIM1234							
	2015	4.31					4.31
	2017	4.31					4.31
	2019	4.31					4.31
MANGIM1235							
	2015		1.98	5.87	1.13		8.98
	2017		2.71	4.81	1.46		8.98
	2019		2.25	6.10	0.62		8.98
MANGIM1236							
	2015		1.25	1.13		0.40	2.79
	2017		1.04	0.67		1.08	2.79
	2019		1.03	1.13		0.64	2.79
MANGIM1237							
	2015			4.36			4.36
	2017		1.44	2.93			4.36
	2019		1.44	2.93			4.36
MANGIM1238							
	2015	4.18					4.18
	2017	3.53	0.22	0.43			4.18
	2019	4.18					4.18
MANGIM1239							
	2015	0.12	7.81	1.16			9.09
	2017			2.45	6.64		9.09
	2019			2.27	6.82		9.09
MANGIM1240							
	2015			9.41			9.41

Plantation ID	Year	MOD.DENSE-FOREST	NON-FOREST	OPEN-FOREST	SCRUB	WATER	Total Area (Ha)
	2017			9.41			9.41
	2019			9.41			9.41
MANGIM1241							
	2015		0.92	3.08	0.19		4.19
	2017	0.55	1.60	2.03			4.19
	2019	1.24	0.75	2.20			4.19
MANGIM1242							
	2015	4.63		4.86			9.49
	2017	4.06		5.43			9.49
	2019	0.39	7.87	1.24			9.49
MANGIM1243							
	2015	5.24	0.85	3.19			9.28
	2017	5.51	1.39	2.38			9.28
	2019	5.24	0.32	3.72			9.28
MANGIM1244							
	2015	2.79	1.28	5.40		0.02	9.49
	2017	2.20	1.27	5.82		0.20	9.49
	2019	2.71	1.33	4.93	0.50	0.02	9.49
MANGIM1245							
	2015	4.55	0.14	9.09			13.78
	2017	5.70		8.08			13.78
	2019	4.38	1.93	7.35	0.13		13.78
MANGIM1246							
	2015	7.55	0.61	0.90			9.07
	2017	7.08	0.38	1.61			9.07
	2019	7.78	0.16	1.13			9.07
MANGIM1247							
	2015	2.53	0.73	5.86			9.12
	2017	2.27		6.50	0.35		9.12
	2019	2.59		6.09	0.44		9.12
MANGIM1248							
	2015	0.13	4.81	2.64	1.51		9.08
	2017	0.69	5.87	2.52			9.08
	2019	2.57	1.12	5.39			9.08
MANGIM1249							
	2015		3.78	7.23	0.10		11.11
	2017		4.72	4.71	1.68		11.11
	2019		0.48	10.64			11.11
MANGIM1250							
	2015	8.93	0.49				9.42

Plantation ID	Year	MOD.DENSE-FOREST	NON-FOREST	OPEN-FOREST	SCRUB	WATER	Total Area (Ha)
	2017	8.93	0.49				9.42
	2019	6.80	2.62				9.42
MANGIM1251							
	2015	7.59	1.67				9.26
	2017	7.36	1.90				9.26
	2019	7.32		1.94			9.26
MANGIM1252							
	2015	0.17	0.77	8.42			9.35
	2017	0.02	1.23	8.11			9.35
	2019	0.82		8.53			9.35
MANGIM1253							
	2015		7.93		2.47		10.40
	2017		7.33		3.07		10.40
	2019		7.25		3.14		10.40
MANGIM1254							
	2015		1.33	5.25	2.64		9.23
	2017			5.49	3.74		9.23
	2019		2.16	5.06	2.01		9.23
MANGIM1255							
	2015		7.02		7.87		14.89
	2017		6.37	3.37	5.15		14.89
	2019		8.30	2.42	4.17		14.89
MANGIM1256							
	2015		5.07	3.91			8.98
	2017		4.34	4.64			8.98
	2019		4.57	4.41			8.98
MANGIM1257							
	2015	4.09	0.17		3.80		8.05
	2017	3.23	0.72	0.45	3.64		8.05
	2019	4.26	0.94	1.00	1.85		8.05
MANGIM1258							
	2015		1.83	1.80	6.17		9.80
	2017		0.41	2.66	6.72		9.80
	2019	1.56	0.84	0.13	7.27		9.80
MANGIM1259							
	2015	1.44		9.50	0.66		11.61
	2017	2.48		9.12			11.61
	2019	5.05		6.56			11.61
MANGIM1260							
	2015	9.41		18.41	0.85		28.68

Plantation ID	Year	MOD.DENSE-FOREST	NON-FOREST	OPEN-FOREST	SCRUB	WATER	Total Area (Ha)
	2017	10.22		18.45			28.68
	2019	2.38		26.30			28.68
MANGIM1261							
	2015	3.87		21.61	2.17		27.66
	2017	3.50		24.16			27.66
	2019	5.37		22.29			27.66
MANGIM1262							
	2015		7.60	1.20	0.81		9.60
	2017		8.21	1.39			9.60
	2019		9.60				9.60
MANGIM1263							
	2015		10.89				10.89
	2017		9.93			0.96	10.89
	2019		10.89				10.89
MANGIM1264							
	2015		8.03	1.29	5.17		14.49
	2017		10.22		4.27		14.49
	2019		5.75		8.74		14.49
MANGIM1265							
	2015		10.60				10.60
	2017		10.60				10.60
	2019		10.60				10.60
MANGIM1266							
	2015	1.28	3.63	5.10			10.02
	2017	1.14	4.08	4.79			10.02
	2019	1.33	2.11	6.58			10.02
MANGIM1267							
	2015		9.33				9.33
	2017		9.33				9.33
	2019		9.33				9.33
MANGIM1268							
	2015		9.75				9.75
	2017		7.83		1.92		9.75
	2019		9.14		0.61		9.75
MANGIM1269							
	2015		6.43	1.10	2.38		9.92
	2017		5.26	1.46	3.20		9.92
	2019		5.36	3.00	1.56		9.92
MANGIM1270							
	2015		11.01				11.01

Plantation ID	Year	MOD.DENSE-FOREST	NON-FOREST	OPEN-FOREST	SCRUB	WATER	Total Area (Ha)
	2017		11.01				11.01
	2019		11.01				11.01
MANGIM1271							
	2015	2.74		6.70	0.12		9.56
	2017	9.02		0.54			9.56
	2019	4.60	0.22	4.73	0.00		9.56
MANGIM1272							
	2015	0.16	2.32	4.19	3.62		10.30
	2017	0.63	1.81	7.10	0.75		10.30
	2019		6.11	2.06	2.13		10.30
MANGIM1273							
	2015		4.00	0.23	5.62		9.86
	2017		4.58	2.21	3.07		9.86
	2019		2.47	2.31	5.08		9.86
MANGIM1274							
	2015	0.82	0.23	8.17			9.22
	2017	5.74	0.23	3.25			9.22
	2019	8.77		0.45			9.22
MANGIM1275							
	2015	0.21	1.07	7.55	1.33		10.17
	2017	0.21	1.30	6.91	1.75		10.17
	2019	3.64	0.18	6.35			10.17
MANGIM1276							
	2015		9.52				9.52
	2017		9.52				9.52
	2019		9.52				9.52
MANGIM1277							
	2015		9.95				9.95
	2017		9.95				9.95
	2019		9.95				9.95
MANGIM1278							
	2015		22.90	2.90	1.89		27.69
	2017		23.51	1.58	2.60		27.69
	2019		18.10	8.45	1.14		27.69
MANGIM1279							
	2015		1.96	10.74	4.67		17.36
	2017		1.90	14.36	1.11		17.36
	2019		3.63	13.11	0.62		17.36
MANGIM1280							
	2015		6.90	1.16	2.23		10.29

Plantation ID	Year	MOD.DENSE-FOREST	NON-FOREST	OPEN-FOREST	SCRUB	WATER	Total Area (Ha)
	2017		7.96	0.63	1.70		10.29
	2019		5.02		5.28		10.29
MANGIM1281							
	2015	0.95	6.03	0.42	2.26		9.66
	2017	1.97	5.99	1.70			9.66
	2019		8.34	1.32			9.66
MANGIM1282							
	2015		6.19		3.81		10.00
	2017		5.57	0.62	3.81		10.00
	2019		6.45	1.13	2.43		10.00
MANGIM1283							
	2015		1.53	6.14	2.29		9.96
	2017		0.53	8.82	0.61		9.96
	2019		3.27	6.68			9.96
MANGIM1284							
	2015		2.82	1.57	5.68		10.07
	2017		2.18	3.48	4.41		10.07
	2019		5.97	2.71	1.39		10.07
MANGIM1285							
	2015		2.55	6.78	0.61		9.94
	2017		2.85	6.94	0.15		9.94
	2019		2.02	7.92			9.94
MANGIM1286							
	2015		16.94	1.04	1.44		19.42
	2017		10.40	3.22	5.80		19.42
	2019		7.69	5.20	6.53		19.42
MANGIM1287							
	2015		12.27		2.62		14.90
	2017		5.00	1.04	8.86		14.90
	2019		6.95		7.95		14.90
MANGIM1288							
	2015	3.21	0.98	5.82			10.01
	2017	2.65	0.74	6.61			10.01
	2019	2.52	0.30	5.67	1.52		10.01
MANGIM1289							
	2015		21.25				21.25
	2017		21.82				21.82
	2019		21.02	0.23			21.25
MANGIM1290							
	2015	1.15	14.04	10.42	3.17		28.79

Plantation ID	Year	MOD.DENSE-FOREST	NON-FOREST	OPEN-FOREST	SCRUB	WATER	Total Area (Ha)
	2017	1.15	8.25	14.84	4.55		28.79
	2019	0.69	12.34	14.18	1.58		28.79
MANGIM1291							
	2015		5.00	4.04	1.56		10.61
	2017		5.58	5.03			10.61
	2019		8.87	1.74			10.61
MANGIM1292							
	2015		6.96		2.11		9.07
	2017		6.79		2.28		9.07
	2019		2.13	2.29	4.65		9.07
MANGIM1293							
	2015	6.65	0.12	2.84			9.62
	2017	7.02	0.40	2.19			9.62
	2019	4.10		5.51			9.62
MANGIM1294							
	2015		29.40	9.06			38.46
	2017		30.02	8.44			38.46
	2019		28.51	9.95			38.46
MANGIM1295							
	2015		18.79				18.79
	2017		18.79				18.79
	2019		18.79				18.79
MANGIM1296							
	2015		16.10	0.15	2.07		18.32
	2017		15.15	1.34	1.83		18.32
	2019		17.13		1.20		18.32
MANGIM1297							
	2015		18.73	0.21			18.95
	2017		18.34	0.61			18.95
	2019		16.42	0.40	2.12		18.95
MANGIM1298							
	2015		22.92	15.43			38.36
	2017		19.54	12.55	6.26		38.36
	2019	1.33	8.09	28.94			38.36
MANGIM1299							
	2015	9.05		0.97			10.01
	2017	9.35		0.66			10.01
	2019	8.41		1.60			10.01
MANGIM1300							
	2015	0.65		29.49			30.13

Plantation ID	Year	MOD.DENSE-FOREST	NON-FOREST	OPEN-FOREST	SCRUB	WATER	Total Area (Ha)
	2017	0.18	0.00	29.96			30.13
	2019	4.09		26.04			30.13
MANGIM1301							
	2015	20.04	0.64	48.20			68.89
	2017	18.49		49.76	0.64		68.89
	2019	16.65		52.24			68.89
MANGIM1302							
	2015	1.78	6.68	29.77			38.24
	2017	1.55	0.03	29.34	7.32		38.24
	2019	1.84	2.00	34.40			38.24
MANGIM1303							
	2015	0.12		13.16			13.28
	2017			13.28			13.28
	2019	0.83		12.45			13.28
MANGIM1304							
	2015		42.16	6.10			48.26
	2017		20.12	6.47	21.67		48.26
	2019		18.26	30.00			48.26
MANGIM1305							
	2015		3.16	10.66			13.82
	2017		4.42	9.41			13.82
	2019		6.54	7.29			13.82
MANGIM1306							
	2015		2.10	7.01			9.10
	2017		2.22	6.88			9.10
	2019		4.08	5.03			9.10
MANGIM1307							
	2015	1.05		47.64			48.69
	2017	0.44		48.25			48.69
	2019	2.90	17.72	28.07			48.69
MANGIM1308							
	2015	7.34		41.53			48.86
	2017	7.72		41.15			48.86
	2019	4.74	17.26	26.86			48.86
MANGIM1309							
	2015		7.07	2.36			9.43
	2017		7.13	2.30			9.43
	2019		5.06	4.37			9.43
MANGIM1310							
	2015	17.93	2.57	96.23			116.73

Plantation ID	Year	MOD.DENSE-FOREST	NON-FOREST	OPEN-FOREST	SCRUB	WATER	Total Area (Ha)
	2017	17.17	4.60	94.96			116.73
	2019	20.67	13.83	82.22			116.73
MANGIM1311							
	2015		3.13	6.54			9.67
	2017		3.59	6.08			9.67
	2019		4.11	5.56			9.67
MANGIM1312							
	2015		15.44	3.09			18.54
	2017		7.34	2.16	9.04		18.54
	2019		18.54				18.54
MANGIM1313							
	2015	0.62	6.41	16.44	4.78		28.25
	2017	0.62	5.99	21.64			28.25
	2019	0.00	12.48	15.78			28.25
MANGIM1314							
	2015	3.00		16.79	8.71		28.50
	2017	3.00		25.50			28.50
	2019	2.74	4.33	21.43			28.50
MANGIM1315							
	2015	2.14	2.76	32.66			37.56
	2017	2.45	2.76	32.35			37.56
	2019	2.94	12.06	22.56			37.56
MANGIM1316							
	2015			4.74	4.46		9.20
	2017			9.20			9.20
	2019		7.34	1.86			9.20
MANGIM1317							
	2015	28.95					28.95
	2017	28.95					28.95
	2019	28.89			0.06		28.95
MANGIM1318							
	2015	18.22		20.43			38.65
	2017	12.45	15.39	10.82			38.65
	2019	12.79		8.72	17.14		38.65
MANGIM1319							
	2015	3.86	7.36	76.14			87.36
	2017	1.79	32.82	48.42	4.34		87.36
	2019	17.06		47.06	23.24		87.36
MANGIM1320							
	2015	13.60		14.70			28.30

Plantation ID	Year	MOD.DENSE-FOREST	NON-FOREST	OPEN-FOREST	SCRUB	WATER	Total Area (Ha)
	2017	13.85		14.45			28.30
	2019	13.90	0.23	14.17			28.30
MANGIM1321							
	2015	25.21	0.38	12.90			38.49
	2017	26.71	0.38	11.40			38.49
	2019	21.32	3.28	13.88			38.49
MANGIM1322							
	2015	6.16		2.88			9.04
	2017	5.97		3.08			9.04
	2019		9.04				9.04
MANGIM1323							
	2015	30.48		65.77			96.25
	2017	31.35	0.00	64.89			96.25
	2019	33.61		62.63			96.25
MANGIM1324							
	2015	2.53	8.49	27.64			38.67
	2017	16.62	0.35	12.43	9.26		38.67
	2019	16.34		22.32			38.67
MANGIM1325							
	2015		30.98	7.49			38.47
	2017	5.90	7.87		24.70		38.47
	2019	18.92	0.33	12.21	7.01		38.47
MANGIM1326							
	2015	6.70	4.37	27.02			38.09
	2017	6.24		27.80	4.05		38.09
	2019	7.37		30.72			38.09
MANGIM1327							
	2015	0.33	0.46	18.03			18.82
	2017		0.59	17.54	0.69		18.82
	2019		0.81	18.01			18.82
MANGIM1328							
	2015	1.15	4.79	12.72	0.46		19.11
	2017	1.31		12.98	4.82		19.11
	2019	0.92		15.61	2.58		19.11
MANGIM1329							
	2015		5.33	3.38	10.26		18.96
	2017			7.03	11.93		18.96
	2019			6.83	12.13		18.96
MANGIM1330							
	2015	3.50	9.94	6.62	18.10		38.16

Plantation ID	Year	MOD.DENSE-FOREST	NON-FOREST	OPEN-FOREST	SCRUB	WATER	Total Area (Ha)
	2017	1.94		6.62	29.60		38.16
	2019	9.12	3.46	11.50	14.09		38.16
MANGIM1331							
	2015	16.24	7.40	5.39			29.03
	2017	16.01	1.42	5.62	5.98		29.03
	2019	12.42		16.61			29.03
MANGIM1332							
	2015	1.15	14.90	12.26			28.31
	2017	1.38		13.44	13.48		28.31
	2019	0.92		27.39			28.31
MANGIM1333							
	2015	60.34		7.22			67.57
	2017	54.48	12.96	0.14			67.57
	2019	47.91		2.41	17.25		67.57
MANGIM1334							
	2015	23.06		5.49			28.54
	2017	21.84		6.70			28.54
	2019	24.64	1.85	2.05			28.54
MANGIM1335							
	2015	10.83		17.82			28.65
	2017	11.02		17.63			28.65
	2019	13.77	6.72	8.16			28.65
MANGIM1336							
	2015	28.87					28.87
	2017	12.18	16.37	0.32			28.87
	2019	19.22		9.65			28.87
MANGIM1337							
	2015	3.96	11.50	13.48			28.93
	2017	3.41	10.27	15.25			28.93
	2019	6.49	4.49	17.96			28.93
MANGIM1338							
	2015	26.76		11.83			38.58
	2017	26.58	1.39	10.61			38.58
	2019	17.61	10.97	10.01			38.58
MANGIM1339							
	2015	2.53	11.88	23.49			37.91
	2017		3.06	25.12	9.73		37.91
	2019		6.92	30.54	0.45		37.91
MANGIM1340							
	2015	3.16		6.13			9.29

Plantation ID	Year	MOD.DENSE-FOREST	NON-FOREST	OPEN-FOREST	SCRUB	WATER	Total Area (Ha)
	2017	0.90	1.56	6.83			9.29
	2019	1.28	6.54	1.47			9.29
MANGIM1341							
	2015		29.03	28.72			57.75
	2017		12.74	29.01	16.00		57.75
	2019		14.68	34.71	8.36		57.75
MANGIM1342							
	2015	5.82	61.40	0.69			67.91
	2017	6.51	25.73	0.86	34.80		67.91
	2019	5.40	18.54	5.32	38.65		67.91
MANGIM1343							
	2015	0.63	17.23	0.40			18.26
	2017		18.26				18.26
	2019		16.56	1.70			18.26
MANGIM1344							
	2015	13.26		25.07			38.33
	2017	13.07		25.26			38.33
	2019	15.27	1.95	21.11			38.33
MANGIM1345							
	2015		0.92	37.79			38.71
	2017		0.23	38.03	0.45		38.71
	2019		0.68	38.03			38.71
MANGIM1346							
	2015		6.08	2.78			8.86
	2017		4.26	3.59	1.02		8.86
	2019		0.53	8.34			8.86
MANGIM1347							
	2015	8.30	1.73	47.91			57.94
	2017	8.74	1.05	47.49	0.67		57.94
	2019	11.63	7.34	38.97			57.94
MANGIM1348							
	2015	10.00	2.16	46.52			58.68
	2017	10.46	1.24	45.60	1.38		58.68
	2019	10.53	0.60	47.55			58.68
MANGIM1349							
	2015	0.18	4.09	4.71			8.98
	2017		2.87	6.11			8.98
	2019		0.80	8.19			8.98
MANGIM1350							
	2015	0.46	8.81	19.15			28.42

Plantation ID	Year	MOD.DENSE-FOREST	NON-FOREST	OPEN-FOREST	SCRUB	WATER	Total Area (Ha)
	2017	0.62	5.49	18.69	3.63		28.42
	2019	5.02	3.20	19.97	0.23		28.42
MANGIM1351							
	2015	25.72		2.88			28.60
	2017	26.64		1.96			28.60
	2019	24.12	0.72	3.77			28.60
MANGIM1352							
	2015	16.49	0.16	21.58			38.22
	2017	16.55		21.67			38.22
	2019	15.50	8.11	14.61			38.22
MANGIM1353							
	2015	34.09		4.17			38.26
	2017	34.24		4.01			38.26
	2019	1.67	36.46	0.13			38.26
MANGIM1354							
	2015	2.83	1.85	4.46	0.24		9.38
	2017		3.92	4.95	0.51		9.38
	2019		4.72	4.65			9.38
MANGIM1355							
	2015			9.32			9.32
	2017	0.12		9.20			9.32
	2019	3.28		6.03			9.32
MANGIM1356							
	2015	2.74		11.78			14.52
	2017	4.04		10.48			14.52
	2019	0.01	3.21	11.30			14.52
MANGIM1357							
	2015	9.82	2.05	10.86	1.41		24.15
	2017	7.88	3.05	11.80	1.41		24.15
	2019	10.23	1.16	12.77			24.15
MANGIM1358							
	2015	3.24	1.47	14.58			19.30
	2017	2.68	1.73	14.89			19.30
	2019	1.74	4.37	13.19			19.30
MANGIM1359							
	2015	9.18	3.57	14.96			27.71
	2017	8.10	5.02	14.60			27.71
	2019	9.12	1.24	16.53	0.82		27.71
MANGIM1360							
	2015	13.34	0.17	15.07	0.22		28.80

Plantation ID	Year	MOD.DENSE-FOREST	NON-FOREST	OPEN-FOREST	SCRUB	WATER	Total Area (Ha)
	2017	10.51		18.29			28.80
	2019	13.26	1.14	13.51	0.90		28.80
MANGIM1361							
	2015	1.45	3.13	0.55	5.48		10.61
	2017	0.01	0.56		10.04		10.61
	2019	4.89	1.12	1.26	3.34		10.61
MANGIM1362							
	2015		4.97	4.17			9.14
	2017		5.37	3.76			9.14
	2019		6.03	3.11			9.14
MANGIM1363							
	2015	7.51	1.76	0.54	0.57		10.39
	2017		3.81	5.38	1.20		10.39
	2019		10.04	0.35			10.39
MANGIM1364							
	2015		9.72	14.55			24.27
	2017		13.18	10.97	0.12		24.27
	2019		11.05	13.23			24.27
MANGIM1365							
	2015	11.15		23.04			34.19
	2017	15.33		18.50	0.36		34.19
	2019	5.64	0.41	28.13			34.19
MANGIM1366							
	2015		4.28	1.05			5.33
	2017		4.31	1.02			5.33
	2019		4.88	0.45			5.33
MANGIM1367							
	2015	5.53		9.45			14.98
	2017	7.04		7.84	0.10		14.98
	2019	2.42	0.38	12.18			14.98
MANGIM1368							
	2015		8.53				8.53
	2017		8.53				8.53
	2019		8.53				8.53
MANGIM1369							
	2015	0.13	1.17	5.59	2.25		9.14
	2017	0.26	1.45	7.43			9.14
	2019	1.52	2.22	5.41			9.14
MANGIM1370							
	2015		7.45	3.21	3.10		13.76

Plantation ID	Year	MOD.DENSE-FOREST	NON-FOREST	OPEN-FOREST	SCRUB	WATER	Total Area (Ha)
	2017		6.61	4.97	2.18		13.76
	2019		3.94	7.67	2.15		13.76
MANGIM1371							
	2015	3.72		26.87	1.15		31.75
	2017	5.22		26.52			31.75
	2019	7.94		23.80			31.75
MANGIM1372							
	2015	8.70		17.98	3.18		29.86
	2017	8.97	0.23	20.67			29.86
	2019	8.01		21.85			29.86
MANGIM1373							
	2015			5.17			5.17
	2017			5.17			5.17
	2019			5.17			5.17
MANGIM1374							
	2015			10.01			10.01
	2017	0.41		9.61			10.01
	2019			10.01			10.01
MANGIM1375							
	2015	0.51		6.50	1.80		8.82
	2017	0.09		8.73			8.82
	2019	1.47		7.35			8.82
MANGIM1376							
	2015			9.85	0.36		10.21
	2017			10.21			10.21
	2019			9.75	0.46		10.21
MANGIM1377							
	2015	1.08		9.05	0.23		10.36
	2017	1.08		9.28			10.36
	2019	0.92		9.44			10.36
MANGIM1378							
	2015		0.46	3.53			3.99
	2017			3.99			3.99
	2019		0.34	2.42	1.23		3.99
MANGIM1379							
	2015			4.69	3.89		8.58
	2017		8.18	0.40			8.58
	2019		8.58				8.58
MANGIM1380							
	2015	1.37		7.79	1.08		10.24

Plantation ID	Year	MOD.DENSE-FOREST	NON-FOREST	OPEN-FOREST	SCRUB	WATER	Total Area (Ha)
	2017		1.44	8.81			10.24
	2019		3.93	6.31			10.24
MANGIM1381							
	2015	0.89	3.07	4.90	1.01		9.87
	2017	1.12	3.09	5.66			9.87
	2019	1.41	1.04	7.43			9.87
MANGIM1382							
	2015	0.39	1.04	6.88			8.31
	2017	0.45	0.53	7.33			8.31
	2019	0.83	0.46	7.02			8.31
MANGIM1384							
	2015		7.38				7.38
	2017		7.38				7.38
	2019		7.38				7.38
MANGIM1385							
	2015			6.53	1.50		8.04
	2017			8.04			8.04
	2019	1.37		6.67			8.04
MANGIM1386							
	2015	2.28		7.95			10.23
	2017	2.97		7.25			10.23
	2019	1.82		8.41			10.23
MANGIM1387							
	2015		7.84	3.83	2.07		13.75
	2017		3.70	6.13	3.92		13.75
	2019			11.64	2.11		13.75
MANGIM1388							
	2015			8.98			8.98
	2017			8.98			8.98
	2019			8.98			8.98
MANGIM1389							
	2015		8.05	0.38			8.43
	2017		8.20	0.22			8.43
	2019		5.90	2.53			8.43
MANGIM1390							
	2015	0.68	2.25	4.20			7.12
	2017	0.55	2.36	4.20			7.12
	2019	0.46	2.61	4.05			7.12
MANGIM1391							
	2015		7.82				7.82

Plantation ID	Year	MOD.DENSE-FOREST	NON-FOREST	OPEN-FOREST	SCRUB	WATER	Total Area (Ha)
	2017		7.25	0.57			7.82
	2019		7.82				7.82
MANGIM1392							
	2015	1.32		4.30	2.60		8.22
	2017	0.31		6.30	1.61		8.22
	2019	1.56		4.14	2.52		8.22
MANGIM1393							
	2015		1.25	0.39	5.45		7.10
	2017		0.81	0.82	5.47		7.10
	2019		1.52	2.20	3.38		7.10
MANGIM1394							
	2015	1.80	1.07	1.90			4.77
	2017	1.22	1.54	2.01			4.77
	2019	0.13		4.64			4.77
MANGIM1395							
	2015	0.16	0.36	4.86			5.39
	2017		0.57	4.82			5.39
	2019	2.25	0.64	2.50			5.39
MANGIM1396							
	2015	0.46		4.99			5.45
	2017	0.12	0.91	4.43			5.45
	2019	0.44	0.56	4.45			5.45
MANGIM1397							
	2015	0.32		23.09			23.41
	2017	0.58		22.83			23.41
	2019	4.75		18.66			23.41
MANGIM1398							
	2015	0.58	9.85	11.80	50.18		72.41
	2017	0.35	46.95	7.35	17.77		72.41
	2019	7.22	45.17	18.41	1.61		72.41
MANGIM1399							
	2015	0.15		4.17			4.33
	2017			3.80	0.52		4.33
	2019	2.17		1.79	0.37		4.33
MANGIM1400							
	2015	0.63		6.65	0.20		7.49
	2017	0.17		6.21	1.12		7.49
	2019	1.77		5.38	0.34		7.49
MANGIM1401							
	2015	4.49		4.13	0.83		9.45

Plantation ID	Year	MOD.DENSE-FOREST	NON-FOREST	OPEN-FOREST	SCRUB	WATER	Total Area (Ha)
	2017	4.83		4.62			9.45
	2019	3.75		5.70			9.45
MANGIM1402							
	2015			8.28	1.04		9.32
	2017		1.04	8.28			9.32
	2019			9.32			9.32
MANGIM1403							
	2015			9.34			9.34
	2017			9.34			9.34
	2019	2.07	5.36	1.91			9.34
MANGIM1404							
	2015	9.27			0.02		9.28
	2017	7.96	1.31	0.02			9.28
	2019	3.71	4.66	0.91			9.28
MANGIM1405							
	2015	9.48	0.15	4.32			13.95
	2017	7.14	0.38	6.43			13.95
	2019	6.89	0.94	6.12			13.95
MANGIM1406							
	2015	5.58	0.17	13.54	1.78		21.07
	2017	6.04		15.03			21.07
	2019	5.96		15.11			21.07
MANGIM1407							
	2015	17.20		10.30	0.44	0.17	28.10
	2017	17.31		10.79			28.10
	2019	15.16	3.08	9.86			28.10
MANGIM1408							
	2015	19.58	0.89	7.73		0.31	28.51
	2017	22.77	0.74	4.99			28.51
	2019	18.90	3.06	6.55			28.51
MANGIM1409							
	2015	0.23	0.29	3.27	0.58		4.36
	2017	1.47	0.95	1.95			4.36
	2019	0.62		3.75			4.36
MANGIM1410							
	2015	0.58		5.81	3.15		9.55
	2017	0.83		8.72			9.55
	2019			9.55			9.55
MANGIM1411							
	2015			9.07	0.44		9.52

Plantation ID	Year	MOD.DENSE-FOREST	NON-FOREST	OPEN-FOREST	SCRUB	WATER	Total Area (Ha)
	2017			9.52			9.52
	2019			9.52			9.52
MANGIM1412							
	2015			9.51			9.51
	2017	0.95		8.55			9.51
	2019			9.51			9.51
MANGIM1413							
	2015			24.05			24.05
	2017	2.70		21.34			24.05
	2019	2.61		21.43			24.05
MANGIM1414							
	2015	1.16	1.57	0.78			3.51
	2017	0.73	1.64	1.15			3.51
	2019	0.33	1.81	1.38			3.51
MANGIM1415							
	2015	4.97	3.07	16.55			24.58
	2017	4.26	2.39	17.93			24.58
	2019	5.61	5.12	13.85			24.58
MANGIM1416							
	2015	9.18		14.58			23.76
	2017	9.70		14.06			23.76
	2019	7.72	2.82	13.22			23.76
MANGIM1417							
	2015	1.81	0.12		12.41		14.34
	2017	2.42		11.92			14.34
	2019	2.27	0.86	11.21			14.34
MANGIM1418							
	2015	0.00	0.09	4.55	4.17		8.82
	2017	0.00	0.56	7.64	0.62		8.82
	2019			8.39	0.43		8.82
MANGIM1419							
	2015			6.01	1.94		7.95
	2017			7.95			7.95
	2019			7.95			7.95
MANGIM1420							
	2015	2.20	4.00	16.35			22.55
	2017	20.08	2.47				22.55
	2019	15.79	6.11	0.65			22.55
MANGIM1421							
	2015	7.04	5.66	12.76			25.46

Plantation ID	Year	MOD.DENSE-FOREST	NON-FOREST	OPEN-FOREST	SCRUB	WATER	Total Area (Ha)
	2017	7.62	4.27	13.57			25.46
	2019	5.16	4.78	15.52			25.46
MANGIM1422							
	2015	6.05	0.72	3.38			10.15
	2017	7.09		3.07			10.15
	2019	4.61	0.44	5.11			10.15
MANGIM1423							
	2015	0.36		20.71			21.07
	2017	0.40	0.69	19.98			21.07
	2019	6.01	0.68	14.38			21.07
MANGIM1424							
	2015		1.29	6.10		1.95	9.34
	2017		3.47	5.87			9.34
	2019		3.01	6.33			9.34
MANGIM1425							
	2015	4.91	0.65	9.23			14.79
	2017	4.95	0.65	9.20			14.79
	2019	4.91	0.53	9.34			14.79
MANGIM1426							
	2015		1.34	27.67			29.01
	2017		1.56	27.46			29.01
	2019		1.11	27.90			29.01
MANGIM1427							
	2015	0.00	3.13	26.08			29.20
	2017	0.19	2.22	26.79			29.20
	2019	0.00	2.76	26.44			29.20
MANGIM1428							
	2015		0.34	17.90	1.49		19.72
	2017		0.17	16.89	2.67		19.72
	2019		6.50	13.22			19.72
MANGIM1429							
	2015		7.16		2.29		9.46
	2017		8.15		1.30		9.46
	2019		4.39		5.06		9.46
MANGIM1430							
	2015		3.13	19.77			22.90
	2017		4.20	18.70			22.90
	2019		0.92	21.98			22.90
MANGIM1431							
	2015		0.44	1.62	2.38		4.43

Plantation ID	Year	MOD.DENSE-FOREST	NON-FOREST	OPEN-FOREST	SCRUB	WATER	Total Area (Ha)
	2017		0.23	2.01	2.20		4.43
	2019			2.04	2.40		4.43
MANGIM1432							
	2015		6.00		1.01		7.01
	2017		6.43		0.58		7.01
	2019		5.15	0.00	1.86		7.01
MANGIM1433							
	2015		9.23	0.31			9.53
	2017		9.35	0.18			9.53
	2019		9.53				9.53
MANGIM1434							
	2015	12.48		3.05			15.53
	2017	11.58		3.95			15.53
	2019	10.17		5.36			15.53
MANGIM1435							
	2015	8.10	0.15	15.39			23.64
	2017	7.50		16.14			23.64
	2019	6.64	0.23	16.77			23.64
MANGIM1436							
	2015	0.90		8.13			9.03
	2017			9.03			9.03
	2019	1.20		7.83			9.03
MANGIM1437							
	2015			3.40			3.40
	2017			3.40			3.40
	2019			3.40			3.40
MANGIM1438							
	2015		3.87	16.59			20.46
	2017		5.29	15.18			20.46
	2019		6.07	14.39			20.46
MANGIM1439							
	2015		3.77	5.58			9.35
	2017		4.73	3.28	1.35		9.35
	2019		5.43	3.31	0.61		9.35
MANGIM1440							
	2015		0.12	8.82	4.66		13.60
	2017		3.82	9.77			13.60
	2019		7.69	5.91			13.60
MANGIM1441							
	2015	4.17	0.20	4.96			9.32

Plantation ID	Year	MOD.DENSE-FOREST	NON-FOREST	OPEN-FOREST	SCRUB	WATER	Total Area (Ha)
	2017		7.28	2.05			9.32
	2019		5.29	4.04			9.32
MANGIM1442							
	2015	3.77	4.73	14.21			22.71
	2017	3.11	6.51	13.09			22.71
	2019		15.75	6.96			22.71
MANGIM1443							
	2015	4.77		8.88			13.65
	2017	5.33	0.32	8.01			13.65
	2019	2.89	1.29	9.47			13.65
MANGIM1444							
	2015	2.53	0.38	23.59	0.60		27.11
	2017	2.37	1.93	22.81			27.11
	2019	2.07	1.54	22.80	0.69		27.11
MANGIM1445							
	2015		11.06				11.06
	2017		11.06				11.06
	2019		11.06				11.06
MANGIM1446							
	2015		4.22	2.46			6.68
	2017		3.58	3.10			6.68
	2019	0.18	2.82	3.68			6.68
MANGIM1447							
	2015			13.94			13.94
	2017		0.68	13.26			13.94
	2019		1.20	12.74			13.94
MANGIM1448							
	2015		2.85	11.58			14.43
	2017		1.90	11.70	0.82		14.43
	2019		5.10	8.64	0.69		14.43
MANGIM1449							
	2015	14.58		4.72			19.30
	2017	13.44		5.64	0.22		19.30
	2019	9.59		9.71			19.30
MANGIM1450							
	2015	11.64	2.96	4.46			19.06
	2017	0.00		15.04	4.01		19.06
	2019			14.32	4.73		19.06
MANGIM1451							
	2015			5.31			5.31

Plantation ID	Year	MOD.DENSE-FOREST	NON-FOREST	OPEN-FOREST	SCRUB	WATER	Total Area (Ha)
	2017			5.31			5.31
	2019		1.27	4.04			5.31
MANGIM1452							
	2015	0.00		19.54			19.54
	2017	0.00		19.54			19.54
	2019	0.00	4.67	14.87			19.54
MANGIM1453							
	2015	6.13		18.08			24.21
	2017	6.55		17.66			24.21
	2019	5.90	3.51	14.80			24.21
MANGIM1454							
	2015	6.50		18.01			24.51
	2017	5.81		18.70			24.51
	2019	4.84	3.04	16.63			24.51
MANGIM1455							
	2015	1.04		9.25			10.29
	2017	1.17		9.11			10.29
	2019	1.04		9.25			10.29
MANGIM1456							
	2015	5.69		23.03			28.72
	2017	6.21		22.51			28.72
	2019	5.69		23.03			28.72
MANGIM1457							
	2015	1.58		28.37			29.96
	2017	2.13		27.83			29.96
	2019	1.58		28.37			29.96
MANGIM1458							
	2015			4.76			4.76
	2017			4.76			4.76
	2019			4.76			4.76
MANGIM1459							
	2015	0.87		18.90			19.77
	2017	0.87		18.90			19.77
	2019	1.30		18.47			19.77
MANGIM1460							
	2015	0.83		18.42			19.25
	2017	1.07		18.19			19.25
	2019	0.83		18.42			19.25
MANGIM1461							
	2015	1.82		0.01			1.83

Plantation ID	Year	MOD.DENSE-FOREST	NON-FOREST	OPEN-FOREST	SCRUB	WATER	Total Area (Ha)
	2017	1.63		0.20			1.83
	2019	1.82		0.01			1.83
MANGIM1462							
	2015	1.56		2.40			3.96
	2017	1.83		2.13			3.96
	2019	1.56		2.40			3.96
MANGIM1463							
	2015	21.41	1.93	5.39			28.72
	2017	22.12	0.23	6.38			28.72
	2019	21.64	0.45	6.64			28.72
MANGIM1464							
	2015	24.90		14.42			39.32
	2017	23.75		15.57			39.32
	2019	24.90		14.42			39.32
MANGIM1465							
	2015	31.03	3.41	4.81			39.25
	2017	31.92	1.94	5.40			39.25
	2019	31.03	2.13	6.09			39.25
MANGIM1466							
	2015			1.71			1.71
	2017			1.71			1.71
	2019			1.71			1.71
MANGIM1467							
	2015			2.89			2.89
	2017			2.89			2.89
	2019			2.89			2.89
MANGIM1468							
	2015	6.14	0.65	22.61			29.39
	2017	5.66	0.65	23.08			29.39
	2019	5.91	0.88	22.61			29.39
MANGIM1469							
	2015	1.38	0.75	26.11			28.24
	2017	2.51		25.73			28.24
	2019	1.38	0.22	26.63			28.24
MANGIM1470							
	2015	0.45	0.68	27.70			28.83
	2017		0.91	27.92			28.83
	2019	0.45	0.46	27.92			28.83
MANGIM1471							
	2015	0.18	5.92	2.93			9.03

Plantation ID	Year	MOD.DENSE-FOREST	NON-FOREST	OPEN-FOREST	SCRUB	WATER	Total Area (Ha)
	2017	1.11	5.52	2.40			9.03
	2019		5.07	3.95			9.03
MANGIM1472							
	2015	12.67		1.78			14.45
	2017	12.69		1.76			14.45
	2019	11.63		2.82			14.45
MANGIM1473							
	2015	8.03		11.00			19.04
	2017	8.50		10.53			19.04
	2019	10.28		8.76			19.04
MANGIM1474							
	2015	12.00	1.58	10.58	0.52		24.68
	2017	11.64	1.08	11.95			24.68
	2019	13.15	2.39	9.14			24.68
MANGIM1475							
	2015		6.28	0.71	0.78		7.77
	2017		5.79	0.87	1.11		7.77
	2019		7.18		0.59		7.77
MANGIM1476							
	2015		0.50	13.64	0.23		14.37
	2017		0.64	13.03	0.70		14.37
	2019		3.79	9.09	1.49		14.37
MANGIM1477							
	2015	0.12	5.29	13.19	0.69		19.29
	2017	0.47	7.02	7.89	3.92		19.29
	2019		11.99	4.04	3.26		19.29
MANGIM1478							
	2015	0.39	9.21	10.42	3.84		23.85
	2017	0.23	8.13	11.43	4.06		23.85
	2019		11.52	5.60	6.74		23.85
MANGIM1479							
	2015			1.95			1.95
	2017			1.95			1.95
	2019			1.95			1.95
MANGIM1480							
	2015		1.96	3.04			5.00
	2017		0.37	4.64			5.00
	2019		1.38	3.63			5.00
MANGIM1481							
	2015	1.06		13.54			14.60

Plantation ID	Year	MOD.DENSE-FOREST	NON-FOREST	OPEN-FOREST	SCRUB	WATER	Total Area (Ha)
	2017	0.55		14.05			14.60
	2019	1.06		13.54			14.60
MANGIM1482							
	2015			29.41			29.41
	2017			29.41			29.41
	2019			29.41			29.41
MANGIM1483							
	2015		1.88	27.36			29.24
	2017		0.21	29.03			29.24
	2019		1.01	28.23			29.24
MANGIM1484							
	2015	2.11		3.05			5.16
	2017	1.46		3.71			5.16
	2019	1.38		3.78			5.16
MANGIM1485							
	2015	2.24		2.95	0.15		5.35
	2017	1.35		3.98	0.01		5.35
	2019	3.33		2.02			5.35
MANGIM1486							
	2015	0.55	0.67	3.04	0.49		4.74
	2017	0.54	0.90	2.45	0.86		4.74
	2019	2.22		2.53			4.74
MANGIM1487							
	2015		3.12		1.97		5.09
	2017		2.66		2.43		5.09
	2019			2.49	2.59		5.09
MANGIM1488							
	2015	2.12	0.66	2.21			4.98
	2017	2.25	0.13	2.60			4.98
	2019	2.12	0.66	2.21			4.98
MANGIM1489							
	2015	1.10	0.85	2.78			4.73
	2017	1.30	0.39	3.04			4.73
	2019	1.10	0.85	2.78			4.73
MANGIM1490							
	2015	3.62	0.72	2.15			6.49
	2017	3.65		2.84			6.49
	2019	3.62	0.72	2.15			6.49
MANGIM1491							
	2015	0.44		5.52	3.52		9.48

Plantation ID	Year	MOD.DENSE-FOREST	NON-FOREST	OPEN-FOREST	SCRUB	WATER	Total Area (Ha)
	2017	1.04		6.03	2.41		9.48
	2019	0.65	8.57	0.26			9.48
MANGIM1492							
	2015	2.17	1.55	11.40	0.13		15.25
	2017	1.93	1.18	11.49	0.65		15.25
	2019	2.14	5.10	8.00			15.25
MANGIM1493							
	2015	1.45		17.42			18.87
	2017	8.45		10.42			18.87
	2019	0.81		14.24	3.81		18.87
MANGIM1494							
	2015	1.83	3.78	16.04	1.97		23.62
	2017	4.00	3.46	14.42	1.74		23.62
	2019	0.22	4.71	5.94	12.75		23.62
MANGIM1495							
	2015			9.71			9.71
	2017		0.06	9.64			9.71
	2019			9.71			9.71
MANGIM1496							
	2015	2.96	3.55	7.86			14.36
	2017	2.61	1.90	9.84			14.36
	2019	2.96	3.38	8.03			14.36
MANGIM1497							
	2015	9.75	3.53	6.54			19.82
	2017	9.04	3.30	7.48			19.82
	2019	9.55	3.94	6.33			19.82
MANGIM1498							
	2015	2.81		2.16			4.97
	2017	2.79		2.18			4.97
	2019	2.81		2.16			4.97
MANGIM1499							
	2015	4.78	0.19	9.44			14.41
	2017	4.66	0.19	9.56			14.41
	2019	4.78	0.19	9.44			14.41
MANGIM1500							
	2015	8.84	0.90	10.13			19.87
	2017	8.22	0.18	11.48			19.87
	2019	9.07	0.18	10.62			19.87
MANGIM1501							
	2015			2.23			2.23

Plantation ID	Year	MOD.DENSE-FOREST	NON-FOREST	OPEN-FOREST	SCRUB	WATER	Total Area (Ha)
	2017			2.23			2.23
	2019			2.23			2.23
MANGIM1502							
	2015			10.08			10.08
	2017			10.08			10.08
	2019			10.08			10.08
MANGIM1503							
	2015	3.89	0.23	15.10			19.21
	2017	2.99		16.23			19.21
	2019	3.45	0.23	15.53			19.21
MANGIM1504							
	2015	3.69	0.17	19.90			23.76
	2017	3.68	0.40	19.68			23.76
	2019	2.76	0.17	20.82			23.76
MANGIM1505							
	2015		9.88				9.88
	2017		9.46	0.42			9.88
	2019		9.76	0.12			9.88
MANGIM1506							
	2015	0.49		14.34			14.83
	2017	1.12		13.71			14.83
	2019			14.83			14.83
MANGIM1507							
	2015		0.23	18.46	1.14		19.83
	2017			19.83			19.83
	2019			19.83			19.83
MANGIM1508							
	2015		3.79	20.93			24.71
	2017		1.87	22.84			24.71
	2019		2.23	22.49			24.71
MANGIM1509							
	2015		6.62		1.93		8.55
	2017		5.14		3.41		8.55
	2019		7.04	1.51			8.55
MANGIM1510							
	2015		2.13	12.68			14.81
	2017		1.89	12.91			14.81
	2019		1.26	13.54			14.81
MANGIM1511							
	2015		6.76	2.81	9.68		19.25

Plantation ID	Year	MOD.DENSE-FOREST	NON-FOREST	OPEN-FOREST	SCRUB	WATER	Total Area (Ha)
	2017		5.59	3.77	9.89		19.25
	2019		4.09	0.69	14.46		19.25
MANGIM1512							
	2015		6.64	12.92	9.34		28.90
	2017		7.67	14.56	6.67		28.90
	2019		6.23	11.44	11.23		28.90
MANGIM1513							
	2015		0.57	7.56	1.34		9.47
	2017		0.23	9.24			9.47
	2019	1.50	0.92	7.05			9.47
MANGIM1514							
	2015	4.75		9.85			14.60
	2017	6.03		8.56			14.60
	2019	2.98		11.62			14.60
MANGIM1515							
	2015			19.37	0.18		19.54
	2017			19.54			19.54
	2019	0.16	0.56	18.82			19.54
MANGIM1516							
	2015	1.25		23.01	1.15		25.40
	2017	2.31		23.09			25.40
	2019	0.69		24.71			25.40
MANGIM1517							
	2015	2.53		0.56		1.89	4.97
	2017	2.95		2.25			5.20
	2019	2.53		2.45			4.97
MANGIM1518							
	2015	1.92		13.70		3.72	19.35
	2017	2.85		16.35		0.15	19.34
	2019	1.92		17.06		0.78	19.76
MANGIM1519							
	2015	1.68		16.43		0.27	18.38
	2017	1.92		15.60			17.51
	2019	1.68		16.93			18.61
MANGIM1520							
	2015	13.27	6.05	18.98			38.30
	2017	13.15	5.59	19.56			38.30
	2019	13.50	5.82	18.98			38.30
MANGIM1521							
	2015	1.13		3.60			4.73

Plantation ID	Year	MOD.DENSE-FOREST	NON-FOREST	OPEN-FOREST	SCRUB	WATER	Total Area (Ha)
	2017	0.37		4.35			4.73
	2019	2.51		2.22			4.73
MANGIM1522							
	2015	0.57		4.36			4.94
	2017	0.81		4.13			4.94
	2019	0.80		4.13			4.94
MANGIM1523							
	2015	2.27		2.51			4.78
	2017	2.46		2.31			4.78
	2019	0.33		4.45			4.78
MANGIM1524							
	2015			4.49	0.39		4.88
	2017	2.80		2.08			4.88
	2019	3.20		1.67			4.88
MANGIM1525							
	2015	3.90	2.21	1.36	1.92		9.39
	2017	4.36	2.21	2.82			9.39
	2019	2.86	6.17	0.36			9.39
MANGIM1526							
	2015	2.65	0.62	7.69			10.95
	2017	1.73	0.23	8.99			10.95
	2019	6.21		4.74			10.95
MANGIM1527							
	2015		3.62	15.51			19.13
	2017	12.25	4.84	2.03			19.13
	2019	12.34	4.02	2.76			19.13
MANGIM1528							
	2015	6.39	1.32	1.83	9.81		19.36
	2017	7.20	0.65	3.28	8.22		19.36
	2019	6.33	3.60	4.97	4.46		19.36
MANGIM1529							
	2015	0.37		9.09	0.65		10.11
	2017	0.23		9.89			10.11
	2019			10.11			10.11
MANGIM1530							
	2015			8.82	6.08		14.90
	2017	0.17		14.73			14.90
	2019		0.76	14.14			14.90
MANGIM1531							
	2015	0.69		17.46	1.14		19.29

Plantation ID	Year	MOD.DENSE-FOREST	NON-FOREST	OPEN-FOREST	SCRUB	WATER	Total Area (Ha)
	2017	15.80	0.40	3.09			19.29
	2019	3.14	11.83	4.32			19.29
MANGIM1532							
	2015	5.47	0.50	22.10	1.36		29.42
	2017	7.08	0.15	22.19			29.42
	2019	4.10	0.81	24.51			29.42
MANGIM1533							
	2015		0.19	4.15			4.33
	2017		1.05	3.28			4.33
	2019	0.92		3.41			4.33
MANGIM1534							
	2015			4.57	0.34		4.91
	2017	0.20		4.71			4.91
	2019		1.48	3.43			4.91
MANGIM1535							
	2015		0.28	3.94			4.22
	2017	2.17	0.13	1.92			4.22
	2019		0.13	4.09			4.22
MANGIM1536							
	2015		4.91				4.91
	2017		4.91				4.91
	2019		4.30	0.61			4.91
MANGIM1537							
	2015	0.09	1.61	8.31			10.02
	2017	0.43	2.07	7.51			10.02
	2019	1.88	0.91	7.22			10.02
MANGIM1538							
	2015	16.36		0.54			16.90
	2017	15.69		1.21			16.90
	2019	16.90					16.90
MANGIM1539							
	2015	12.63		9.29	1.95		23.86
	2017	21.50	0.00	2.37			23.86
	2019	22.34	0.19	1.34			23.86
MANGIM1540							
	2015	8.32	1.41	8.98	9.21	0.46	28.37
	2017	12.96	1.17	10.98	3.26		28.37
	2019	8.53	0.98	16.15	2.71		28.37

Changes in Forest Cover of GIM States between 2017 and 2019 in comparison to 2015 assessments

Plantation ID	Year	MOD.DENSE-FOREST	NON-FOREST	OPEN-FOREST	SCRUB	WATER	Total Area (Ha) (Loss, Gain)
MANGIM1001							
	2015						
	2017	0.00	-5.33	1.52	3.80	0.00	0.00
	2019	0.00	-9.77	6.06	3.71	0.00	0.00
MANGIM1002							
	2015						
	2017	0.00	-0.69	0.00	0.69	0.00	0.00
	2019	0.00	2.22	-2.22	0.00	0.00	0.00
MANGIM1003							
	2015						
	2017	0.00	-5.31	8.77	-3.46	0.00	0.00
	2019	0.00	-4.13	12.82	-8.69	0.00	0.00
MANGIM1004							
	2015						
	2017	0.00	-0.28	0.28	0.00	0.00	0.00
	2019	0.00	-0.66	0.66	0.00	0.00	0.00
MANGIM1005							
	2015						
	2017	0.00	-0.86	0.86	0.00	0.00	0.00
	2019	0.00	-2.87	2.87	0.00	0.00	0.00
MANGIM1006							
	2015						
	2017	0.00	-7.32	5.21	2.11	0.00	0.00
	2019	0.00	-7.21	2.77	4.44	0.00	0.00
MANGIM1007							
	2015						
	2017	0.00	0.98	-0.98	0.00	0.00	0.00
	2019	0.00	10.75	-10.75	0.00	0.00	0.00
MANGIM1008							
	2015						
	2017	0.00	0.00	-0.16	0.16	0.00	0.00
	2019	0.00	0.00	0.00	0.00	0.00	0.00
MANGIM1009							
	2015						
	2017	-0.06	-0.50	4.73	-4.17	0.00	0.00
	2019	-0.72	1.10	4.58	-4.96	0.00	0.00
MANGIM1010							
	2015						

Plantation ID	Year	MOD.DENSE-FOREST	NON-FOREST	OPEN-FOREST	SCRUB	WATER	Total Area (Ha) (Loss, Gain)
	2017	0.00	-1.68	5.03	-3.35	0.00	0.00
	2019	0.00	-1.68	0.75	0.93	0.00	0.00
MANGIM1011							
	2015						
	2017	0.00	0.30	-0.07	-0.23	0.00	0.00
	2019	0.00	-0.58	2.44	-1.86	0.00	0.00
MANGIM1012							
	2015						
	2017	0.00	0.02	-0.02	0.00	0.00	0.00
	2019	0.00	-0.93	0.93	0.00	0.00	0.00
MANGIM1013							
	2015						
	2017	0.00	-0.35	1.70	-1.34	0.00	0.00
	2019	0.00	4.79	-3.10	-1.69	0.00	0.00
MANGIM1014							
	2015						
	2017	0.06	0.46	-0.68	0.16	0.00	0.00
	2019	-0.11	3.33	-2.79	-0.42	0.00	0.00
MANGIM1015							
	2015						
	2017	0.00	0.43	1.37	-1.80	0.00	0.00
	2019	0.00	5.95	-4.16	-1.80	0.00	0.00
MANGIM1016							
	2015						
	2017	0.00	0.59	-0.59	0.00	0.00	0.00
	2019	0.00	1.78	-1.78	0.00	0.00	0.00
MANGIM1017							
	2015						
	2017	0.00	1.19	-1.19	0.00	0.00	0.00
	2019	0.00	3.13	-3.13	0.00	0.00	0.00
MANGIM1018							
	2015						
	2017	0.00	-0.46	0.46	0.00	0.00	0.00
	2019	0.00	-0.90	0.90	0.00	0.00	0.00
MANGIM1019							
	2015						
	2017	0.00	0.22	-0.22	0.00	0.00	0.00
	2019	0.00	1.57	-2.03	0.46	0.00	0.00
MANGIM1020							

Plantation ID	Year	MOD.DENSE-FOREST	NON-FOREST	OPEN-FOREST	SCRUB	WATER	Total Area (Ha) (Loss, Gain)
	2015						
	2017	0.00	1.59	-1.59	0.00	0.00	0.00
	2019	0.00	0.71	-0.71	0.00	0.00	0.00
MANGIM1021							
	2015						
	2017	0.00	0.00	0.00	0.00	0.00	0.00
	2019	0.00	4.51	-4.51	0.00	0.00	0.00
MANGIM1022							
	2015						
	2017	0.00	0.65	-0.65	0.00	0.00	0.00
	2019	0.00	0.95	-0.95	0.00	0.00	0.00
MANGIM1023							
	2015						
	2017	0.00	0.00	0.00	0.00	0.00	0.00
	2019	0.00	0.00	0.00	0.00	0.00	0.00
MANGIM1024							
	2015						
	2017	0.10	0.00	-0.10	0.00	0.00	0.00
	2019	-1.28	0.00	1.28	0.00	0.00	0.00
MANGIM1025							
	2015						
	2017	-0.71	0.89	0.21	-0.39	0.00	0.00
	2019	-2.25	1.72	-0.90	1.42	0.00	0.00
MANGIM1026							
	2015						
	2017	-1.15	0.42	0.73	0.00	0.00	0.00
	2019	-0.34	-1.47	1.81	0.00	0.00	0.00
MANGIM1027							
	2015						
	2017	-0.04	0.20	-0.16	0.00	0.00	0.00
	2019	-3.85	-0.35	4.20	0.00	0.00	0.00
MANGIM1028							
	2015						
	2017	0.00	0.01	-0.01	0.00	0.00	0.00
	2019	0.86	-1.16	0.30	0.00	0.00	0.00
MANGIM1029							
	2015						
	2017	0.00	0.87	-0.87	0.00	0.00	0.00
	2019	0.00	0.55	-0.55	0.00	0.00	0.00

Plantation ID	Year	MOD.DENSE-FOREST	NON-FOREST	OPEN-FOREST	SCRUB	WATER	Total Area (Ha) (Loss, Gain)
MANGIM1030							
	2015						
	2017	0.00	-2.19	9.79	-7.60	0.00	0.00
	2019	1.46	-2.19	11.67	-10.94	0.00	0.00
MANGIM1031							
	2015						
	2017	0.00	0.00	0.00	0.00	0.00	0.00
	2019	0.00	0.00	0.00	0.00	0.00	0.00
MANGIM1032							
	2015						
	2017	0.00	-0.30	0.30	0.00	0.00	0.00
	2019	0.00	-0.76	0.76	0.00	0.00	0.00
MANGIM1033							
	2015						
	2017	0.00	0.00	3.00	-3.00	0.00	0.00
	2019	0.00	0.00	3.00	-3.00	0.00	0.00
MANGIM1034							
	2015						
	2017	0.00	0.00	0.00	0.00	0.00	0.00
	2019	0.00	-0.70	0.70	0.00	0.00	0.00
MANGIM1035							
	2015						
	2017	0.00	-0.22	0.22	0.00	0.00	0.00
	2019	0.00	-1.38	1.38	0.00	0.00	0.00
MANGIM1036							
	2015						
	2017	-1.07	0.00	1.47	-0.40	0.00	0.00
	2019	-4.02	3.24	1.17	-0.40	0.00	0.00
MANGIM1037							
	2015						
	2017	0.45	-1.06	0.38	0.23	0.00	0.00
	2019	0.00	1.81	0.00	-1.81	0.00	0.00
MANGIM1038							
	2015						
	2017	-0.47	0.12	1.54	-1.19	0.00	0.00
	2019	-0.19	2.18	-0.80	-1.19	0.00	0.00
MANGIM1039							
	2015						
	2017	-0.63	4.89	-3.44	-0.82	0.00	0.00

Plantation ID	Year	MOD.DENSE-FOREST	NON-FOREST	OPEN-FOREST	SCRUB	WATER	Total Area (Ha) (Loss, Gain)
	2019	0.75	1.90	-1.83	-0.82	0.00	0.00
MANGIM1040							
	2015						
	2017	1.72	0.51	-2.69	0.45	0.00	0.00
	2019	0.11	-0.74	0.86	-0.23	0.00	0.00
MANGIM1041							
	2015						
	2017	0.00	0.69	-1.27	0.58	0.00	0.00
	2019	0.00	2.29	-2.29	0.00	0.00	0.00
MANGIM1042							
	2015						
	2017	0.00	4.36	-2.06	-2.30	0.00	0.00
	2019	0.00	14.39	-12.09	-2.30	0.00	0.00
MANGIM1043							
	2015						
	2017	-0.63	4.78	1.50	-5.65	0.00	0.00
	2019	1.24	3.44	0.96	-5.65	0.00	0.00
MANGIM1044							
	2015						
	2017	0.42	4.29	-2.34	-2.37	0.00	0.00
	2019	-2.88	4.62	0.63	-2.37	0.00	0.00
MANGIM1045							
	2015						
	2017	-1.15	2.15	-1.00	0.00	0.00	0.00
	2019	0.02	3.92	-3.95	0.00	0.00	0.00
MANGIM1046							
	2015						
	2017	0.00	4.00	-1.44	-2.57	0.00	0.00
	2019	0.00	-1.17	3.73	-2.57	0.00	0.00
MANGIM1047							
	2015						
	2017	-0.17	8.12	-7.95	0.00	0.00	0.00
	2019	-1.24	8.32	-7.08	0.00	0.00	0.00
MANGIM1048							
	2015						
	2017	0.00	3.78	0.01	-3.79	0.00	0.00
	2019	1.35	3.02	-0.57	-3.79	0.00	0.00
MANGIM1049							
	2015						

Plantation ID	Year	MOD.DENSE-FOREST	NON-FOREST	OPEN-FOREST	SCRUB	WATER	Total Area (Ha) (Loss, Gain)
	2017	0.00	-1.20	1.20	0.00	0.00	0.00
	2019	0.00	-2.82	2.82	0.00	0.00	0.00
MANGIM1050							
	2015						
	2017	-5.72	2.79	2.93	0.00	0.00	0.00
	2019	-5.58	3.33	2.25	0.00	0.00	0.00
MANGIM1051							
	2015						
	2017	-1.63	-1.37	-1.06	4.06	0.00	0.00
	2019	-1.63	-1.37	-1.24	4.25	0.00	0.00
MANGIM1052							
	2015						
	2017	-10.23	0.00	10.23	0.00	0.00	0.00
	2019	-10.46	0.00	10.46	0.00	0.00	0.00
MANGIM1053							
	2015						
	2017	1.47	-0.20	-3.00	1.73	0.00	0.00
	2019	-5.64	7.07	-1.43	0.00	0.00	0.00
MANGIM1054							
	2015						
	2017	0.00	1.79	-1.79	0.00	0.00	0.00
	2019	0.00	0.56	-0.56	0.00	0.00	0.00
MANGIM1055							
	2015						
	2017	0.00	3.11	-3.11	0.00	0.00	0.00
	2019	0.00	1.61	-1.61	0.00	0.00	0.00
MANGIM1056							
	2015						
	2017	0.00	1.76	-1.76	0.00	0.00	0.00
	2019	0.00	-0.37	0.37	0.00	0.00	0.00
MANGIM1057							
	2015						
	2017	0.00	0.00	0.00	0.00	0.00	0.00
	2019	0.00	0.40	-0.40	0.00	0.00	0.00
MANGIM1058							
	2015						
	2017	0.15	0.00	-8.10	7.95	0.00	0.00
	2019	3.08	0.00	-12.13	9.05	0.00	0.00
MANGIM1059							

Plantation ID	Year	MOD.DENSE-FOREST	NON-FOREST	OPEN-FOREST	SCRUB	WATER	Total Area (Ha) (Loss, Gain)
	2015						
	2017	-0.16	1.15	-0.99	0.00	0.00	0.00
	2019	2.04	-0.65	-1.39	0.00	0.00	0.00
MANGIM1060							
	2015						
	2017	-0.61	0.00	0.61	0.00	0.00	0.00
	2019	-0.84	2.81	-1.97	0.00	0.00	0.00
MANGIM1061							
	2015						
	2017	0.00	0.63	-1.48	0.85	0.00	0.00
	2019	0.00	1.14	-1.09	-0.05	0.00	0.00
MANGIM1062							
	2015						
	2017	0.00	1.61	-2.94	1.33	0.00	0.00
	2019	0.00	-1.25	0.57	0.68	0.00	0.00
MANGIM1063							
	2015						
	2017	0.00	0.22	-0.22	0.00	0.00	0.00
	2019	0.00	-0.58	-0.22	0.81	0.00	0.00
MANGIM1064							
	2015						
	2017	0.00	1.44	-2.12	0.68	0.00	0.00
	2019	0.00	-4.63	4.04	0.59	0.00	0.00
MANGIM1065							
	2015						
	2017	0.00	-0.25	0.00	0.25	0.00	0.00
	2019	0.00	-2.36	0.00	2.36	0.00	0.00
MANGIM1066							
	2015						
	2017	0.00	4.84	-5.92	1.08	0.00	0.00
	2019	2.64	-0.26	-2.59	0.22	0.00	0.00
MANGIM1067							
	2015						
	2017	0.00	0.00	0.00	0.00	0.00	0.00
	2019	0.00	0.00	0.00	0.00	0.00	0.00
MANGIM1068							
	2015						
	2017	0.00	0.99	-7.77	6.78	0.00	0.00
	2019	0.46	-1.26	-2.15	2.94	0.00	0.00

Plantation ID	Year	MOD.DENSE-FOREST	NON-FOREST	OPEN-FOREST	SCRUB	WATER	Total Area (Ha) (Loss, Gain)
MANGIM1069							
	2015						
	2017	0.00	-3.74	-0.04	3.78	0.00	0.00
	2019	0.00	-11.71	9.53	2.18	0.00	0.00
MANGIM1070							
	2015						
	2017	0.00	-0.11	-1.54	1.64	0.00	0.00
	2019	0.00	-14.44	9.69	4.75	0.00	0.00
MANGIM1071							
	2015						
	2017	0.00	0.87	-1.01	0.13	0.00	0.00
	2019	0.00	-3.18	1.18	2.00	0.00	0.00
MANGIM1072							
	2015						
	2017	1.19	-0.35	1.83	-2.67	0.00	0.00
	2019	-2.42	2.92	2.38	-2.88	0.00	0.00
MANGIM1073							
	2015						
	2017	-2.60	2.66	-0.06	0.00	0.00	0.00
	2019	-1.00	2.46	-1.46	0.00	0.00	0.00
MANGIM1074							
	2015						
	2017	0.46	-3.60	-0.95	4.09	0.00	0.00
	2019	-2.12	3.44	-1.33	0.00	0.00	0.00
MANGIM1075							
	2015						
	2017	-0.30	0.92	-0.62	0.00	0.00	0.00
	2019	0.41	-1.79	1.39	0.00	0.00	0.00
MANGIM1076							
	2015						
	2017	0.41	0.00	-0.41	0.00	0.00	0.00
	2019	0.54	0.00	-0.54	0.00	0.00	0.00
MANGIM1077							
	2015						
	2017	0.21	0.00	-0.21	0.00	0.00	0.00
	2019	-0.22	10.99	-10.77	0.00	0.00	0.00
MANGIM1078							
	2015						
	2017	0.01	0.00	-0.01	0.00	0.00	0.00

Plantation ID	Year	MOD.DENSE-FOREST	NON-FOREST	OPEN-FOREST	SCRUB	WATER	Total Area (Ha) (Loss, Gain)
	2019	0.76	-0.30	-0.47	0.00	0.00	0.00
MANGIM1079							
	2015						
	2017	-0.19	-1.53	1.72	0.00	0.00	0.00
	2019	1.07	-1.56	0.49	0.00	0.00	0.00
MANGIM1080							
	2015						
	2017	0.65	0.00	-0.65	0.00	0.00	0.00
	2019	1.29	0.00	-1.29	0.00	0.00	0.00
MANGIM1081							
	2015						
	2017	0.56	-2.55	1.32	0.67	0.00	0.00
	2019	-0.68	-3.18	3.87	0.00	0.00	0.00
MANGIM1082							
	2015						
	2017	0.97	0.00	-0.97	0.00	0.00	0.00
	2019	-6.14	14.60	-8.46	0.00	0.00	0.00
MANGIM1083							
	2015						
	2017	0.24	0.65	-0.88	0.00	0.00	0.00
	2019	0.28	-1.86	1.58	0.00	0.00	0.00
MANGIM1084							
	2015						
	2017	-0.07	0.00	0.07	0.00	0.00	0.00
	2019	3.00	1.83	-4.84	0.00	0.00	0.00
MANGIM1085							
	2015						
	2017	0.00	0.00	0.00	0.00	0.00	0.00
	2019	0.00	0.40	-0.40	0.00	0.00	0.00
MANGIM1086							
	2015						
	2017	-0.69	-3.03	0.70	3.03	0.00	0.00
	2019	-0.91	15.65	-14.11	-0.64	0.00	0.00
MANGIM1087							
	2015						
	2017	-1.68	1.61	0.08	0.00	0.00	0.00
	2019	1.33	-0.07	-1.27	0.00	0.00	0.00
MANGIM1088							
	2015						

Plantation ID	Year	MOD.DENSE-FOREST	NON-FOREST	OPEN-FOREST	SCRUB	WATER	Total Area (Ha) (Loss, Gain)
	2017	-0.33	7.64	-7.31	0.00	0.00	0.00
	2019	-0.30	1.67	-5.95	4.58	0.00	0.00
MANGIM1089							
	2015						
	2017	0.00	3.90	-3.90	0.00	0.00	0.00
	2019	0.00	-2.42	-3.90	6.32	0.00	0.00
MANGIM1090							
	2015						
	2017	-0.75	0.63	-0.04	0.00	0.16	0.00
	2019	0.70	-0.86	0.16	0.00	0.00	0.00
MANGIM1091							
	2015						
	2017	0.07	0.61	-0.69	0.00	0.00	0.00
	2019	0.26	0.00	-0.26	0.00	0.00	0.00
MANGIM1092							
	2015						
	2017	-0.97	0.00	0.97	0.00	0.00	0.00
	2019	-2.95	1.25	1.71	0.00	0.00	0.00
MANGIM1093							
	2015						
	2017	-0.21	0.17	-0.42	0.00	0.46	0.00
	2019	1.10	-2.33	2.43	0.00	-1.20	0.00
MANGIM1094							
	2015						
	2017	0.00	-1.81	1.81	0.00	0.00	0.00
	2019	0.00	-5.44	5.44	0.00	0.00	0.00
MANGIM1095							
	2015						
	2017	0.00	0.00	0.00	0.00	0.00	0.00
	2019	0.89	-0.45	-0.44	0.00	0.00	0.00
MANGIM1096							
	2015						
	2017	0.00	-0.95	4.00	-3.97	0.92	0.00
	2019	0.00	0.45	4.31	-3.97	-0.79	0.00
MANGIM1097							
	2015						
	2017	-0.11	0.55	1.32	-1.76	0.00	0.00
	2019	-1.81	-0.55	4.12	-1.76	0.00	0.00
MANGIM1098							

Plantation ID	Year	MOD.DENSE-FOREST	NON-FOREST	OPEN-FOREST	SCRUB	WATER	Total Area (Ha) (Loss, Gain)
	2015						
	2017	0.00	3.28	5.50	-8.78	0.00	0.00
	2019	0.00	0.62	8.16	-8.78	0.00	0.00
MANGIM1099							
	2015						
	2017	0.00	-0.50	1.19	-0.69	0.00	0.00
	2019	0.00	-0.93	1.62	-0.69	0.00	0.00
MANGIM1100							
	2015						
	2017	0.00	1.66	0.39	-2.05	0.00	0.00
	2019	0.00	-0.01	2.06	-2.05	0.00	0.00
MANGIM1101							
	2015						
	2017	0.46	0.40	-0.24	-0.62	0.00	0.00
	2019	-0.92	-1.35	2.89	-0.62	0.00	0.00
MANGIM1102							
	2015						
	2017	0.06	0.70	1.76	-2.51	0.00	0.00
	2019	-0.41	-0.37	3.20	-2.42	0.00	0.00
MANGIM1103							
	2015						
	2017	0.10	0.00	-0.10	0.00	0.00	0.00
	2019	-5.74	0.00	5.74	0.00	0.00	0.00
MANGIM1104							
	2015						
	2017	0.00	0.16	0.35	-0.52	0.00	0.00
	2019	0.00	-0.22	-0.33	0.54	0.00	0.00
MANGIM1105							
	2015						
	2017	0.36	-2.07	2.27	-0.55	0.00	0.00
	2019	-4.57	-2.07	5.22	1.42	0.00	0.00
MANGIM1106							
	2015						
	2017	0.00	0.24	7.50	-8.61	0.87	0.00
	2019	0.00	0.11	9.21	-8.61	-0.71	0.00
MANGIM1107							
	2015						
	2017	0.00	1.15	6.71	-7.86	0.00	0.00
	2019	0.00	1.14	6.72	-7.86	0.00	0.00

Plantation ID	Year	MOD.DENSE-FOREST	NON-FOREST	OPEN-FOREST	SCRUB	WATER	Total Area (Ha) (Loss, Gain)
MANGIM1108							
	2015						
	2017	0.00	1.07	1.55	-2.62	0.00	0.00
	2019	0.00	-1.05	3.67	-2.62	0.00	0.00
MANGIM1109							
	2015						
	2017	-0.28	0.00	0.28	0.00	0.00	0.00
	2019	-4.63	0.00	4.63	0.00	0.00	0.00
MANGIM1110							
	2015						
	2017	-0.49	0.00	0.49	0.00	0.00	0.00
	2019	-2.72	0.00	2.72	0.00	0.00	0.00
MANGIM1111							
	2015						
	2017	0.29	0.00	-0.29	0.00	0.00	0.00
	2019	2.22	1.32	-3.54	0.00	0.00	0.00
MANGIM1112							
	2015						
	2017	0.20	-0.62	0.43	0.00	0.00	0.00
	2019	-0.94	5.39	-4.46	0.00	0.00	0.00
MANGIM1113							
	2015						
	2017	0.68	0.00	-0.68	0.00	0.00	0.00
	2019	0.01	0.21	-0.22	0.00	0.00	0.00
MANGIM1114							
	2015						
	2017	-0.80	-0.01	0.81	0.00	0.00	0.00
	2019	-1.91	-0.01	1.93	0.00	0.00	0.00
MANGIM1115							
	2015						
	2017	-0.36	-2.04	2.39	0.00	0.00	0.00
	2019	-0.19	-2.04	2.22	0.00	0.01	0.00
MANGIM1116							
	2015						
	2017	0.59	0.00	-0.59	0.00	0.00	0.00
	2019	-1.37	0.00	-0.85	0.00	2.23	0.00
MANGIM1117							
	2015						
	2017	-0.60	-0.18	0.78	0.00	0.00	0.00

Plantation ID	Year	MOD.DENSE-FOREST	NON-FOREST	OPEN-FOREST	SCRUB	WATER	Total Area (Ha) (Loss, Gain)
	2019	-0.11	-0.04	-1.82	0.00	1.97	0.00
MANGIM1118							
	2015						
	2017	-0.66	0.00	0.66	0.00	0.00	0.00
	2019	-1.01	0.00	1.01	0.00	0.00	0.00
MANGIM1119							
	2015						
	2017	0.69	-0.19	-0.50	0.00	0.00	0.00
	2019	-0.92	2.18	-1.25	0.00	0.00	0.00
MANGIM1120							
	2015						
	2017	0.00	0.46	0.97	-1.43	0.00	0.00
	2019	0.00	1.66	-0.23	-1.43	0.00	0.00
MANGIM1121							
	2015						
	2017	0.40	0.00	-0.40	0.00	0.00	0.00
	2019	-0.37	0.70	-0.32	0.00	0.00	0.00
MANGIM1122							
	2015						
	2017	0.23	0.00	-0.23	0.00	0.00	0.00
	2019	-1.57	0.00	1.57	0.00	0.00	0.00
MANGIM1123							
	2015						
	2017	-0.59	0.00	0.59	0.00	0.00	0.00
	2019	0.90	1.07	-1.97	0.00	0.00	0.00
MANGIM1124							
	2015						
	2017	0.23	0.00	-0.23	0.00	0.00	0.00
	2019	-1.08	0.00	0.30	0.00	0.78	0.00
MANGIM1125							
	2015						
	2017	0.00	-0.52	-0.16	0.68	0.00	0.00
	2019	-0.12	1.73	-1.61	0.00	0.00	0.00
MANGIM1126							
	2015						
	2017	0.00	-1.69	0.35	1.34	0.00	0.00
	2019	0.00	0.31	-0.31	0.00	0.00	0.00
MANGIM1127							
	2015						

Plantation ID	Year	MOD.DENSE-FOREST	NON-FOREST	OPEN-FOREST	SCRUB	WATER	Total Area (Ha) (Loss, Gain)
	2017	0.00	-3.24	2.08	1.15	0.00	0.00
	2019	0.00	1.64	-1.64	0.00	0.00	0.00
MANGIM1128							
	2015						
	2017	0.00	2.00	-18.80	16.81	0.00	0.00
	2019	0.00	-0.86	-14.21	15.07	0.00	0.00
MANGIM1129							
	2015						
	2017	0.00	-1.17	1.17	0.00	0.00	0.00
	2019	0.00	-2.88	2.88	0.00	0.00	0.00
MANGIM1130							
	2015						
	2017	0.00	0.23	-0.23	0.00	0.00	0.00
	2019	0.00	-0.36	0.36	0.00	0.00	0.00
MANGIM1131							
	2015						
	2017	0.75	-6.99	8.08	-1.84	0.00	0.00
	2019	-1.45	-5.12	8.42	-1.84	0.00	0.00
MANGIM1132							
	2015						
	2017	-0.03	-3.58	0.94	2.66	0.00	0.00
	2019	0.61	-5.30	4.68	0.00	0.00	0.00
MANGIM1133							
	2015						
	2017	0.00	0.46	-0.46	0.00	0.00	0.00
	2019	2.27	-2.57	0.30	0.00	0.00	0.00
MANGIM1134							
	2015						
	2017	-0.46	0.00	0.46	0.00	0.00	0.00
	2019	-1.75	0.00	1.75	0.00	0.00	0.00
MANGIM1135							
	2015						
	2017	-0.08	0.00	0.08	0.00	0.00	0.00
	2019	-0.91	0.00	0.91	0.00	0.00	0.00
MANGIM1136							
	2015						
	2017	0.00	0.00	-2.09	2.09	0.00	0.00
	2019	0.00	-1.28	-0.47	1.74	0.00	0.00
MANGIM1137							

Plantation ID	Year	MOD.DENSE-FOREST	NON-FOREST	OPEN-FOREST	SCRUB	WATER	Total Area (Ha) (Loss, Gain)
	2015						
	2017	0.00	0.00	-0.12	0.12	0.00	0.00
	2019	0.00	17.84	-17.84	0.00	0.00	0.00
MANGIM1138							
	2015						
	2017	-0.15	-1.39	1.54	0.00	0.00	0.00
	2019	-0.15	18.74	-18.59	0.00	0.00	0.00
MANGIM1139							
	2015						
	2017	0.00	0.00	0.00	0.00	0.00	0.00
	2019	0.00	-0.56	0.56	0.00	0.00	0.00
MANGIM1140							
	2015						
	2017	-0.43	0.00	0.43	0.00	0.00	0.00
	2019	-3.16	0.00	3.16	0.00	0.00	0.00
MANGIM1141							
	2015						
	2017	-0.03	-0.42	16.88	-16.43	0.00	0.00
	2019	1.34	4.33	11.18	-16.85	0.00	0.00
MANGIM1142							
	2015						
	2017	0.00	-7.01	-1.69	8.70	0.00	0.00
	2019	0.00	3.29	-3.29	0.00	0.00	0.00
MANGIM1143							
	2015						
	2017	0.00	-3.23	-0.22	3.45	0.00	0.00
	2019	0.00	-2.22	2.22	0.00	0.00	0.00
MANGIM1144							
	2015						
	2017	0.00	-10.46	16.31	-5.85	0.00	0.00
	2019	0.00	12.27	5.49	-17.76	0.00	0.00
MANGIM1145							
	2015						
	2017	0.00	0.00	4.41	-4.41	0.00	0.00
	2019	0.00	6.11	-1.70	-4.41	0.00	0.00
MANGIM1146							
	2015						
	2017	0.00	0.00	0.00	0.00	0.00	0.00
	2019	0.00	0.00	0.00	0.00	0.00	0.00

Plantation ID	Year	MOD.DENSE-FOREST	NON-FOREST	OPEN-FOREST	SCRUB	WATER	Total Area (Ha) (Loss, Gain)
MANGIM1147							
	2015						
	2017	0.00	-2.16	1.27	0.89	0.00	0.00
	2019	0.00	-11.89	11.89	0.00	0.00	0.00
MANGIM1148							
	2015						
	2017	-0.49	-10.66	-0.93	12.07	0.00	0.00
	2019	0.56	-12.05	11.49	0.00	0.00	0.00
MANGIM1149							
	2015						
	2017	-0.38	1.54	-1.16	0.00	0.00	0.00
	2019	1.13	-2.53	1.40	0.00	0.00	0.00
MANGIM1150							
	2015						
	2017	-0.76	0.00	5.08	-4.31	0.00	0.00
	2019	6.28	7.83	-6.16	-7.95	0.00	0.00
MANGIM1151							
	2015						
	2017	0.22	-1.26	22.70	-21.66	0.00	0.00
	2019	-0.47	-0.92	17.82	-16.43	0.00	0.00
MANGIM1152							
	2015						
	2017	0.00	0.43	-0.43	0.00	0.00	0.00
	2019	0.00	-0.69	0.69	0.00	0.00	0.00
MANGIM1153							
	2015						
	2017	0.00	-6.86	1.59	5.28	0.00	0.00
	2019	0.00	-8.05	-2.33	10.37	0.00	0.00
MANGIM1154							
	2015						
	2017	-0.23	0.32	-0.09	0.00	0.00	0.00
	2019	2.05	-2.52	-1.18	1.66	0.00	0.00
MANGIM1155							
	2015						
	2017	0.00	-7.78	-0.82	8.59	0.00	0.00
	2019	0.00	-21.01	21.01	0.00	0.00	0.00
MANGIM1156							
	2015						
	2017	-0.19	-11.30	0.06	11.43	0.00	0.00

Plantation ID	Year	MOD.DENSE-FOREST	NON-FOREST	OPEN-FOREST	SCRUB	WATER	Total Area (Ha) (Loss, Gain)
	2019	4.45	-11.30	6.85	0.00	0.00	0.00
MANGIM1157							
	2015						
	2017	0.00	-3.71	-0.70	4.41	0.00	0.00
	2019	0.00	-11.81	11.81	0.00	0.00	0.00
MANGIM1158							
	2015						
	2017	0.00	-4.30	0.00	4.30	0.00	0.00
	2019	0.00	-0.40	0.40	0.00	0.00	0.00
MANGIM1159							
	2015						
	2017	0.21	-30.68	5.49	24.98	0.00	0.00
	2019	1.28	-25.11	2.39	21.45	0.00	0.00
MANGIM1160							
	2015						
	2017	-0.23	-0.22	0.45	0.00	0.00	0.00
	2019	-0.35	-1.83	2.17	0.00	0.00	0.00
MANGIM1161							
	2015						
	2017	0.23	-4.50	0.09	4.17	0.00	0.00
	2019	6.10	-9.27	3.17	0.00	0.00	0.00
MANGIM1162							
	2015						
	2017	0.00	-25.05	0.01	25.04	0.00	0.00
	2019	0.15	-22.05	21.90	0.00	0.00	0.00
MANGIM1163							
	2015						
	2017	0.00	0.00	0.00	0.00	0.00	0.00
	2019	0.00	-1.22	1.22	0.00	0.00	0.00
MANGIM1164							
	2015						
	2017	-0.19	-1.61	3.01	0.00	-1.21	0.00
	2019	0.00	-0.36	1.57	0.00	-1.21	0.00
MANGIM1165							
	2015						
	2017	-0.04	0.00	0.04	0.00	0.00	0.00
	2019	0.00	0.00	0.00	0.00	0.00	0.00
MANGIM1166							
	2015						

Plantation ID	Year	MOD.DENSE-FOREST	NON-FOREST	OPEN-FOREST	SCRUB	WATER	Total Area (Ha) (Loss, Gain)
	2017	0.46	-0.52	0.06	0.00	0.00	0.00
	2019	0.00	-0.49	0.49	0.00	0.00	0.00
MANGIM1167							
	2015						
	2017	0.00	0.00	0.00	0.00	0.00	0.00
	2019	0.00	0.00	0.00	0.00	0.00	0.00
MANGIM1168							
	2015						
	2017	-1.05	2.29	-1.23	0.00	0.00	0.00
	2019	-0.64	0.00	0.64	0.00	0.00	0.00
MANGIM1169							
	2015						
	2017	0.50	0.58	2.20	0.00	-3.28	0.00
	2019	-0.49	0.44	3.32	0.00	-3.28	0.00
MANGIM1170							
	2015						
	2017	-0.21	0.00	0.21	0.00	0.00	0.00
	2019	0.00	0.00	0.00	0.00	0.00	0.00
MANGIM1171							
	2015						
	2017	0.23	0.00	-0.23	0.00	0.00	0.00
	2019	0.00	0.17	-0.17	0.00	0.00	0.00
MANGIM1172							
	2015						
	2017	0.88	0.00	-0.88	0.00	0.00	0.00
	2019	0.69	0.00	-0.69	0.00	0.00	0.00
MANGIM1173							
	2015						
	2017	-0.53	0.00	0.53	0.00	0.00	0.00
	2019	0.00	0.00	0.00	0.00	0.00	0.00
MANGIM1174							
	2015						
	2017	0.00	0.00	0.00	0.00	0.00	0.00
	2019	0.00	0.00	0.00	0.00	0.00	0.00
MANGIM1175							
	2015						
	2017	0.23	0.00	-0.23	0.00	0.00	0.00
	2019	0.00	0.00	0.00	0.00	0.00	0.00
MANGIM1176							

Plantation ID	Year	MOD.DENSE-FOREST	NON-FOREST	OPEN-FOREST	SCRUB	WATER	Total Area (Ha) (Loss, Gain)
	2015						
	2017	-0.19	0.00	0.19	0.00	0.00	0.00
	2019	-0.23	0.00	0.23	0.00	0.00	0.00
MANGIM1177							
	2015						
	2017	-1.27	0.00	1.27	0.00	0.00	0.00
	2019	-1.18	0.00	1.18	0.00	0.00	0.00
MANGIM1178							
	2015						
	2017	0.00	0.00	0.00	0.00	0.00	0.00
	2019	0.00	0.00	0.00	0.00	0.00	0.00
MANGIM1179							
	2015						
	2017	0.00	0.00	0.00	0.00	0.00	0.00
	2019	-0.11	0.00	0.11	0.00	0.00	0.00
MANGIM1180							
	2015						
	2017	0.97	0.00	-0.97	0.00	0.00	0.00
	2019	-0.23	0.00	0.23	0.00	0.00	0.00
MANGIM1181							
	2015						
	2017	1.72	0.00	-1.72	0.00	0.00	0.00
	2019	0.69	0.00	-0.69	0.00	0.00	0.00
MANGIM1182							
	2015						
	2017	-0.21	0.00	0.21	0.00	0.00	0.00
	2019	0.00	0.21	-0.21	0.00	0.00	0.00
MANGIM1183							
	2015						
	2017	-0.25	0.00	0.25	0.00	0.00	0.00
	2019	0.00	0.00	0.00	0.00	0.00	0.00
MANGIM1184							
	2015						
	2017	-0.01	0.00	0.01	0.00	0.00	0.00
	2019	0.00	0.00	0.00	0.00	0.00	0.00
MANGIM1185							
	2015						
	2017	0.18	-0.23	0.05	0.00	0.00	0.00
	2019	0.00	-0.23	0.23	0.00	0.00	0.00

Plantation ID	Year	MOD.DENSE-FOREST	NON-FOREST	OPEN-FOREST	SCRUB	WATER	Total Area (Ha) (Loss, Gain)
MANGIM1186							
	2015						
	2017	0.05	-0.23	0.18	0.00	0.00	0.00
	2019	0.00	-0.23	0.23	0.00	0.00	0.00
MANGIM1187							
	2015						
	2017	-0.02	-0.44	0.46	0.00	0.00	0.00
	2019	0.00	0.00	0.00	0.00	0.00	0.00
MANGIM1188							
	2015						
	2017	0.00	-0.55	0.55	0.00	0.00	0.00
	2019	0.00	-0.18	0.18	0.00	0.00	0.00
MANGIM1189							
	2015						
	2017	0.00	-0.23	0.23	0.00	0.00	0.00
	2019	0.00	-0.08	0.08	0.00	0.00	0.00
MANGIM1190							
	2015						
	2017	0.00	0.21	-0.21	0.00	0.00	0.00
	2019	0.00	0.59	-0.59	0.00	0.00	0.00
MANGIM1191							
	2015						
	2017	0.00	0.00	0.00	0.00	0.00	0.00
	2019	0.00	0.00	0.00	0.00	0.00	0.00
MANGIM1192							
	2015						
	2017	0.00	0.49	-0.49	0.00	0.00	0.00
	2019	0.00	0.88	-0.88	0.00	0.00	0.00
MANGIM1193							
	2015						
	2017	-0.46	-1.83	2.29	0.00	0.00	0.00
	2019	0.00	-1.11	1.11	0.00	0.00	0.00
MANGIM1194							
	2015						
	2017	0.00	-0.11	0.11	0.00	0.00	0.00
	2019	0.00	0.12	-0.12	0.00	0.00	0.00
MANGIM1195							
	2015						
	2017	-0.15	0.00	0.15	0.00	0.00	0.00

Plantation ID	Year	MOD.DENSE-FOREST	NON-FOREST	OPEN-FOREST	SCRUB	WATER	Total Area (Ha) (Loss, Gain)
	2019	0.00	0.00	0.00	0.00	0.00	0.00
MANGIM1196							
	2015						
	2017	0.33	-0.60	0.27	0.00	0.00	0.00
	2019	0.00	-0.21	0.21	0.00	0.00	0.00
MANGIM1197							
	2015						
	2017	0.00	0.00	0.00	0.00	0.00	0.00
	2019	0.00	0.00	0.00	0.00	0.00	0.00
MANGIM1198							
	2015						
	2017	-0.07	0.00	0.07	0.00	0.00	0.00
	2019	0.00	0.00	0.00	0.00	0.00	0.00
MANGIM1199							
	2015						
	2017	-0.31	0.00	0.31	0.00	0.00	0.00
	2019	0.23	0.00	-0.23	0.00	0.00	0.00
MANGIM1200							
	2015						
	2017	0.40	0.00	-0.40	0.00	0.00	0.00
	2019	0.37	0.00	-0.37	0.00	0.00	0.00
MANGIM1201							
	2015						
	2017	0.05	0.00	-0.05	0.00	0.00	0.00
	2019	-0.26	0.00	0.26	0.00	0.00	0.00
MANGIM1202							
	2015						
	2017	0.08	0.00	-0.08	0.00	0.00	0.00
	2019	0.09	0.00	-0.09	0.00	0.00	0.00
MANGIM1203							
	2015						
	2017	-0.87	-0.22	1.09	0.00	0.00	0.00
	2019	-0.23	-0.22	0.45	0.00	0.00	0.00
MANGIM1204							
	2015						
	2017	-0.07	-1.12	1.19	0.00	0.00	0.00
	2019	0.00	-0.37	0.37	0.00	0.00	0.00
MANGIM1205							
	2015						

Plantation ID	Year	MOD.DENSE-FOREST	NON-FOREST	OPEN-FOREST	SCRUB	WATER	Total Area (Ha) (Loss, Gain)
	2017	-0.36	0.00	0.36	0.00	0.00	0.00
	2019	0.00	0.00	0.00	0.00	0.00	0.00
MANGIM1206							
	2015						
	2017	-0.08	0.00	0.08	0.00	0.00	0.00
	2019	0.00	0.00	0.00	0.00	0.00	0.00
MANGIM1207							
	2015						
	2017	-0.28	0.39	-0.11	0.00	0.00	0.00
	2019	0.36	0.00	-0.36	0.00	0.00	0.00
MANGIM1208							
	2015						
	2017	0.00	0.00	0.00	0.00	0.00	0.00
	2019	0.00	0.00	0.00	0.00	0.00	0.00
MANGIM1209							
	2015						
	2017	0.00	-1.18	1.18	0.00	0.00	0.00
	2019	0.00	-1.31	1.31	0.00	0.00	0.00
MANGIM1210							
	2015						
	2017	0.00	-8.59	0.40	8.19	0.00	0.00
	2019	0.00	-7.89	3.93	3.96	0.00	0.00
MANGIM1211							
	2015						
	2017	0.72	-0.15	-0.58	0.00	0.00	0.00
	2019	-0.46	2.17	-1.72	0.00	0.00	0.00
MANGIM1212							
	2015						
	2017	0.00	-6.92	0.00	6.92	0.00	0.00
	2019	0.00	-8.60	0.86	7.75	0.00	0.00
MANGIM1213							
	2015						
	2017	1.28	-0.73	-0.56	0.00	0.00	0.00
	2019	0.08	5.33	-5.41	0.00	0.00	0.00
MANGIM1214							
	2015						
	2017	0.14	0.00	-0.14	0.00	0.00	0.00
	2019	-0.84	4.65	-3.81	0.00	0.00	0.00
MANGIM1215							

Plantation ID	Year	MOD.DENSE-FOREST	NON-FOREST	OPEN-FOREST	SCRUB	WATER	Total Area (Ha) (Loss, Gain)
	2015						
	2017	0.00	-4.31	-0.80	5.12	0.00	0.00
	2019	0.00	-3.36	-0.80	4.17	0.00	0.00
MANGIM1216							
	2015						
	2017	0.00	-1.38	-0.17	1.55	0.00	0.00
	2019	0.00	3.86	-3.86	0.00	0.00	0.00
MANGIM1217							
	2015						
	2017	0.00	0.00	0.00	0.00	0.00	0.00
	2019	0.00	2.92	-2.92	0.00	0.00	0.00
MANGIM1218							
	2015						
	2017	0.56	-0.62	0.07	0.00	0.00	0.00
	2019	-0.69	2.77	-2.08	0.00	0.00	0.00
MANGIM1219							
	2015						
	2017	0.00	2.95	0.90	-3.85	0.00	0.00
	2019	0.00	0.68	3.17	-3.85	0.00	0.00
MANGIM1220							
	2015						
	2017	-0.45	-0.12	0.57	0.00	0.00	0.00
	2019	0.16	-2.05	1.89	0.00	0.00	0.00
MANGIM1221							
	2015						
	2017	-1.45	0.00	1.45	0.00	0.00	0.00
	2019	-3.11	3.11	0.00	0.00	0.00	0.00
MANGIM1222							
	2015						
	2017	-0.14	-0.13	0.27	0.00	0.00	0.00
	2019	-2.30	-0.13	-0.41	2.84	0.00	0.00
MANGIM1223							
	2015						
	2017	0.00	0.78	0.12	-0.90	0.00	0.00
	2019	0.00	-0.34	1.02	-0.68	0.00	0.00
MANGIM1224							
	2015						
	2017	0.00	0.00	0.00	0.00	0.00	0.00
	2019	0.00	0.00	0.00	0.00	0.00	0.00

Plantation ID	Year	MOD.DENSE-FOREST	NON-FOREST	OPEN-FOREST	SCRUB	WATER	Total Area (Ha) (Loss, Gain)
MANGIM1225							
	2015						
	2017	0.00	0.00	0.00	0.00	0.00	0.00
	2019	-0.60	0.00	0.60	0.00	0.00	0.00
MANGIM1226							
	2015						
	2017	0.00	-0.24	0.24	0.00	0.00	0.00
	2019	0.00	2.33	-2.33	0.00	0.00	0.00
MANGIM1227							
	2015						
	2017	0.00	-0.51	-0.79	1.18	0.12	0.00
	2019	0.16	2.62	-2.78	0.00	0.00	0.00
MANGIM1228							
	2015						
	2017	0.00	0.00	0.00	0.00	0.00	0.00
	2019	-5.45	5.22	0.00	0.23	0.00	0.00
MANGIM1229							
	2015						
	2017	2.89	0.00	-1.45	-1.44	0.00	0.00
	2019	7.61	-0.22	-5.96	-1.44	0.00	0.00
MANGIM1230							
	2015						
	2017	-0.21	0.21	0.00	0.00	0.00	0.00
	2019	-3.80	3.80	0.00	0.00	0.00	0.00
MANGIM1231							
	2015						
	2017	0.00	1.06	-0.60	-0.46	0.00	0.00
	2019	0.00	1.06	-0.60	-0.46	0.00	0.00
MANGIM1232							
	2015						
	2017	-0.46	5.58	-5.12	0.00	0.00	0.00
	2019	-1.58	4.48	-2.90	0.00	0.00	0.00
MANGIM1233							
	2015						
	2017	0.00	-1.28	1.28	0.00	0.00	0.00
	2019	0.27	-2.92	2.65	0.00	0.00	0.00
MANGIM1234							
	2015						
	2017	0.00	0.00	0.00	0.00	0.00	0.00

Plantation ID	Year	MOD.DENSE-FOREST	NON-FOREST	OPEN-FOREST	SCRUB	WATER	Total Area (Ha) (Loss, Gain)
	2019	0.00	0.00	0.00	0.00	0.00	0.00
MANGIM1235							
	2015						
	2017	0.00	0.74	-1.06	0.33	0.00	0.00
	2019	0.00	0.28	0.23	-0.51	0.00	0.00
MANGIM1236							
	2015						
	2017	0.00	-0.21	-0.46	0.00	0.68	0.00
	2019	0.00	-0.22	-0.01	0.00	0.23	0.00
MANGIM1237							
	2015						
	2017	0.00	1.44	-1.44	0.00	0.00	0.00
	2019	0.00	1.44	-1.44	0.00	0.00	0.00
MANGIM1238							
	2015						
	2017	-0.65	0.22	0.43	0.00	0.00	0.00
	2019	0.00	0.00	0.00	0.00	0.00	0.00
MANGIM1239							
	2015						
	2017	-0.12	-7.81	1.29	6.64	0.00	0.00
	2019	-0.12	-7.81	1.11	6.82	0.00	0.00
MANGIM1240							
	2015						
	2017	0.00	0.00	0.00	0.00	0.00	0.00
	2019	0.00	0.00	0.00	0.00	0.00	0.00
MANGIM1241							
	2015						
	2017	0.55	0.68	-1.05	-0.19	0.00	0.00
	2019	1.24	-0.17	-0.88	-0.19	0.00	0.00
MANGIM1242							
	2015						
	2017	-0.57	0.00	0.57	0.00	0.00	0.00
	2019	-4.24	7.87	-3.63	0.00	0.00	0.00
MANGIM1243							
	2015						
	2017	0.27	0.54	-0.81	0.00	0.00	0.00
	2019	0.00	-0.53	0.52	0.00	0.00	0.00
MANGIM1244							
	2015						

Plantation ID	Year	MOD.DENSE-FOREST	NON-FOREST	OPEN-FOREST	SCRUB	WATER	Total Area (Ha) (Loss, Gain)
	2017	-0.59	-0.01	0.42	0.00	0.17	0.00
	2019	-0.08	0.04	-0.46	0.50	0.00	0.00
MANGIM1245							
	2015						
	2017	1.15	-0.14	-1.01	0.00	0.00	0.00
	2019	-0.18	1.79	-1.75	0.13	0.00	0.00
MANGIM1246							
	2015						
	2017	-0.47	-0.23	0.70	0.00	0.00	0.00
	2019	0.23	-0.46	0.23	0.00	0.00	0.00
MANGIM1247							
	2015						
	2017	-0.26	-0.73	0.64	0.35	0.00	0.00
	2019	0.06	-0.73	0.23	0.44	0.00	0.00
MANGIM1248							
	2015						
	2017	0.56	1.06	-0.12	-1.51	0.00	0.00
	2019	2.44	-3.69	2.75	-1.51	0.00	0.00
MANGIM1249							
	2015						
	2017	0.00	0.94	-2.52	1.58	0.00	0.00
	2019	0.00	-3.30	3.41	-0.10	0.00	0.00
MANGIM1250							
	2015						
	2017	0.00	0.00	0.00	0.00	0.00	0.00
	2019	-2.13	2.13	0.00	0.00	0.00	0.00
MANGIM1251							
	2015						
	2017	-0.23	0.23	0.00	0.00	0.00	0.00
	2019	-0.27	-1.67	1.94	0.00	0.00	0.00
MANGIM1252							
	2015						
	2017	-0.15	0.46	-0.31	0.00	0.00	0.00
	2019	0.66	-0.77	0.12	0.00	0.00	0.00
MANGIM1253							
	2015						
	2017	0.00	-0.60	0.00	0.60	0.00	0.00
	2019	0.00	-0.67	0.00	0.67	0.00	0.00
MANGIM1254							

Plantation ID	Year	MOD.DENSE-FOREST	NON-FOREST	OPEN-FOREST	SCRUB	WATER	Total Area (Ha) (Loss, Gain)
	2015						
	2017	0.00	-1.33	0.23	1.10	0.00	0.00
	2019	0.00	0.83	-0.19	-0.64	0.00	0.00
MANGIM1255							
	2015						
	2017	0.00	-0.65	3.37	-2.72	0.00	0.00
	2019	0.00	1.28	2.42	-3.71	0.00	0.00
MANGIM1256							
	2015						
	2017	0.00	-0.73	0.73	0.00	0.00	0.00
	2019	0.00	-0.50	0.50	0.00	0.00	0.00
MANGIM1257							
	2015						
	2017	-0.85	0.55	0.45	-0.15	0.00	0.00
	2019	0.17	0.77	1.00	-1.94	0.00	0.00
MANGIM1258							
	2015						
	2017	0.00	-1.41	0.87	0.55	0.00	0.00
	2019	1.56	-0.99	-1.66	1.10	0.00	0.00
MANGIM1259							
	2015						
	2017	1.04	0.00	-0.38	-0.66	0.00	0.00
	2019	3.61	0.00	-2.95	-0.66	0.00	0.00
MANGIM1260							
	2015						
	2017	0.81	0.00	0.04	-0.85	0.00	0.00
	2019	-7.03	0.00	7.89	-0.85	0.00	0.00
MANGIM1261							
	2015						
	2017	-0.37	0.00	2.55	-2.17	0.00	0.00
	2019	1.50	0.00	0.68	-2.17	0.00	0.00
MANGIM1262							
	2015						
	2017	0.00	0.61	0.19	-0.81	0.00	0.00
	2019	0.00	2.01	-1.20	-0.81	0.00	0.00
MANGIM1263							
	2015						
	2017	0.00	-0.96	0.00	0.00	0.96	0.00
	2019	0.00	0.00	0.00	0.00	0.00	0.00

Plantation ID	Year	MOD.DENSE-FOREST	NON-FOREST	OPEN-FOREST	SCRUB	WATER	Total Area (Ha) (Loss, Gain)
MANGIM1264							
	2015						
	2017	0.00	2.19	-1.29	-0.90	0.00	0.00
	2019	0.00	-2.28	-1.29	3.57	0.00	0.00
MANGIM1265							
	2015						
	2017	0.00	0.00	0.00	0.00	0.00	0.00
	2019	0.00	0.00	0.00	0.00	0.00	0.00
MANGIM1266							
	2015						
	2017	-0.14	0.45	-0.31	0.00	0.00	0.00
	2019	0.05	-1.52	1.48	0.00	0.00	0.00
MANGIM1267							
	2015						
	2017	0.00	0.00	0.00	0.00	0.00	0.00
	2019	0.00	0.00	0.00	0.00	0.00	0.00
MANGIM1268							
	2015						
	2017	0.00	-1.92	0.00	1.92	0.00	0.00
	2019	0.00	-0.61	0.00	0.61	0.00	0.00
MANGIM1269							
	2015						
	2017	0.00	-1.18	0.36	0.81	0.00	0.00
	2019	0.00	-1.07	1.90	-0.82	0.00	0.00
MANGIM1270							
	2015						
	2017	0.00	0.00	0.00	0.00	0.00	0.00
	2019	0.00	0.00	0.00	0.00	0.00	0.00
MANGIM1271							
	2015						
	2017	6.28	0.00	-6.16	-0.12	0.00	0.00
	2019	1.86	0.22	-1.97	-0.11	0.00	0.00
MANGIM1272							
	2015						
	2017	0.47	-0.51	2.92	-2.87	0.00	0.00
	2019	-0.16	3.78	-2.13	-1.49	0.00	0.00
MANGIM1273							
	2015						
	2017	0.00	0.58	1.98	-2.56	0.00	0.00

Plantation ID	Year	MOD.DENSE-FOREST	NON-FOREST	OPEN-FOREST	SCRUB	WATER	Total Area (Ha) (Loss, Gain)
	2019	0.00	-1.53	2.08	-0.55	0.00	0.00
MANGIM1274							
	2015						
	2017	4.92	0.00	-4.92	0.00	0.00	0.00
	2019	7.95	-0.23	-7.73	0.00	0.00	0.00
MANGIM1275							
	2015						
	2017	0.00	0.23	-0.64	0.41	0.00	0.00
	2019	3.42	-0.89	-1.20	-1.33	0.00	0.00
MANGIM1276							
	2015						
	2017	0.00	0.00	0.00	0.00	0.00	0.00
	2019	0.00	0.00	0.00	0.00	0.00	0.00
MANGIM1277							
	2015						
	2017	0.00	0.00	0.00	0.00	0.00	0.00
	2019	0.00	0.00	0.00	0.00	0.00	0.00
MANGIM1278							
	2015						
	2017	0.00	0.60	-1.32	0.71	0.00	0.00
	2019	0.00	-4.81	5.55	-0.74	0.00	0.00
MANGIM1279							
	2015						
	2017	0.00	-0.06	3.62	-3.56	0.00	0.00
	2019	0.00	1.67	2.38	-4.05	0.00	0.00
MANGIM1280							
	2015						
	2017	0.00	1.06	-0.54	-0.53	0.00	0.00
	2019	0.00	-1.88	-1.16	3.05	0.00	0.00
MANGIM1281							
	2015						
	2017	1.02	-0.04	1.28	-2.26	0.00	0.00
	2019	-0.95	2.31	0.90	-2.26	0.00	0.00
MANGIM1282							
	2015						
	2017	0.00	-0.61	0.62	0.00	0.00	0.00
	2019	0.00	0.26	1.13	-1.38	0.00	0.00
MANGIM1283							
	2015						

Plantation ID	Year	MOD.DENSE-FOREST	NON-FOREST	OPEN-FOREST	SCRUB	WATER	Total Area (Ha) (Loss, Gain)
	2017	0.00	-1.00	2.68	-1.68	0.00	0.00
	2019	0.00	1.74	0.55	-2.29	0.00	0.00
MANGIM1284							
	2015						
	2017	0.00	-0.64	1.91	-1.27	0.00	0.00
	2019	0.00	3.15	1.14	-4.29	0.00	0.00
MANGIM1285							
	2015						
	2017	0.00	0.29	0.16	-0.45	0.00	0.00
	2019	0.00	-0.53	1.14	-0.61	0.00	0.00
MANGIM1286							
	2015						
	2017	0.00	-6.53	2.18	4.35	0.00	0.00
	2019	0.00	-9.24	4.16	5.08	0.00	0.00
MANGIM1287							
	2015						
	2017	0.00	-7.27	1.04	6.23	0.00	0.00
	2019	0.00	-5.32	0.00	5.32	0.00	0.00
MANGIM1288							
	2015						
	2017	-0.55	-0.24	0.79	0.00	0.00	0.00
	2019	-0.69	-0.68	-0.15	1.52	0.00	0.00
MANGIM1289							
	2015						
	2017	0.00	0.57	0.00	0.00	0.00	0.57
	2019	0.00	-0.23	0.23	0.00	0.00	0.00
MANGIM1290							
	2015						
	2017	0.00	-5.79	4.41	1.38	0.00	0.00
	2019	-0.46	-1.70	3.75	-1.59	0.00	0.00
MANGIM1291							
	2015						
	2017	0.00	0.58	0.99	-1.56	0.00	0.00
	2019	0.00	3.87	-2.30	-1.56	0.00	0.00
MANGIM1292							
	2015						
	2017	0.00	-0.17	0.00	0.17	0.00	0.00
	2019	0.00	-4.82	2.29	2.53	0.00	0.00
MANGIM1293							

Plantation ID	Year	MOD.DENSE-FOREST	NON-FOREST	OPEN-FOREST	SCRUB	WATER	Total Area (Ha) (Loss, Gain)
	2015						
	2017	0.37	0.28	-0.65	0.00	0.00	0.00
	2019	-2.55	-0.12	2.67	0.00	0.00	0.00
MANGIM1294							
	2015						
	2017	0.00	0.62	-0.62	0.00	0.00	0.00
	2019	0.00	-0.88	0.88	0.00	0.00	0.00
MANGIM1295							
	2015						
	2017	0.00	0.00	0.00	0.00	0.00	0.00
	2019	0.00	0.00	0.00	0.00	0.00	0.00
MANGIM1296							
	2015						
	2017	0.00	-0.95	1.19	-0.24	0.00	0.00
	2019	0.00	1.02	-0.15	-0.87	0.00	0.00
MANGIM1297							
	2015						
	2017	0.00	-0.39	0.39	0.00	0.00	0.00
	2019	0.00	-2.31	0.19	2.12	0.00	0.00
MANGIM1298							
	2015						
	2017	0.00	-3.38	-2.88	6.26	0.00	0.00
	2019	1.33	-14.84	13.51	0.00	0.00	0.00
MANGIM1299							
	2015						
	2017	0.30	0.00	-0.30	0.00	0.00	0.00
	2019	-0.64	0.00	0.64	0.00	0.00	0.00
MANGIM1300							
	2015						
	2017	-0.47	0.00	0.47	0.00	0.00	0.00
	2019	3.44	0.00	-3.44	0.00	0.00	0.00
MANGIM1301							
	2015						
	2017	-1.56	-0.64	1.56	0.64	0.00	0.00
	2019	-3.40	-0.64	4.04	0.00	0.00	0.00
MANGIM1302							
	2015						
	2017	-0.24	-6.66	-0.43	7.32	0.00	0.00
	2019	0.06	-4.69	4.63	0.00	0.00	0.00

Plantation ID	Year	MOD.DENSE-FOREST	NON-FOREST	OPEN-FOREST	SCRUB	WATER	Total Area (Ha) (Loss, Gain)
MANGIM1303							
	2015						
	2017	-0.12	0.00	0.12	0.00	0.00	0.00
	2019	0.71	0.00	-0.71	0.00	0.00	0.00
MANGIM1304							
	2015						
	2017	0.00	-22.03	0.37	21.67	0.00	0.00
	2019	0.00	-23.90	23.90	0.00	0.00	0.00
MANGIM1305							
	2015						
	2017	0.00	1.26	-1.26	0.00	0.00	0.00
	2019	0.00	3.38	-3.38	0.00	0.00	0.00
MANGIM1306							
	2015						
	2017	0.00	0.12	-0.12	0.00	0.00	0.00
	2019	0.00	1.98	-1.98	0.00	0.00	0.00
MANGIM1307							
	2015						
	2017	-0.61	0.00	0.61	0.00	0.00	0.00
	2019	1.85	17.72	-19.57	0.00	0.00	0.00
MANGIM1308							
	2015						
	2017	0.38	0.00	-0.38	0.00	0.00	0.00
	2019	-2.60	17.26	-14.66	0.00	0.00	0.00
MANGIM1309							
	2015						
	2017	0.00	0.06	-0.06	0.00	0.00	0.00
	2019	0.00	-2.01	2.01	0.00	0.00	0.00
MANGIM1310							
	2015						
	2017	-0.76	2.03	-1.27	0.00	0.00	0.00
	2019	2.74	11.26	-14.01	0.00	0.00	0.00
MANGIM1311							
	2015						
	2017	0.00	0.46	-0.46	0.00	0.00	0.00
	2019	0.00	0.98	-0.98	0.00	0.00	0.00
MANGIM1312							
	2015						
	2017	0.00	-8.11	-0.93	9.04	0.00	0.00

Plantation ID	Year	MOD.DENSE-FOREST	NON-FOREST	OPEN-FOREST	SCRUB	WATER	Total Area (Ha) (Loss, Gain)
	2019	0.00	3.09	-3.09	0.00	0.00	0.00
MANGIM1313							
	2015						
	2017	0.00	-0.42	5.20	-4.78	0.00	0.00
	2019	-0.62	6.06	-0.67	-4.78	0.00	0.00
MANGIM1314							
	2015						
	2017	0.00	0.00	8.71	-8.71	0.00	0.00
	2019	-0.26	4.33	4.64	-8.71	0.00	0.00
MANGIM1315							
	2015						
	2017	0.31	0.01	-0.31	0.00	0.00	0.00
	2019	0.80	9.30	-10.10	0.00	0.00	0.00
MANGIM1316							
	2015						
	2017	0.00	0.00	4.46	-4.46	0.00	0.00
	2019	0.00	7.34	-2.87	-4.46	0.00	0.00
MANGIM1317							
	2015						
	2017	0.00	0.00	0.00	0.00	0.00	0.00
	2019	-0.06	0.00	0.00	0.06	0.00	0.00
MANGIM1318							
	2015						
	2017	-5.77	15.39	-9.62	0.00	0.00	0.00
	2019	-5.43	0.00	-11.72	17.14	0.00	0.00
MANGIM1319							
	2015						
	2017	-2.07	25.46	-27.72	4.34	0.00	0.00
	2019	13.20	-7.36	-29.08	23.24	0.00	0.00
MANGIM1320							
	2015						
	2017	0.25	0.00	-0.25	0.00	0.00	0.00
	2019	0.30	0.23	-0.53	0.00	0.00	0.00
MANGIM1321							
	2015						
	2017	1.50	0.00	-1.50	0.00	0.00	0.00
	2019	-3.89	2.90	0.99	0.00	0.00	0.00
MANGIM1322							
	2015						

Plantation ID	Year	MOD.DENSE-FOREST	NON-FOREST	OPEN-FOREST	SCRUB	WATER	Total Area (Ha) (Loss, Gain)
	2017	-0.19	0.00	0.19	0.00	0.00	0.00
	2019	-6.16	9.04	-2.88	0.00	0.00	0.00
MANGIM1323							
	2015						
	2017	0.87	0.00	-0.87	0.00	0.00	0.00
	2019	3.14	0.00	-3.14	0.00	0.00	0.00
MANGIM1324							
	2015						
	2017	14.08	-8.14	-15.21	9.26	0.00	0.00
	2019	13.81	-8.49	-5.32	0.00	0.00	0.00
MANGIM1325							
	2015						
	2017	5.90	-23.11	-7.49	24.70	0.00	0.00
	2019	18.92	-30.66	4.72	7.01	0.00	0.00
MANGIM1326							
	2015						
	2017	-0.46	-4.37	0.78	4.05	0.00	0.00
	2019	0.67	-4.37	3.70	0.00	0.00	0.00
MANGIM1327							
	2015						
	2017	-0.33	0.13	-0.49	0.69	0.00	0.00
	2019	-0.33	0.35	-0.02	0.00	0.00	0.00
MANGIM1328							
	2015						
	2017	0.16	-4.79	0.27	4.36	0.00	0.00
	2019	-0.23	-4.79	2.90	2.12	0.00	0.00
MANGIM1329							
	2015						
	2017	0.00	-5.33	3.65	1.68	0.00	0.00
	2019	0.00	-5.33	3.45	1.88	0.00	0.00
MANGIM1330							
	2015						
	2017	-1.56	-9.94	0.00	11.50	0.00	0.00
	2019	5.61	-6.48	4.88	-4.01	0.00	0.00
MANGIM1331							
	2015						
	2017	-0.23	-5.98	0.23	5.98	0.00	0.00
	2019	-3.81	-7.40	11.22	0.00	0.00	0.00
MANGIM1332							

Plantation ID	Year	MOD.DENSE-FOREST	NON-FOREST	OPEN-FOREST	SCRUB	WATER	Total Area (Ha) (Loss, Gain)
	2015						
	2017	0.23	-14.90	1.18	13.48	0.00	0.00
	2019	-0.23	-14.90	15.13	0.00	0.00	0.00
MANGIM1333							
	2015						
	2017	-5.87	12.96	-7.09	0.00	0.00	0.00
	2019	-12.44	0.00	-4.81	17.25	0.00	0.00
MANGIM1334							
	2015						
	2017	-1.22	0.00	1.22	0.00	0.00	0.00
	2019	1.59	1.85	-3.44	0.00	0.00	0.00
MANGIM1335							
	2015						
	2017	0.19	0.00	-0.19	0.00	0.00	0.00
	2019	2.94	6.72	-9.66	0.00	0.00	0.00
MANGIM1336							
	2015						
	2017	-16.69	16.37	0.32	0.00	0.00	0.00
	2019	-9.65	0.00	9.65	0.00	0.00	0.00
MANGIM1337							
	2015						
	2017	-0.55	-1.23	1.77	0.00	0.00	0.00
	2019	2.53	-7.02	4.48	0.00	0.00	0.00
MANGIM1338							
	2015						
	2017	-0.17	1.39	-1.22	0.00	0.00	0.00
	2019	-9.15	10.97	-1.82	0.00	0.00	0.00
MANGIM1339							
	2015						
	2017	-2.53	-8.82	1.63	9.73	0.00	0.00
	2019	-2.53	-4.97	7.05	0.45	0.00	0.00
MANGIM1340							
	2015						
	2017	-2.25	1.56	0.69	0.00	0.00	0.00
	2019	-1.88	6.54	-4.66	0.00	0.00	0.00
MANGIM1341							
	2015						
	2017	0.00	-16.29	0.29	16.00	0.00	0.00
	2019	0.00	-14.35	5.99	8.36	0.00	0.00

Plantation ID	Year	MOD.DENSE-FOREST	NON-FOREST	OPEN-FOREST	SCRUB	WATER	Total Area (Ha) (Loss, Gain)
MANGIM1342							
	2015						
	2017	0.69	-35.67	0.17	34.80	0.00	0.00
	2019	-0.42	-42.86	4.63	38.65	0.00	0.00
MANGIM1343							
	2015						
	2017	-0.63	1.03	-0.40	0.00	0.00	0.00
	2019	-0.63	-0.67	1.29	0.00	0.00	0.00
MANGIM1344							
	2015						
	2017	-0.18	0.00	0.18	0.00	0.00	0.00
	2019	2.02	1.95	-3.96	0.00	0.00	0.00
MANGIM1345							
	2015						
	2017	0.00	-0.69	0.24	0.45	0.00	0.00
	2019	0.00	-0.24	0.24	0.00	0.00	0.00
MANGIM1346							
	2015						
	2017	0.00	-1.83	0.81	1.02	0.00	0.00
	2019	0.00	-5.56	5.56	0.00	0.00	0.00
MANGIM1347							
	2015						
	2017	0.44	-0.69	-0.42	0.67	0.00	0.00
	2019	3.34	5.61	-8.94	0.00	0.00	0.00
MANGIM1348							
	2015						
	2017	0.46	-0.92	-0.92	1.38	0.00	0.00
	2019	0.53	-1.56	1.03	0.00	0.00	0.00
MANGIM1349							
	2015						
	2017	-0.18	-1.22	1.40	0.00	0.00	0.00
	2019	-0.18	-3.30	3.48	0.00	0.00	0.00
MANGIM1350							
	2015						
	2017	0.16	-3.32	-0.46	3.63	0.00	0.00
	2019	4.56	-5.61	0.82	0.23	0.00	0.00
MANGIM1351							
	2015						
	2017	0.92	0.00	-0.92	0.00	0.00	0.00

Plantation ID	Year	MOD.DENSE-FOREST	NON-FOREST	OPEN-FOREST	SCRUB	WATER	Total Area (Ha) (Loss, Gain)
	2019	-1.61	0.72	0.89	0.00	0.00	0.00
MANGIM1352							
	2015						
	2017	0.07	-0.16	0.09	0.00	0.00	0.00
	2019	-0.98	7.95	-6.97	0.00	0.00	0.00
MANGIM1353							
	2015						
	2017	0.15	0.00	-0.15	0.00	0.00	0.00
	2019	-32.42	36.46	-4.04	0.00	0.00	0.00
MANGIM1354							
	2015						
	2017	-2.83	2.06	0.49	0.28	0.00	0.00
	2019	-2.83	2.87	0.19	-0.24	0.00	0.00
MANGIM1355							
	2015						
	2017	0.12	0.00	-0.12	0.00	0.00	0.00
	2019	3.28	0.00	-3.28	0.00	0.00	0.00
MANGIM1356							
	2015						
	2017	1.30	0.00	-1.30	0.00	0.00	0.00
	2019	-2.73	3.21	-0.48	0.00	0.00	0.00
MANGIM1357							
	2015						
	2017	-1.94	1.00	0.94	0.00	0.00	0.00
	2019	0.40	-0.89	1.90	-1.41	0.00	0.00
MANGIM1358							
	2015						
	2017	-0.57	0.26	0.31	0.00	0.00	0.00
	2019	-1.51	2.90	-1.39	0.00	0.00	0.00
MANGIM1359							
	2015						
	2017	-1.09	1.45	-0.36	0.00	0.00	0.00
	2019	-0.06	-2.33	1.57	0.82	0.00	0.00
MANGIM1360							
	2015						
	2017	-2.83	-0.17	3.22	-0.22	0.00	0.00
	2019	-0.08	0.97	-1.56	0.68	0.00	0.00
MANGIM1361							
	2015						

Plantation ID	Year	MOD.DENSE-FOREST	NON-FOREST	OPEN-FOREST	SCRUB	WATER	Total Area (Ha) (Loss, Gain)
	2017	-1.44	-2.57	-0.55	4.56	0.00	0.00
	2019	3.43	-2.02	0.72	-2.13	0.00	0.00
MANGIM1362							
	2015						
	2017	0.00	0.41	-0.41	0.00	0.00	0.00
	2019	0.00	1.06	-1.06	0.00	0.00	0.00
MANGIM1363							
	2015						
	2017	-7.51	2.05	4.84	0.63	0.00	0.00
	2019	-7.51	8.28	-0.19	-0.57	0.00	0.00
MANGIM1364							
	2015						
	2017	0.00	3.46	-3.58	0.12	0.00	0.00
	2019	0.00	1.32	-1.32	0.00	0.00	0.00
MANGIM1365							
	2015						
	2017	4.18	0.00	-4.53	0.36	0.00	0.00
	2019	-5.51	0.41	5.10	0.00	0.00	0.00
MANGIM1366							
	2015						
	2017	0.00	0.03	-0.03	0.00	0.00	0.00
	2019	0.00	0.60	-0.60	0.00	0.00	0.00
MANGIM1367							
	2015						
	2017	1.50	0.00	-1.60	0.10	0.00	0.00
	2019	-3.11	0.38	2.73	0.00	0.00	0.00
MANGIM1368							
	2015						
	2017	0.00	0.00	0.00	0.00	0.00	0.00
	2019	0.00	0.00	0.00	0.00	0.00	0.00
MANGIM1369							
	2015						
	2017	0.13	0.28	1.84	-2.25	0.00	0.00
	2019	1.39	1.05	-0.19	-2.25	0.00	0.00
MANGIM1370							
	2015						
	2017	0.00	-0.84	1.76	-0.92	0.00	0.00
	2019	0.00	-3.51	4.46	-0.95	0.00	0.00
MANGIM1371							

Plantation ID	Year	MOD.DENSE-FOREST	NON-FOREST	OPEN-FOREST	SCRUB	WATER	Total Area (Ha) (Loss, Gain)
	2015						
	2017	1.50	0.00	-0.35	-1.15	0.00	0.00
	2019	4.22	0.00	-3.07	-1.15	0.00	0.00
MANGIM1372							
	2015						
	2017	0.26	0.23	2.69	-3.18	0.00	0.00
	2019	-0.69	0.00	3.87	-3.18	0.00	0.00
MANGIM1373							
	2015						
	2017	0.00	0.00	0.00	0.00	0.00	0.00
	2019	0.00	0.00	0.00	0.00	0.00	0.00
MANGIM1374							
	2015						
	2017	0.41	0.00	-0.41	0.00	0.00	0.00
	2019	0.00	0.00	0.00	0.00	0.00	0.00
MANGIM1375							
	2015						
	2017	-0.43	0.00	2.23	-1.80	0.00	0.00
	2019	0.95	0.00	0.85	-1.80	0.00	0.00
MANGIM1376							
	2015						
	2017	0.00	0.00	0.36	-0.36	0.00	0.00
	2019	0.00	0.00	-0.10	0.10	0.00	0.00
MANGIM1377							
	2015						
	2017	0.00	0.00	0.23	-0.23	0.00	0.00
	2019	-0.15	0.00	0.39	-0.23	0.00	0.00
MANGIM1378							
	2015						
	2017	0.00	-0.46	0.46	0.00	0.00	0.00
	2019	0.00	-0.12	-1.11	1.23	0.00	0.00
MANGIM1379							
	2015						
	2017	0.00	8.18	-4.29	-3.89	0.00	0.00
	2019	0.00	8.58	-4.69	-3.89	0.00	0.00
MANGIM1380							
	2015						
	2017	-1.37	1.44	1.02	-1.08	0.00	0.00
	2019	-1.37	3.93	-1.48	-1.08	0.00	0.00

Plantation ID	Year	MOD.DENSE-FOREST	NON-FOREST	OPEN-FOREST	SCRUB	WATER	Total Area (Ha) (Loss, Gain)
MANGIM1381							
	2015						
	2017	0.23	0.02	0.76	-1.01	0.00	0.00
	2019	0.51	-2.03	2.53	-1.01	0.00	0.00
MANGIM1382							
	2015						
	2017	0.05	-0.51	0.46	0.00	0.00	0.00
	2019	0.44	-0.58	0.15	0.00	0.00	0.00
MANGIM1384							
	2015						
	2017	0.00	0.00	0.00	0.00	0.00	0.00
	2019	0.00	0.00	0.00	0.00	0.00	0.00
MANGIM1385							
	2015						
	2017	0.00	0.00	1.50	-1.50	0.00	0.00
	2019	1.37	0.00	0.14	-1.50	0.00	0.00
MANGIM1386							
	2015						
	2017	0.69	0.00	-0.69	0.00	0.00	0.00
	2019	-0.46	0.00	0.46	0.00	0.00	0.00
MANGIM1387							
	2015						
	2017	0.00	-4.14	2.30	1.84	0.00	0.00
	2019	0.00	-7.84	7.80	0.04	0.00	0.00
MANGIM1388							
	2015						
	2017	0.00	0.00	0.00	0.00	0.00	0.00
	2019	0.00	0.00	0.00	0.00	0.00	0.00
MANGIM1389							
	2015						
	2017	0.00	0.15	-0.15	0.00	0.00	0.00
	2019	0.00	-2.15	2.15	0.00	0.00	0.00
MANGIM1390							
	2015						
	2017	-0.13	0.12	0.01	0.00	0.00	0.00
	2019	-0.22	0.37	-0.15	0.00	0.00	0.00
MANGIM1391							
	2015						
	2017	0.00	-0.57	0.57	0.00	0.00	0.00

Plantation ID	Year	MOD.DENSE-FOREST	NON-FOREST	OPEN-FOREST	SCRUB	WATER	Total Area (Ha) (Loss, Gain)
	2019	0.00	0.00	0.00	0.00	0.00	0.00
MANGIM1392							
	2015						
	2017	-1.01	0.00	2.00	-0.99	0.00	0.00
	2019	0.24	0.00	-0.16	-0.08	0.00	0.00
MANGIM1393							
	2015						
	2017	0.00	-0.44	0.43	0.02	0.00	0.00
	2019	0.00	0.27	1.81	-2.08	0.00	0.00
MANGIM1394							
	2015						
	2017	-0.58	0.47	0.12	0.00	0.00	0.00
	2019	-1.67	-1.07	2.74	0.00	0.00	0.00
MANGIM1395							
	2015						
	2017	-0.16	0.20	-0.04	0.00	0.00	0.00
	2019	2.08	0.27	-2.36	0.00	0.00	0.00
MANGIM1396							
	2015						
	2017	-0.35	0.91	-0.56	0.00	0.00	0.00
	2019	-0.02	0.56	-0.54	0.00	0.00	0.00
MANGIM1397							
	2015						
	2017	0.26	0.00	-0.26	0.00	0.00	0.00
	2019	4.43	0.00	-4.43	0.00	0.00	0.00
MANGIM1398							
	2015						
	2017	-0.24	37.09	-4.45	-32.41	0.00	0.00
	2019	6.63	35.31	6.62	-48.56	0.00	0.00
MANGIM1399							
	2015						
	2017	-0.15	0.00	-0.37	0.52	0.00	0.00
	2019	2.01	0.00	-2.38	0.37	0.00	0.00
MANGIM1400							
	2015						
	2017	-0.47	0.00	-0.45	0.91	0.00	0.00
	2019	1.14	0.00	-1.28	0.13	0.00	0.00
MANGIM1401							
	2015						

Plantation ID	Year	MOD.DENSE-FOREST	NON-FOREST	OPEN-FOREST	SCRUB	WATER	Total Area (Ha) (Loss, Gain)
	2017	0.34	0.00	0.49	-0.83	0.00	0.00
	2019	-0.74	0.00	1.57	-0.83	0.00	0.00
MANGIM1402							
	2015						
	2017	0.00	1.04	0.00	-1.04	0.00	0.00
	2019	0.00	0.00	1.04	-1.04	0.00	0.00
MANGIM1403							
	2015						
	2017	0.00	0.00	0.00	0.00	0.00	0.00
	2019	2.07	5.36	-7.43	0.00	0.00	0.00
MANGIM1404							
	2015						
	2017	-1.31	1.31	0.02	-0.02	0.00	0.00
	2019	-5.55	4.66	0.91	-0.02	0.00	0.00
MANGIM1405							
	2015						
	2017	-2.34	0.23	2.11	0.00	0.00	0.00
	2019	-2.58	0.79	1.80	0.00	0.00	0.00
MANGIM1406							
	2015						
	2017	0.46	-0.17	1.49	-1.78	0.00	0.00
	2019	0.38	-0.17	1.57	-1.78	0.00	0.00
MANGIM1407							
	2015						
	2017	0.11	0.00	0.50	-0.44	-0.17	0.00
	2019	-2.04	3.08	-0.43	-0.44	-0.17	0.00
MANGIM1408							
	2015						
	2017	3.19	-0.15	-2.74	0.00	-0.31	0.00
	2019	-0.68	2.17	-1.18	0.00	-0.31	0.00
MANGIM1409							
	2015						
	2017	1.24	0.66	-1.32	-0.58	0.00	0.00
	2019	0.39	-0.29	0.48	-0.58	0.00	0.00
MANGIM1410							
	2015						
	2017	0.25	0.00	2.90	-3.15	0.00	0.00
	2019	-0.58	0.00	3.73	-3.15	0.00	0.00
MANGIM1411							

Plantation ID	Year	MOD.DENSE-FOREST	NON-FOREST	OPEN-FOREST	SCRUB	WATER	Total Area (Ha) (Loss, Gain)
	2015						
	2017	0.00	0.00	0.44	-0.44	0.00	0.00
	2019	0.00	0.00	0.44	-0.44	0.00	0.00
MANGIM1412							
	2015						
	2017	0.95	0.00	-0.95	0.00	0.00	0.00
	2019	0.00	0.00	0.00	0.00	0.00	0.00
MANGIM1413							
	2015						
	2017	2.70	0.00	-2.70	0.00	0.00	0.00
	2019	2.61	0.00	-2.61	0.00	0.00	0.00
MANGIM1414							
	2015						
	2017	-0.43	0.07	0.36	0.00	0.00	0.00
	2019	-0.84	0.24	0.60	0.00	0.00	0.00
MANGIM1415							
	2015						
	2017	-0.71	-0.68	1.39	0.00	0.00	0.00
	2019	0.65	2.05	-2.70	0.00	0.00	0.00
MANGIM1416							
	2015						
	2017	0.52	0.00	-0.52	0.00	0.00	0.00
	2019	-1.46	2.82	-1.36	0.00	0.00	0.00
MANGIM1417							
	2015						
	2017	0.61	-0.12	11.92	-12.41	0.00	0.00
	2019	0.46	0.75	11.21	-12.41	0.00	0.00
MANGIM1418							
	2015						
	2017	0.00	0.46	3.09	-3.55	0.00	0.00
	2019	0.00	-0.09	3.84	-3.74	0.00	0.00
MANGIM1419							
	2015						
	2017	0.00	0.00	1.94	-1.94	0.00	0.00
	2019	0.00	0.00	1.94	-1.94	0.00	0.00
MANGIM1420							
	2015						
	2017	17.89	-1.53	-16.35	0.00	0.00	0.00
	2019	13.59	2.10	-15.70	0.00	0.00	0.00

Plantation ID	Year	MOD.DENSE-FOREST	NON-FOREST	OPEN-FOREST	SCRUB	WATER	Total Area (Ha) (Loss, Gain)
MANGIM1421							
	2015						
	2017	0.58	-1.39	0.81	0.00	0.00	0.00
	2019	-1.88	-0.87	2.75	0.00	0.00	0.00
MANGIM1422							
	2015						
	2017	1.04	-0.72	-0.32	0.00	0.00	0.00
	2019	-1.44	-0.28	1.72	0.00	0.00	0.00
MANGIM1423							
	2015						
	2017	0.04	0.69	-0.73	0.00	0.00	0.00
	2019	5.65	0.68	-6.33	0.00	0.00	0.00
MANGIM1424							
	2015						
	2017	0.00	2.18	-0.23	0.00	-1.95	0.00
	2019	0.00	1.72	0.23	0.00	-1.95	0.00
MANGIM1425							
	2015						
	2017	0.03	0.00	-0.03	0.00	0.00	0.00
	2019	0.00	-0.11	0.11	0.00	0.00	0.00
MANGIM1426							
	2015						
	2017	0.00	0.21	-0.21	0.00	0.00	0.00
	2019	0.00	-0.23	0.23	0.00	0.00	0.00
MANGIM1427							
	2015						
	2017	0.19	-0.90	0.72	0.00	0.00	0.00
	2019	0.00	-0.37	0.37	0.00	0.00	0.00
MANGIM1428							
	2015						
	2017	0.00	-0.17	-1.01	1.18	0.00	0.00
	2019	0.00	6.17	-4.68	-1.49	0.00	0.00
MANGIM1429							
	2015						
	2017	0.00	0.99	0.00	-0.99	0.00	0.00
	2019	0.00	-2.77	0.00	2.77	0.00	0.00
MANGIM1430							
	2015						
	2017	0.00	1.07	-1.07	0.00	0.00	0.00

Plantation ID	Year	MOD.DENSE-FOREST	NON-FOREST	OPEN-FOREST	SCRUB	WATER	Total Area (Ha) (Loss, Gain)
	2019	0.00	-2.21	2.21	0.00	0.00	0.00
MANGIM1431							
	2015						
	2017	0.00	-0.21	0.39	-0.18	0.00	0.00
	2019	0.00	-0.44	0.42	0.02	0.00	0.00
MANGIM1432							
	2015						
	2017	0.00	0.43	0.00	-0.43	0.00	0.00
	2019	0.00	-0.85	0.00	0.85	0.00	0.00
MANGIM1433							
	2015						
	2017	0.00	0.12	-0.12	0.00	0.00	0.00
	2019	0.00	0.31	-0.31	0.00	0.00	0.00
MANGIM1434							
	2015						
	2017	-0.90	0.00	0.90	0.00	0.00	0.00
	2019	-2.31	0.00	2.31	0.00	0.00	0.00
MANGIM1435							
	2015						
	2017	-0.60	-0.15	0.75	0.00	0.00	0.00
	2019	-1.47	0.08	1.38	0.00	0.00	0.00
MANGIM1436							
	2015						
	2017	-0.90	0.00	0.90	0.00	0.00	0.00
	2019	0.30	0.00	-0.30	0.00	0.00	0.00
MANGIM1437							
	2015						
	2017	0.00	0.00	0.00	0.00	0.00	0.00
	2019	0.00	0.00	0.00	0.00	0.00	0.00
MANGIM1438							
	2015						
	2017	0.00	1.41	-1.41	0.00	0.00	0.00
	2019	0.00	2.20	-2.20	0.00	0.00	0.00
MANGIM1439							
	2015						
	2017	0.00	0.95	-2.30	1.35	0.00	0.00
	2019	0.00	1.66	-2.27	0.61	0.00	0.00
MANGIM1440							
	2015						

Plantation ID	Year	MOD.DENSE-FOREST	NON-FOREST	OPEN-FOREST	SCRUB	WATER	Total Area (Ha) (Loss, Gain)
	2017	0.00	3.70	0.96	-4.66	0.00	0.00
	2019	0.00	7.56	-2.91	-4.66	0.00	0.00
MANGIM1441							
	2015						
	2017	-4.17	7.08	-2.91	0.00	0.00	0.00
	2019	-4.17	5.09	-0.92	0.00	0.00	0.00
MANGIM1442							
	2015						
	2017	-0.67	1.79	-1.12	0.00	0.00	0.00
	2019	-3.77	11.02	-7.25	0.00	0.00	0.00
MANGIM1443							
	2015						
	2017	0.56	0.32	-0.88	0.00	0.00	0.00
	2019	-1.87	1.29	0.59	0.00	0.00	0.00
MANGIM1444							
	2015						
	2017	-0.17	1.55	-0.78	-0.60	0.00	0.00
	2019	-0.46	1.16	-0.79	0.09	0.00	0.00
MANGIM1445							
	2015						
	2017	0.00	0.00	0.00	0.00	0.00	0.00
	2019	0.00	0.00	0.00	0.00	0.00	0.00
MANGIM1446							
	2015						
	2017	0.00	-0.64	0.64	0.00	0.00	0.00
	2019	0.18	-1.40	1.22	0.00	0.00	0.00
MANGIM1447							
	2015						
	2017	0.00	0.68	-0.68	0.00	0.00	0.00
	2019	0.00	1.20	-1.20	0.00	0.00	0.00
MANGIM1448							
	2015						
	2017	0.00	-0.95	0.12	0.82	0.00	0.00
	2019	0.00	2.25	-2.94	0.69	0.00	0.00
MANGIM1449							
	2015						
	2017	-1.14	0.00	0.92	0.22	0.00	0.00
	2019	-4.98	0.00	4.98	0.00	0.00	0.00
MANGIM1450							

Plantation ID	Year	MOD.DENSE-FOREST	NON-FOREST	OPEN-FOREST	SCRUB	WATER	Total Area (Ha) (Loss, Gain)
	2015						
	2017	-11.64	-2.96	10.59	4.01	0.00	0.00
	2019	-11.64	-2.96	9.87	4.73	0.00	0.00
MANGIM1451							
	2015						
	2017	0.00	0.00	0.00	0.00	0.00	0.00
	2019	0.00	1.27	-1.27	0.00	0.00	0.00
MANGIM1452							
	2015						
	2017	0.00	0.00	0.00	0.00	0.00	0.00
	2019	0.00	4.67	-4.67	0.00	0.00	0.00
MANGIM1453							
	2015						
	2017	0.42	0.00	-0.42	0.00	0.00	0.00
	2019	-0.23	3.51	-3.28	0.00	0.00	0.00
MANGIM1454							
	2015						
	2017	-0.69	0.00	0.69	0.00	0.00	0.00
	2019	-1.65	3.04	-1.38	0.00	0.00	0.00
MANGIM1455							
	2015						
	2017	0.14	0.00	-0.14	0.00	0.00	0.00
	2019	0.00	0.00	0.00	0.00	0.00	0.00
MANGIM1456							
	2015						
	2017	0.52	0.00	-0.52	0.00	0.00	0.00
	2019	0.00	0.00	0.00	0.00	0.00	0.00
MANGIM1457							
	2015						
	2017	0.55	0.00	-0.55	0.00	0.00	0.00
	2019	0.00	0.00	0.00	0.00	0.00	0.00
MANGIM1458							
	2015						
	2017	0.00	0.00	0.00	0.00	0.00	0.00
	2019	0.00	0.00	0.00	0.00	0.00	0.00
MANGIM1459							
	2015						
	2017	0.00	0.00	0.00	0.00	0.00	0.00
	2019	0.43	0.00	-0.43	0.00	0.00	0.00

Plantation ID	Year	MOD.DENSE-FOREST	NON-FOREST	OPEN-FOREST	SCRUB	WATER	Total Area (Ha) (Loss, Gain)
MANGIM1460							
	2015						
	2017	0.23	0.00	-0.23	0.00	0.00	0.00
	2019	0.00	0.00	0.00	0.00	0.00	0.00
MANGIM1461							
	2015						
	2017	-0.19	0.00	0.19	0.00	0.00	0.00
	2019	0.00	0.00	0.00	0.00	0.00	0.00
MANGIM1462							
	2015						
	2017	0.27	0.00	-0.27	0.00	0.00	0.00
	2019	0.00	0.00	0.00	0.00	0.00	0.00
MANGIM1463							
	2015						
	2017	0.71	-1.70	0.99	0.00	0.00	0.00
	2019	0.23	-1.48	1.25	0.00	0.00	0.00
MANGIM1464							
	2015						
	2017	-1.15	0.00	1.15	0.00	0.00	0.00
	2019	0.00	0.00	0.00	0.00	0.00	0.00
MANGIM1465							
	2015						
	2017	0.88	-1.47	0.59	0.00	0.00	0.00
	2019	0.00	-1.28	1.28	0.00	0.00	0.00
MANGIM1466							
	2015						
	2017	0.00	0.00	0.00	0.00	0.00	0.00
	2019	0.00	0.00	0.00	0.00	0.00	0.00
MANGIM1467							
	2015						
	2017	0.00	0.00	0.00	0.00	0.00	0.00
	2019	0.00	0.00	0.00	0.00	0.00	0.00
MANGIM1468							
	2015						
	2017	-0.48	0.00	0.48	0.00	0.00	0.00
	2019	-0.23	0.23	0.00	0.00	0.00	0.00
MANGIM1469							
	2015						
	2017	1.12	-0.75	-0.37	0.00	0.00	0.00

Plantation ID	Year	MOD.DENSE-FOREST	NON-FOREST	OPEN-FOREST	SCRUB	WATER	Total Area (Ha) (Loss, Gain)
	2019	0.00	-0.53	0.53	0.00	0.00	0.00
MANGIM1470							
	2015						
	2017	-0.45	0.23	0.22	0.00	0.00	0.00
	2019	0.00	-0.22	0.22	0.00	0.00	0.00
MANGIM1471							
	2015						
	2017	0.93	-0.40	-0.53	0.00	0.00	0.00
	2019	-0.18	-0.85	1.02	0.00	0.00	0.00
MANGIM1472							
	2015						
	2017	0.03	0.00	-0.03	0.00	0.00	0.00
	2019	-1.04	0.00	1.04	0.00	0.00	0.00
MANGIM1473							
	2015						
	2017	0.47	0.00	-0.47	0.00	0.00	0.00
	2019	2.24	0.00	-2.24	0.00	0.00	0.00
MANGIM1474							
	2015						
	2017	-0.36	-0.50	1.38	-0.52	0.00	0.00
	2019	1.15	0.81	-1.44	-0.52	0.00	0.00
MANGIM1475							
	2015						
	2017	0.00	-0.49	0.16	0.33	0.00	0.00
	2019	0.00	0.90	-0.71	-0.19	0.00	0.00
MANGIM1476							
	2015						
	2017	0.00	0.15	-0.61	0.47	0.00	0.00
	2019	0.00	3.29	-4.55	1.26	0.00	0.00
MANGIM1477							
	2015						
	2017	0.35	1.73	-5.30	3.23	0.00	0.00
	2019	-0.12	6.70	-9.15	2.57	0.00	0.00
MANGIM1478							
	2015						
	2017	-0.16	-1.08	1.01	0.23	0.00	0.00
	2019	-0.39	2.31	-4.82	2.90	0.00	0.00
MANGIM1479							
	2015						

Plantation ID	Year	MOD.DENSE-FOREST	NON-FOREST	OPEN-FOREST	SCRUB	WATER	Total Area (Ha) (Loss, Gain)
	2017	0.00	0.00	0.00	0.00	0.00	0.00
	2019	0.00	0.00	0.00	0.00	0.00	0.00
MANGIM1480							
	2015						
	2017	0.00	-1.59	1.59	0.00	0.00	0.00
	2019	0.00	-0.58	0.58	0.00	0.00	0.00
MANGIM1481							
	2015						
	2017	-0.51	0.00	0.51	0.00	0.00	0.00
	2019	0.00	0.00	0.00	0.00	0.00	0.00
MANGIM1482							
	2015						
	2017	0.00	0.00	0.00	0.00	0.00	0.00
	2019	0.00	0.00	0.00	0.00	0.00	0.00
MANGIM1483							
	2015						
	2017	0.00	-1.67	1.67	0.00	0.00	0.00
	2019	0.00	-0.87	0.87	0.00	0.00	0.00
MANGIM1484							
	2015						
	2017	-0.66	0.00	0.66	0.00	0.00	0.00
	2019	-0.73	0.00	0.73	0.00	0.00	0.00
MANGIM1485							
	2015						
	2017	-0.89	0.00	1.02	-0.13	0.00	0.00
	2019	1.08	0.00	-0.94	-0.15	0.00	0.00
MANGIM1486							
	2015						
	2017	-0.01	0.23	-0.60	0.37	0.00	0.00
	2019	1.67	-0.67	-0.52	-0.49	0.00	0.00
MANGIM1487							
	2015						
	2017	0.00	-0.46	0.00	0.46	0.00	0.00
	2019	0.00	-3.12	2.49	0.62	0.00	0.00
MANGIM1488							
	2015						
	2017	0.13	-0.53	0.39	0.00	0.00	0.00
	2019	0.00	0.00	0.00	0.00	0.00	0.00
MANGIM1489							

Plantation ID	Year	MOD.DENSE-FOREST	NON-FOREST	OPEN-FOREST	SCRUB	WATER	Total Area (Ha) (Loss, Gain)
	2015						
	2017	0.20	-0.46	0.26	0.00	0.00	0.00
	2019	0.00	0.00	0.00	0.00	0.00	0.00
MANGIM1490							
	2015						
	2017	0.03	-0.72	0.69	0.00	0.00	0.00
	2019	0.00	0.00	0.00	0.00	0.00	0.00
MANGIM1491							
	2015						
	2017	0.60	0.00	0.51	-1.11	0.00	0.00
	2019	0.21	8.57	-5.26	-3.52	0.00	0.00
MANGIM1492							
	2015						
	2017	-0.24	-0.37	0.08	0.52	0.00	0.00
	2019	-0.02	3.56	-3.40	-0.13	0.00	0.00
MANGIM1493							
	2015						
	2017	7.00	0.00	-7.00	0.00	0.00	0.00
	2019	-0.64	0.00	-3.18	3.81	0.00	0.00
MANGIM1494							
	2015						
	2017	2.17	-0.32	-1.62	-0.23	0.00	0.00
	2019	-1.61	0.93	-10.10	10.78	0.00	0.00
MANGIM1495							
	2015						
	2017	0.00	0.06	-0.06	0.00	0.00	0.00
	2019	0.00	0.00	0.00	0.00	0.00	0.00
MANGIM1496							
	2015						
	2017	-0.34	-1.64	1.99	0.00	0.00	0.00
	2019	0.00	-0.17	0.17	0.00	0.00	0.00
MANGIM1497							
	2015						
	2017	-0.71	-0.23	0.94	0.00	0.00	0.00
	2019	-0.20	0.41	-0.21	0.00	0.00	0.00
MANGIM1498							
	2015						
	2017	-0.02	0.00	0.02	0.00	0.00	0.00
	2019	0.00	0.00	0.00	0.00	0.00	0.00

Plantation ID	Year	MOD.DENSE-FOREST	NON-FOREST	OPEN-FOREST	SCRUB	WATER	Total Area (Ha) (Loss, Gain)
MANGIM1499							
	2015						
	2017	-0.12	0.00	0.12	0.00	0.00	0.00
	2019	0.00	0.00	0.00	0.00	0.00	0.00
MANGIM1500							
	2015						
	2017	-0.62	-0.72	1.35	0.00	0.00	0.00
	2019	0.23	-0.72	0.49	0.00	0.00	0.00
MANGIM1501							
	2015						
	2017	0.00	0.00	0.00	0.00	0.00	0.00
	2019	0.00	0.00	0.00	0.00	0.00	0.00
MANGIM1502							
	2015						
	2017	0.00	0.00	0.00	0.00	0.00	0.00
	2019	0.00	0.00	0.00	0.00	0.00	0.00
MANGIM1503							
	2015						
	2017	-0.90	-0.23	1.13	0.00	0.00	0.00
	2019	-0.43	0.00	0.43	0.00	0.00	0.00
MANGIM1504							
	2015						
	2017	-0.01	0.23	-0.22	0.00	0.00	0.00
	2019	-0.92	0.00	0.92	0.00	0.00	0.00
MANGIM1505							
	2015						
	2017	0.00	-0.42	0.42	0.00	0.00	0.00
	2019	0.00	-0.12	0.12	0.00	0.00	0.00
MANGIM1506							
	2015						
	2017	0.62	0.00	-0.62	0.00	0.00	0.00
	2019	-0.49	0.00	0.49	0.00	0.00	0.00
MANGIM1507							
	2015						
	2017	0.00	-0.23	1.37	-1.14	0.00	0.00
	2019	0.00	-0.23	1.37	-1.14	0.00	0.00
MANGIM1508							
	2015						
	2017	0.00	-1.91	1.91	0.00	0.00	0.00

Plantation ID	Year	MOD.DENSE-FOREST	NON-FOREST	OPEN-FOREST	SCRUB	WATER	Total Area (Ha) (Loss, Gain)
	2019	0.00	-1.56	1.56	0.00	0.00	0.00
MANGIM1509							
	2015						
	2017	0.00	-1.48	0.00	1.48	0.00	0.00
	2019	0.00	0.42	1.51	-1.93	0.00	0.00
MANGIM1510							
	2015						
	2017	0.00	-0.24	0.24	0.00	0.00	0.00
	2019	0.00	-0.87	0.87	0.00	0.00	0.00
MANGIM1511							
	2015						
	2017	0.00	-1.17	0.96	0.21	0.00	0.00
	2019	0.00	-2.66	-2.12	4.78	0.00	0.00
MANGIM1512							
	2015						
	2017	0.00	1.02	1.64	-2.66	0.00	0.00
	2019	0.00	-0.41	-1.48	1.90	0.00	0.00
MANGIM1513							
	2015						
	2017	0.00	-0.34	1.68	-1.34	0.00	0.00
	2019	1.50	0.35	-0.51	-1.34	0.00	0.00
MANGIM1514							
	2015						
	2017	1.28	0.00	-1.28	0.00	0.00	0.00
	2019	-1.77	0.00	1.77	0.00	0.00	0.00
MANGIM1515							
	2015						
	2017	0.00	0.00	0.18	-0.18	0.00	0.00
	2019	0.16	0.56	-0.55	-0.18	0.00	0.00
MANGIM1516							
	2015						
	2017	1.07	0.00	0.08	-1.15	0.00	0.00
	2019	-0.55	0.00	1.70	-1.15	0.00	0.00
MANGIM1517							
	2015						
	2017	0.42	0.00	1.69	0.00	-1.89	0.22
	2019	0.00	0.00	1.89	0.00	-1.89	0.00
MANGIM1518							
	2015						

Plantation ID	Year	MOD.DENSE-FOREST	NON-FOREST	OPEN-FOREST	SCRUB	WATER	Total Area (Ha) (Loss, Gain)
	2017	0.92	0.00	2.65	0.00	-3.58	-0.01
	2019	0.00	0.00	3.36	0.00	-2.95	0.41
MANGIM1519							
	2015						
	2017	0.24	0.00	-0.84	0.00	-0.27	-0.87
	2019	0.00	0.00	0.50	0.00	-0.27	0.23
MANGIM1520							
	2015						
	2017	-0.12	-0.46	0.58	0.00	0.00	0.00
	2019	0.23	-0.23	0.00	0.00	0.00	0.00
MANGIM1521							
	2015						
	2017	-0.76	0.00	0.76	0.00	0.00	0.00
	2019	1.38	0.00	-1.38	0.00	0.00	0.00
MANGIM1522							
	2015						
	2017	0.23	0.00	-0.23	0.00	0.00	0.00
	2019	0.23	0.00	-0.23	0.00	0.00	0.00
MANGIM1523							
	2015						
	2017	0.20	0.00	-0.20	0.00	0.00	0.00
	2019	-1.94	0.00	1.94	0.00	0.00	0.00
MANGIM1524							
	2015						
	2017	2.80	0.00	-2.41	-0.39	0.00	0.00
	2019	3.20	0.00	-2.81	-0.39	0.00	0.00
MANGIM1525							
	2015						
	2017	0.46	0.00	1.46	-1.92	0.00	0.00
	2019	-1.04	3.96	-1.00	-1.92	0.00	0.00
MANGIM1526							
	2015						
	2017	-0.92	-0.39	1.31	0.00	0.00	0.00
	2019	3.57	-0.62	-2.94	0.00	0.00	0.00
MANGIM1527							
	2015						
	2017	12.25	1.23	-13.48	0.00	0.00	0.00
	2019	12.34	0.41	-12.74	0.00	0.00	0.00
MANGIM1528							

Plantation ID	Year	MOD.DENSE-FOREST	NON-FOREST	OPEN-FOREST	SCRUB	WATER	Total Area (Ha) (Loss, Gain)
	2015						
	2017	0.81	-0.67	1.45	-1.59	0.00	0.00
	2019	-0.06	2.28	3.13	-5.35	0.00	0.00
MANGIM1529							
	2015						
	2017	-0.14	0.00	0.80	-0.65	0.00	0.00
	2019	-0.37	0.00	1.02	-0.65	0.00	0.00
MANGIM1530							
	2015						
	2017	0.17	0.00	5.91	-6.08	0.00	0.00
	2019	0.00	0.76	5.32	-6.08	0.00	0.00
MANGIM1531							
	2015						
	2017	15.11	0.40	-14.38	-1.14	0.00	0.00
	2019	2.45	11.83	-13.14	-1.14	0.00	0.00
MANGIM1532							
	2015						
	2017	1.61	-0.35	0.09	-1.36	0.00	0.00
	2019	-1.37	0.31	2.41	-1.36	0.00	0.00
MANGIM1533							
	2015						
	2017	0.00	0.87	-0.87	0.00	0.00	0.00
	2019	0.92	-0.19	-0.74	0.00	0.00	0.00
MANGIM1534							
	2015						
	2017	0.20	0.00	0.14	-0.34	0.00	0.00
	2019	0.00	1.48	-1.14	-0.34	0.00	0.00
MANGIM1535							
	2015						
	2017	2.17	-0.15	-2.02	0.00	0.00	0.00
	2019	0.00	-0.15	0.15	0.00	0.00	0.00
MANGIM1536							
	2015						
	2017	0.00	0.00	0.00	0.00	0.00	0.00
	2019	0.00	-0.61	0.61	0.00	0.00	0.00
MANGIM1537							
	2015						
	2017	0.34	0.46	-0.80	0.00	0.00	0.00
	2019	1.79	-0.70	-1.09	0.00	0.00	0.00

Plantation ID	Year	MOD.DENSE-FOREST	NON-FOREST	OPEN-FOREST	SCRUB	WATER	Total Area (Ha) (Loss, Gain)
MANGIM1538							
	2015						
	2017	-0.67	0.00	0.67	0.00	0.00	0.00
	2019	0.54	0.00	-0.54	0.00	0.00	0.00
MANGIM1539							
	2015						
	2017	8.87	0.00	-6.92	-1.95	0.00	0.00
	2019	9.71	0.19	-7.95	-1.95	0.00	0.00
MANGIM1540							
	2015						
	2017	4.65	-0.23	2.00	-5.96	-0.46	0.00
	2019	0.22	-0.43	7.17	-6.50	-0.46	0.00

1.6 Madhya Pradesh Intervention Site Detail-Change Analysis

Forest Cover of GIM States between 2015, 2017 and 2019 assessments

Plantation ID	Year	MOD.DENSE-FOREST	NON-FOREST	OPEN-FOREST	SCRUB	VERY DENSE-FOREST	WATER	Total Area (Ha)
MPGIM1001								
	2015	1.44		2.11				3.54
	2017	1.41		1.56				2.97
	2019	1.59		1.38				2.97
MPGIM1002								
	2015	2.45		1.25				3.70
	2017	2.89		0.71				3.60
	2019	2.87		0.73				3.60
MPGIM1003								
	2015	3.11		0.59				3.69
	2017	3.19		0.49				3.68
	2019	3.02		0.66				3.68
MPGIM1004								
	2015	2.91		0.73				3.64
	2017	2.16		1.56				3.71
	2019	2.36		1.35				3.71
MPGIM1005								
	2015	3.52		0.07				3.59
	2017	3.44		0.27				3.71
	2019	3.47		0.24				3.71
MPGIM1006								
	2015	3.54						3.54
	2017	3.71						3.71
	2019	3.71						3.71
MPGIM1007								
	2015	3.48						3.48
	2017	3.71						3.71
	2019	3.71						3.71
MPGIM1008								
	2015	3.43						3.43
	2017	3.67		0.04				3.71
	2019	3.71						3.71
MPGIM1009								
	2015	3.37						3.37
	2017	3.37		0.11				3.47
	2019	3.47						3.47
MPGIM1010								
	2015	3.32						3.32

Plantation ID	Year	MOD.DENSE-FOREST	NON-FOREST	OPEN-FOREST	SCRUB	VERY DENSE-FOREST	WATER	Total Area (Ha)
	2017	3.36						3.36
	2019	3.36						3.36
MPGIM1011								
	2015	2.67		0.80				3.48
	2017	3.22		0.22				3.44
	2019	3.22		0.22				3.44
MPGIM1012								
	2015	2.23		1.05				3.28
	2017	3.06	0.21	0.41				3.68
	2019	2.52		1.16				3.68
MPGIM1013								
	2015	1.75		1.96				3.70
	2017	1.89		1.82				3.71
	2019	1.92		1.79				3.71
MPGIM1014								
	2015	3.31		0.39				3.70
	2017	3.27		0.44				3.71
	2019	3.29		0.42				3.71
MPGIM1015								
	2015	2.60		1.11				3.70
	2017	3.28		0.43				3.71
	2019	3.05		0.66				3.71
MPGIM1016								
	2015	1.21		2.15				3.36
	2017	2.25		1.41				3.66
	2019	1.79		1.87				3.66
MPGIM1017								
	2015	0.14		3.15				3.29
	2017	0.14		3.58				3.71
	2019			3.71				3.71
MPGIM1018								
	2015	1.86		1.65				3.52
	2017	1.47		2.11				3.58
	2019	1.52		2.05				3.58
MPGIM1019								
	2015	3.69		0.02				3.70
	2017	3.04		0.67				3.71
	2019	3.51		0.20				3.71
MPGIM1020								

Plantation ID	Year	MOD.DENSE-FOREST	NON-FOREST	OPEN-FOREST	SCRUB	VERY DENSE-FOREST	WATER	Total Area (Ha)
	2015	3.70						3.70
	2017	3.21	0.03	0.47				3.71
	2019	3.17		0.54				3.71
MPGIM1021								
	2015	1.42	1.26	1.02				3.70
	2017	1.94	1.15	0.62				3.71
	2019	1.25		2.46				3.71
MPGIM1022								
	2015	0.92	0.03	2.76				3.70
	2017	0.66	0.86	1.92				3.45
	2019	0.31		3.13				3.45
MPGIM1023								
	2015	3.09		0.62				3.70
	2017	2.32		1.03				3.35
	2019	3.18		0.17				3.35
MPGIM1024								
	2015	2.47		1.23				3.70
	2017	2.83		0.64				3.48
	2019	2.20		1.28				3.48
MPGIM1025								
	2015	1.79	0.28	1.63				3.70
	2017	0.50	0.46	2.38				3.33
	2019	0.50		2.83				3.33
MPGIM1026								
	2015	1.27		2.43				3.70
	2017	0.26		3.17				3.42
	2019	0.80		2.62				3.42
MPGIM1027								
	2015	0.90	0.84	1.96				3.70
	2017	0.70	2.00	0.98				3.69
	2019	0.48	1.54	1.67				3.69
MPGIM1028								
	2015	2.27		1.43				3.70
	2017	2.70		0.82				3.52
	2019	2.61		0.90				3.52
MPGIM1029								
	2015	0.77		2.93				3.70
	2017	0.73	0.01	2.97				3.71
	2019	0.51	0.01	3.20				3.71

Plantation ID	Year	MOD.DENSE-FOREST	NON-FOREST	OPEN-FOREST	SCRUB	VERY DENSE-FOREST	WATER	Total Area (Ha)
MPGIM1030								
	2015	3.31						3.31
	2017	3.61						3.61
	2019	3.61						3.61
MPGIM1031								
	2015	3.50		0.21				3.70
	2017	3.39		0.32				3.71
	2019	3.36		0.35				3.71
MPGIM1032								
	2015	3.55						3.55
	2017	3.57						3.57
	2019	3.57						3.57
MPGIM1033								
	2015	3.70						3.70
	2017	3.71						3.71
	2019	3.71						3.71
MPGIM1034								
	2015	3.39						3.39
	2017	3.49						3.49
	2019	3.49						3.49
MPGIM1035								
	2015	3.60		0.10				3.70
	2017	2.72		0.99				3.71
	2019	2.72		0.99				3.71
MPGIM1036								
	2015	3.70						3.70
	2017	3.53						3.53
	2019	3.53						3.53
MPGIM1037								
	2015	1.51		2.02				3.52
	2017	1.26	0.97	1.43				3.67
	2019	0.80	0.97	1.89				3.67
MPGIM1038								
	2015	3.22	0.30					3.52
	2017	2.07	0.60	0.69				3.36
	2019	1.84		1.52				3.36
MPGIM1039								
	2015	2.17	0.46	0.65				3.28
	2017	1.77	1.21	0.60				3.57

Plantation ID	Year	MOD.DENSE-FOREST	NON-FOREST	OPEN-FOREST	SCRUB	VERY DENSE-FOREST	WATER	Total Area (Ha)
MPGIM1040	2019	1.77	0.18	1.63				3.57
	2015	0.19	2.62	0.90				3.70
	2017	0.55	2.46	0.59				3.60
MPGIM1041	2019	0.14		3.46				3.60
	2015	1.16	0.13	2.41				3.70
	2017	1.72		1.87				3.59
MPGIM1042	2019	1.72		1.87				3.59
	2015	0.66	1.13	1.50				3.30
	2017	0.41	0.62	2.67				3.71
MPGIM1043	2019	0.39	1.29	2.03				3.71
	2015	1.55	0.25	1.78				3.58
	2017	1.59	0.90	1.23				3.71
MPGIM1044	2019	2.43	0.03	1.25				3.71
	2015	2.77		0.93				3.70
	2017	2.87		0.84				3.71
MPGIM1045	2019	2.82		0.89				3.71
	2015	1.91	0.07	1.67				3.65
	2017	2.16		1.51				3.67
MPGIM1046	2019	2.45		1.22				3.67
	2015	0.00	1.36	1.79				3.15
	2017	0.00	1.82	1.82				3.65
MPGIM1047	2019	0.26	0.84	2.55				3.65
	2015	0.35	0.49	2.69				3.54
	2017	0.03	0.56	3.12				3.71
MPGIM1048	2019	0.15		3.56				3.71
	2015	2.46		1.03				3.49
	2017	1.94	0.00	1.77				3.71
MPGIM1049	2019	3.50		0.21				3.71
	2015	3.64		0.07				3.70

Plantation ID	Year	MOD.DENSE-FOREST	NON-FOREST	OPEN-FOREST	SCRUB	VERY DENSE-FOREST	WATER	Total Area (Ha)
	2017	3.70		0.01				3.71
	2019	3.71						3.71
MPGIM1050								
	2015	1.79		1.58				3.37
	2017	2.22		0.97				3.19
	2019	1.07		2.12				3.19
MPGIM1051								
	2015	0.79	0.90	1.78				3.48
	2017	0.31	1.47	1.56				3.33
	2019	0.76	0.83	1.74				3.33
MPGIM1052								
	2015	0.79		2.80				3.59
	2017	1.16		2.56				3.71
	2019	1.30		2.41				3.71
MPGIM1053								
	2015	0.68	2.30	0.47				3.45
	2017	0.31	2.46	0.92				3.70
	2019	0.77	2.54	0.38				3.70
MPGIM1054								
	2015	1.88	0.96	0.86				3.70
	2017	1.61	2.09	0.01				3.71
	2019	2.32	1.39					3.71
MPGIM1055								
	2015	2.69		1.02				3.70
	2017	2.46		1.22				3.68
	2019	2.54		1.15				3.68
MPGIM1056								
	2015	2.24		1.14				3.38
	2017	1.91		1.37				3.28
	2019	1.86		1.42				3.28
MPGIM1057								
	2015	1.62	0.16	1.87				3.65
	2017	1.70		1.66				3.36
	2019	1.27		2.08				3.36
MPGIM1058								
	2015			3.28				3.28
	2017	0.08		3.63				3.71
	2019	0.08		3.63				3.71
MPGIM1059								

Plantation ID	Year	MOD.DENSE-FOREST	NON-FOREST	OPEN-FOREST	SCRUB	VERY DENSE-FOREST	WATER	Total Area (Ha)
	2015	0.08	3.54					3.62
	2017		3.71					3.71
	2019	0.11	3.60					3.71
MPGIM1060								
	2015	1.48	0.59	1.63				3.70
	2017	1.14	2.30	0.28				3.71
	2019	1.59	0.94	1.18				3.71
MPGIM1061								
	2015	3.64		0.07				3.70
	2017	3.07		0.53				3.61
	2019	3.31		0.30				3.61
MPGIM1062								
	2015	1.61	1.21	0.89				3.70
	2017	2.18	0.85	0.35				3.39
	2019	1.26	1.54	0.58				3.39
MPGIM1063								
	2015	0.14	2.97	0.60				3.70
	2017	0.34	2.63	0.75				3.71
	2019	0.20	2.63	0.88				3.71
MPGIM1064								
	2015	1.65	0.12	1.41				3.18
	2017	1.53		2.18				3.70
	2019	1.58		2.12				3.70
MPGIM1065								
	2015	1.17	2.50					3.68
	2017	0.61	3.11					3.71
	2019	2.11	1.60					3.71
MPGIM1066								
	2015	1.38	0.16	2.17				3.70
	2017	1.67		2.02				3.69
	2019	2.15	0.05	1.49				3.69
MPGIM1067								
	2015	0.40	3.01					3.42
	2017	0.49	2.88					3.37
	2019	0.49	2.81	0.06				3.37
MPGIM1068								
	2015	0.16	3.49	0.05				3.70
	2017	0.30	3.41					3.71
	2019	0.30	2.52	0.89				3.71

Plantation ID	Year	MOD.DENSE-FOREST	NON-FOREST	OPEN-FOREST	SCRUB	VERY DENSE-FOREST	WATER	Total Area (Ha)
MPGIM1069								
	2015	1.66	1.01	1.03				3.70
	2017	0.87	1.92	0.92				3.71
	2019	2.27	0.13	1.31				3.71
MPGIM1070								
	2015	3.38		0.33				3.70
	2017	2.93		0.79				3.71
	2019	2.90		0.82				3.71
MPGIM1071								
	2015	3.01	0.11	0.59				3.70
	2017	2.93	0.45	0.33				3.71
	2019	3.05	0.53	0.13				3.71
MPGIM1072								
	2015	3.06		0.65				3.70
	2017	3.39	0.05	0.27				3.71
	2019	3.26	0.40	0.05				3.71
MPGIM1073								
	2015	3.16		0.54				3.70
	2017	3.52		0.19				3.71
	2019	2.61		1.10				3.71
MPGIM1074								
	2015	3.25	0.05	0.40				3.70
	2017	1.75	0.41	1.55				3.71
	2019	2.40		1.31				3.71
MPGIM1075								
	2015	2.08	0.04	1.58				3.70
	2017	2.35	0.46	0.91				3.71
	2019	1.69	0.97	1.05				3.71
MPGIM1076								
	2015	0.06	2.79	0.85				3.70
	2017	0.27	2.02	1.43				3.71
	2019		3.69	0.02				3.71
MPGIM1077								
	2015		3.37	0.27				3.65
	2017		2.97	0.74				3.71
	2019	0.23	2.24	1.25				3.71
MPGIM1078								
	2015	0.48	2.34	0.79				3.61
	2017	0.37	2.20	1.07				3.64

Plantation ID	Year	MOD.DENSE-FOREST	NON-FOREST	OPEN-FOREST	SCRUB	VERY DENSE-FOREST	WATER	Total Area (Ha)
	2019	0.13	0.17	3.34				3.64
MPGIM1079								
	2015	0.22	2.49	1.00				3.70
	2017	0.32	1.91	1.43				3.67
	2019	0.55	0.31	2.80				3.67
MPGIM1080								
	2015	1.21		2.48				3.69
	2017	1.46	0.11	1.98				3.56
	2019	1.22		2.33				3.56
MPGIM1081								
	2015	2.72	0.86	0.12				3.70
	2017	1.69	2.03					3.71
	2019	3.20	0.37	0.14				3.71
MPGIM1082								
	2015	1.73		1.97				3.70
	2017	1.78		1.93				3.71
	2019	0.63		3.08				3.71
MPGIM1083								
	2015	1.16	0.11	2.44				3.70
	2017	1.10		2.61				3.71
	2019	0.47	0.10	3.14				3.71
MPGIM1084								
	2015	0.07	2.24	1.39				3.70
	2017	0.29	1.08	2.35				3.71
	2019	0.01	1.68	2.02				3.71
MPGIM1085								
	2015	0.73	1.94	1.03				3.70
	2017	0.05	1.99	1.67				3.71
	2019	0.29	1.43	2.00				3.71
MPGIM1086								
	2015	0.62	1.87	1.22				3.70
	2017	0.36	1.98	1.37				3.71
	2019	0.16		3.55				3.71
MPGIM1087								
	2015	0.18	1.72	1.80				3.70
	2017	0.17	1.40	2.14				3.71
	2019	0.48		3.23				3.71
MPGIM1088								
	2015	0.55	2.08	1.08				3.70

Plantation ID	Year	MOD.DENSE-FOREST	NON-FOREST	OPEN-FOREST	SCRUB	VERY DENSE-FOREST	WATER	Total Area (Ha)
	2017	1.27	1.72	0.72				3.71
	2019	0.92	1.85	0.94				3.71
MPGIM1089								
	2015	0.07	1.34	2.30				3.70
	2017	0.36	1.31	2.04				3.71
	2019	0.45	0.78	2.48				3.71
MPGIM1090								
	2015	3.61		0.03				3.63
	2017	3.62		0.03				3.64
	2019	3.64						3.64
MPGIM1091								
	2015	0.08	2.40	1.19				3.67
	2017	0.06	3.21	0.39				3.66
	2019	0.15	1.80	1.71				3.66
MPGIM1092								
	2015			3.70				3.70
	2017	0.01	0.73	2.97				3.71
	2019			3.71				3.71
MPGIM1093								
	2015	0.22	0.18	3.30				3.70
	2017			3.70				3.70
	2019	0.05		3.65				3.70
MPGIM1094								
	2015	3.45						3.45
	2017	3.54						3.54
	2019	3.54						3.54
MPGIM1095								
	2015	0.99	0.33	2.23				3.55
	2017	1.64		1.74				3.39
	2019	0.33	0.31	2.75				3.39
MPGIM1096								
	2015		2.44	1.27				3.70
	2017	0.12	2.31	0.98				3.41
	2019		1.47	1.94				3.41
MPGIM1097								
	2015		1.92	1.78				3.70
	2017		1.58	1.74				3.33
	2019		1.96	1.37				3.33
MPGIM1098								

Plantation ID	Year	MOD.DENSE-FOREST	NON-FOREST	OPEN-FOREST	SCRUB	VERY DENSE-FOREST	WATER	Total Area (Ha)
	2015	0.02	2.41	1.27				3.70
	2017		2.64	0.97				3.61
	2019		1.24	2.37				3.61
MPGIM1099								
	2015	0.14	1.55	2.01				3.70
	2017		2.14	1.58				3.71
	2019		1.20	2.51				3.71
MPGIM1100								
	2015	1.16		2.55				3.70
	2017	0.88		2.84				3.71
	2019	1.08		2.63				3.71
MPGIM1101								
	2015	2.73		0.97				3.70
	2017	2.74		0.97				3.71
	2019	3.45		0.26				3.71
MPGIM1102								
	2015	3.56		0.14				3.70
	2017	3.71						3.71
	2019	3.71						3.71
MPGIM1103								
	2015	1.12		2.19				3.31
	2017	2.02		1.63				3.65
	2019	0.65		3.00				3.65
MPGIM1104								
	2015	0.69		2.25				2.94
	2017	0.46		2.99				3.45
	2019	2.02		1.43				3.45
MPGIM1129								
	2015	0.69	1.47	1.54				3.70
	2017	0.04	2.02	1.66				3.71
	2019	0.01		3.70				3.71
MPGIM1131								
	2015	1.05	1.61	1.04				3.70
	2017	0.97	0.96	1.79				3.71
	2019	0.76		2.95				3.71
MPGIM1134								
	2015	0.30	1.27	2.13				3.70
	2017	0.00	0.90	2.81				3.71
	2019	0.00		3.71				3.71

Plantation ID	Year	MOD.DENSE-FOREST	NON-FOREST	OPEN-FOREST	SCRUB	VERY DENSE-FOREST	WATER	Total Area (Ha)
MPGIM1135								
	2015		1.91	1.80				3.70
	2017		2.30	1.41				3.71
	2019			3.71				3.71
MPGIM1138								
	2015			3.70				3.70
	2017	0.18		3.53				3.71
	2019			3.71				3.71
MPGIM1139								
	2015	0.10	0.15	3.45				3.70
	2017	0.08		3.63				3.71
	2019	0.08		3.63				3.71
MPGIM1140								
	2015	3.52		0.18				3.70
	2017	3.45		0.26				3.71
	2019	3.45		0.26				3.71
MPGIM1143								
	2015	2.28		1.42				3.70
	2017	3.34		0.37				3.71
	2019	2.71		1.00				3.71
MPGIM1144								
	2015	2.93		0.77				3.70
	2017	2.88		0.83				3.71
	2019	2.42		1.30				3.71
MPGIM1145								
	2015	2.84		0.87				3.70
	2017	3.47		0.25				3.71
	2019	2.95		0.76				3.71
MPGIM1146								
	2015	3.52		0.19				3.70
	2017	3.34		0.37				3.71
	2019	3.34		0.37				3.71
MPGIM1147								
	2015	3.70						3.70
	2017	3.71						3.71
	2019	3.71						3.71
MPGIM1148								
	2015	3.70						3.70
	2017	3.71						3.71

Plantation ID	Year	MOD.DENSE-FOREST	NON-FOREST	OPEN-FOREST	SCRUB	VERY DENSE-FOREST	WATER	Total Area (Ha)
MPGIM1199	2019	3.71						3.71
	2015	2.12		1.59				3.70
	2017	1.40		2.32				3.71
MPGIM1212	2019	1.53		2.18				3.71
	2015	1.05	1.20	1.46				3.70
	2017	0.53	1.83	1.34				3.71
MPGIM1213	2019	0.72		2.99				3.71
	2015	1.14	0.30	2.27				3.70
	2017	1.67		2.04				3.71
MPGIM1220	2019	0.92		2.79				3.71
	2015	0.68	0.49	2.53				3.70
	2017	0.52	0.84	2.35				3.71
MPGIM1226	2019	1.01	0.45	2.25				3.71
	2015	9.07		45.22				54.29
	2017	7.85		46.84				54.69
MPGIM1227	2019	10.05		44.64				54.69
	2015	5.51		39.13				44.64
	2017	5.84		38.69				44.52
MPGIM1228	2019	5.63		38.89				44.52
	2015	17.33		54.95				72.28
	2017	16.78		55.31				72.10
MPGIM1229	2019	25.80		46.29				72.10
	2015	2.38		101.09				103.47
	2017	2.41		100.93				103.35
MPGIM1230	2019	5.64		97.70				103.35
	2015	7.44		61.03				68.47
	2017	4.68		64.51				69.19
MPGIM1231	2019	1.09		68.10				69.19
	2015	6.02		47.68				53.71

Plantation ID	Year	MOD.DENSE-FOREST	NON-FOREST	OPEN-FOREST	SCRUB	VERY DENSE-FOREST	WATER	Total Area (Ha)
	2017	7.81		46.29				54.09
	2019	7.96		46.13				54.09
MPGIM1232								
	2015		39.17	1.73				40.90
	2017		37.26	2.43				39.70
	2019		35.68	4.02				39.70
MPGIM1233								
	2015	6.23		43.25				49.48
	2017	2.81		46.42				49.23
	2019	3.25		45.97				49.23
MPGIM1234								
	2015	2.53	2.91	46.57				52.02
	2017	3.72	4.53	43.78				52.02
	2019	3.41	7.89	40.73				52.02
MPGIM1235								
	2015	24.26		26.45				50.70
	2017	26.45		24.41				50.86
	2019	24.77		26.09				50.86
MPGIM1236								
	2015	2.96		22.50				25.46
	2017	2.13		23.44				25.57
	2019	2.43		23.14				25.57
MPGIM1237								
	2015	23.29		68.89				92.19
	2017	25.71		67.36				93.08
	2019	23.24		69.84				93.08
MPGIM1238								
	2015	1.63	4.53	79.28				85.44
	2017	1.89	3.55	80.27				85.71
	2019	1.84	0.19	83.68				85.71
MPGIM1239								
	2015		47.62	10.58				58.19
	2017		47.24	9.35				56.60
	2019		46.14	10.46				56.60
MPGIM1240								
	2015	26.54	5.04	38.63				70.21
	2017	24.49	4.03	41.82				70.33
	2019	25.23	2.79	42.32				70.33
MPGIM1241								

Plantation ID	Year	MOD.DENSE-FOREST	NON-FOREST	OPEN-FOREST	SCRUB	VERY DENSE-FOREST	WATER	Total Area (Ha)
	2015		33.13	8.04				41.16
	2017		35.97	4.91				40.88
	2019		38.22	2.66				40.88
MPGIM1242								
	2015	21.99		24.90				46.89
	2017	25.07		22.76				47.83
	2019	20.48		27.35				47.83
MPGIM1243								
	2015	1.08		36.57				37.65
	2017	1.40		36.17				37.57
	2019	1.68		35.89				37.57
MPGIM1244								
	2015	4.96		60.96				65.91
	2017	4.36		61.34				65.70
	2019	1.31		64.38				65.70
MPGIM1245								
	2015	33.79		4.68				38.47
	2017	33.46		4.04				37.51
	2019	29.73	0.23	7.56				37.51
MPGIM1246								
	2015		12.32	29.40				41.73
	2017		10.56	31.24				41.81
	2019		12.23	29.57				41.81
MPGIM1247								
	2015	5.18	0.14	4.22				9.54
	2017	3.65		5.66				9.31
	2019	7.63		1.68				9.31
MPGIM1248								
	2015	1.69	1.26	34.02				36.97
	2017	1.52	1.78	33.85				37.15
	2019	3.02	0.26	33.87				37.15
MPGIM1249								
	2015	21.28	10.23	105.24				136.76
	2017	21.26	10.75	104.32				136.32
	2019	19.97	11.01	105.34				136.32
MPGIM1250								
	2015	10.61	9.20	48.04				67.86
	2017	11.48	7.99	47.94				67.40
	2019	12.04	10.62	44.75				67.40

Plantation ID	Year	MOD.DENSE-FOREST	NON-FOREST	OPEN-FOREST	SCRUB	VERY DENSE-FOREST	WATER	Total Area (Ha)
MPGIM1251								
	2015	14.51	2.18	47.50				64.18
	2017	14.39	2.53	47.07				63.99
	2019	18.50	1.99	43.51				63.99
MPGIM1252								
	2015	19.24	0.72	15.08				35.04
	2017	20.43		14.69				35.12
	2019	22.60	0.16	12.36				35.12
MPGIM1253								
	2015	12.09	7.91	24.63				44.63
	2017	13.99	7.38	23.72				45.09
	2019	10.82	8.20	26.07				45.09
MPGIM1254								
	2015	22.88	4.24	6.45				33.56
	2017	25.03	2.71	5.55				33.29
	2019	24.41	2.73	6.15				33.29
MPGIM1255								
	2015	12.92		30.11				43.03
	2017	15.59		27.31				42.90
	2019	13.96		28.94				42.90
MPGIM1261								
	2015	39.01	31.47	140.38				210.86
	2017	42.50	32.27	134.46				209.23
	2019	42.72	31.41	135.10				209.23
MPGIM1262								
	2015	15.51	4.24	9.88				29.62
	2017	14.08	4.70	10.61				29.39
	2019	13.17	4.25	11.97				29.39
MPGIM1263								
	2015	13.04	17.11	40.63				70.78
	2017	12.30	6.31	51.51				70.12
	2019	12.49	7.82	49.82				70.12
MPGIM1264								
	2015	6.56	15.53	91.24				113.33
	2017	6.38	7.10	99.40				112.88
	2019	7.04	4.39	101.45				112.88
MPGIM1265								
	2015	40.41		18.31				58.72
	2017	36.88	1.61	20.08				58.57

Plantation ID	Year	MOD.DENSE-FOREST	NON-FOREST	OPEN-FOREST	SCRUB	VERY DENSE-FOREST	WATER	Total Area (Ha)
MPGIM1266	2019	37.69	1.61	19.27				58.57
	2015	8.38	2.75	6.41				17.54
	2017	6.60	8.34	2.25				17.19
MPGIM1267	2019	6.20	8.14	2.84				17.19
	2015			3.37				3.37
	2017	0.49		3.00				3.49
MPGIM1268	2019	0.68		2.81				3.49
	2015	0.14		3.52				3.66
	2017			3.48				3.48
MPGIM1269	2019	0.18		3.30				3.48
	2015	3.00		0.42				3.41
	2017	3.62		0.01				3.63
MPGIM1270	2019	3.39		0.24				3.63
	2015	2.37		0.93				3.29
	2017	2.49		1.15				3.64
MPGIM1271	2019	2.62	0.27	0.75				3.64
	2015	1.91		1.76				3.66
	2017	1.72		1.92				3.64
MPGIM1272	2019	2.27		1.37				3.64
	2015	0.14		3.52				3.66
	2017	1.33		2.31				3.64
MPGIM1273	2019	2.02		1.62				3.64
	2015	0.61		3.06				3.66
	2017	0.22		3.42				3.64
MPGIM1274	2019	0.23		3.41				3.64
	2015	0.04		3.62				3.66
	2017	2.99		0.65				3.64
MPGIM1275	2019	2.72		0.92				3.64
	2015	3.38		0.27				3.65

Plantation ID	Year	MOD.DENSE-FOREST	NON-FOREST	OPEN-FOREST	SCRUB	VERY DENSE-FOREST	WATER	Total Area (Ha)
	2017	3.64						3.64
	2019	3.64						3.64
MPGIM1276								
	2015	3.62		0.04				3.66
	2017	3.64						3.64
	2019	3.64						3.64
MPGIM1277								
	2015	2.48		1.19				3.66
	2017	3.09		0.55				3.64
	2019	2.67	0.16	0.81				3.64
MPGIM1278								
	2015	2.11		1.21				3.33
	2017	1.95	0.75	0.94				3.64
	2019	2.55	1.06	0.03				3.64
MPGIM1279								
	2015	3.51						3.51
	2017	2.53	1.11					3.64
	2019	2.76	0.88					3.64
MPGIM1280								
	2015	3.54		0.12				3.66
	2017	2.30	1.34					3.64
	2019	2.48	1.05	0.11				3.64
MPGIM1281								
	2015	2.18		1.35				3.53
	2017	2.55	0.40	0.63				3.57
	2019	2.49		1.08				3.57
MPGIM1282								
	2015	2.05		1.31				3.36
	2017	1.87		1.37				3.24
	2019	2.01		1.23				3.24
MPGIM1283								
	2015	3.30		0.36				3.66
	2017	3.16		0.48				3.64
	2019	2.77		0.87				3.64
MPGIM1284								
	2015	2.27		1.40				3.66
	2017	3.00		0.64				3.64
	2019	2.42		1.22				3.64
MPGIM1285								

Plantation ID	Year	MOD.DENSE-FOREST	NON-FOREST	OPEN-FOREST	SCRUB	VERY DENSE-FOREST	WATER	Total Area (Ha)
	2015	0.44		3.22				3.66
	2017	0.20		3.44				3.64
	2019	0.00		3.63				3.64
MPGIM1286								
	2015			3.66				3.66
	2017	1.78		1.86				3.64
	2019	1.79		1.85				3.64
MPGIM1287								
	2015			3.66				3.66
	2017	3.64						3.64
	2019	3.64						3.64
MPGIM1288								
	2015	3.18		0.48				3.66
	2017	3.64						3.64
	2019	3.64						3.64
MPGIM1289								
	2015	3.53		0.13				3.66
	2017	3.43		0.20				3.64
	2019	3.21		0.43				3.64
MPGIM1290								
	2015	1.57		2.10				3.66
	2017	2.38		1.26				3.64
	2019	1.81		1.83				3.64
MPGIM1291								
	2015	3.01		0.65				3.66
	2017	2.16		1.48				3.64
	2019	3.51		0.12				3.64
MPGIM1292								
	2015	3.08		0.58				3.66
	2017	3.54		0.10				3.64
	2019	3.06		0.58				3.64
MPGIM1293								
	2015	3.62		0.04				3.66
	2017	3.38		0.26				3.64
	2019	3.64						3.64
MPGIM1294								
	2015	2.85		0.81				3.66
	2017	2.57		1.07				3.64
	2019	2.36		1.28				3.64

Plantation ID	Year	MOD.DENSE-FOREST	NON-FOREST	OPEN-FOREST	SCRUB	VERY DENSE-FOREST	WATER	Total Area (Ha)
MPGIM1295								
	2015	3.61	0.01	0.04				3.66
	2017	3.31	0.11	0.22				3.64
	2019	3.41	0.23					3.64
MPGIM1296								
	2015	0.69	1.48	1.48				3.66
	2017	1.33	2.21	0.10				3.64
	2019	0.73	2.22	0.69				3.64
MPGIM1297								
	2015	2.58	0.27	0.76				3.61
	2017	1.49	0.73	1.14				3.36
	2019	1.49	0.33	1.54				3.36
MPGIM1298								
	2015	0.41	0.64	2.44				3.49
	2017	0.93	0.97	1.32				3.23
	2019	0.12	1.18	1.93				3.23
MPGIM1299								
	2015		1.57	1.46				3.03
	2017		0.91	2.27				3.18
	2019		2.22	0.96				3.18
MPGIM1300								
	2015	0.59		3.07				3.65
	2017	0.30		3.07				3.37
	2019	0.27		3.10				3.37
MPGIM1301								
	2015	2.95		0.71				3.66
	2017	2.21		1.43				3.64
	2019	1.95		1.69				3.64
MPGIM1302								
	2015	1.71		1.95				3.66
	2017	1.99		1.65				3.64
	2019	1.72		1.92				3.64
MPGIM1303								
	2015	1.68		1.98				3.66
	2017	2.02		1.61				3.64
	2019	2.49		1.15				3.64
MPGIM1304								
	2015	0.48		3.18				3.66
	2017	0.91		2.73				3.64

Plantation ID	Year	MOD.DENSE-FOREST	NON-FOREST	OPEN-FOREST	SCRUB	VERY DENSE-FOREST	WATER	Total Area (Ha)
MPGIM1305	2019	1.78		1.86				3.64
	2015	0.89		2.78				3.66
	2017	1.55		2.09				3.64
MPGIM1306	2019	1.15		2.49				3.64
	2015			3.66				3.66
	2017	3.64						3.64
MPGIM1307	2019	3.64						3.64
	2015	2.54		1.12				3.66
	2017	3.64						3.64
MPGIM1308	2019	3.08		0.56				3.64
	2015	0.55		3.11				3.66
	2017	1.28		2.36				3.64
MPGIM1309	2019	0.65		2.99				3.64
	2015	2.22		1.44				3.66
	2017	1.30	0.11	2.22				3.64
MPGIM1310	2019	2.05	0.25	1.34				3.64
	2015	3.42		0.25				3.66
	2017	2.77	0.33	0.54				3.64
MPGIM1311	2019	3.46	0.18					3.64
	2015	3.25		0.41				3.66
	2017	3.64						3.64
MPGIM1312	2019	2.97		0.66				3.64
	2015	2.86		0.80				3.66
	2017	2.84		0.80				3.64
MPGIM1313	2019	3.04		0.60				3.64
	2015	3.25		0.42				3.66
	2017	3.31		0.33				3.64
MPGIM1314	2019	3.37	0.00	0.26				3.64
	2015	2.89	0.71	0.07				3.66

Plantation ID	Year	MOD.DENSE-FOREST	NON-FOREST	OPEN-FOREST	SCRUB	VERY DENSE-FOREST	WATER	Total Area (Ha)
	2017	2.96	0.68					3.64
	2019	2.37	1.27					3.64
MPGIM1315								
	2015	0.96	1.24	1.46				3.66
	2017	1.65	1.64	0.35				3.64
	2019	0.66	1.77	1.21				3.64
MPGIM1316								
	2015	1.60	1.66	0.40				3.66
	2017	1.22	1.72	0.70				3.64
	2019	1.69	1.59	0.36				3.64
MPGIM1317								
	2015	0.28	2.28	1.10				3.66
	2017	0.72	2.36	0.56				3.64
	2019	0.36	2.47	0.81				3.64
MPGIM1318								
	2015		2.77	0.76				3.53
	2017		2.89	0.70				3.59
	2019		3.05	0.54				3.59
MPGIM1319								
	2015	1.46		2.20				3.66
	2017	1.68		1.66				3.34
	2019	2.31		1.03				3.34
MPGIM1320								
	2015	1.52		2.14				3.66
	2017	1.44		2.20				3.64
	2019	1.56		2.08				3.64
MPGIM1321								
	2015	0.25		3.41				3.66
	2017	0.19		3.45				3.64
	2019	0.11		3.53				3.64
MPGIM1322								
	2015	3.00		0.66				3.66
	2017	2.09		1.55				3.64
	2019	1.60		2.04				3.64
MPGIM1323								
	2015	3.29		0.37				3.66
	2017	3.23		0.41				3.64
	2019	2.44		1.20				3.64
MPGIM1324								

Plantation ID	Year	MOD.DENSE-FOREST	NON-FOREST	OPEN-FOREST	SCRUB	VERY DENSE-FOREST	WATER	Total Area (Ha)
	2015	1.16		2.50				3.66
	2017	2.48		1.16				3.64
	2019	2.84		0.80				3.64
MPGIM1325								
	2015	0.16		3.50				3.66
	2017	3.41		0.23				3.64
	2019	3.07		0.57				3.64
MPGIM1326								
	2015	2.60		1.07				3.66
	2017	2.56		1.08				3.64
	2019	2.27		1.37				3.64
MPGIM1327								
	2015	0.66		3.00				3.66
	2017	1.53		2.11				3.64
	2019	0.71		2.93				3.64
MPGIM1328								
	2015		0.12	3.55				3.66
	2017	0.18	0.07	3.39				3.64
	2019		0.64	3.00				3.64
MPGIM1329								
	2015	0.24	0.48	2.94				3.66
	2017	0.13	1.14	2.37				3.64
	2019	0.34	1.44	1.85				3.64
MPGIM1330								
	2015	1.84	0.52	1.30				3.66
	2017	1.16	1.24	1.25				3.64
	2019	1.72	1.00	0.93				3.64
MPGIM1331								
	2015	2.58	0.18	0.90				3.66
	2017	2.21	0.12	1.31				3.64
	2019	1.93	0.51	1.19				3.64
MPGIM1332								
	2015	0.63	2.29	0.74				3.66
	2017	0.66	1.75	1.23				3.64
	2019	0.18	2.62	0.84				3.64
MPGIM1333								
	2015	1.72	1.67	0.27				3.66
	2017	1.07	1.90	0.67				3.64
	2019	1.94	1.70	0.00				3.64

Plantation ID	Year	MOD.DENSE-FOREST	NON-FOREST	OPEN-FOREST	SCRUB	VERY DENSE-FOREST	WATER	Total Area (Ha)
MPGIM1334								
	2015	2.21	1.45					3.66
	2017	2.76	0.88					3.64
	2019	3.27	0.37					3.64
MPGIM1335								
	2015	0.74	1.31	1.61				3.66
	2017	2.31	0.27	1.07				3.64
	2019	0.92	0.80	1.92				3.64
MPGIM1336								
	2015		2.35	1.31				3.66
	2017		2.82	0.82				3.64
	2019		3.05	0.59				3.64
MPGIM1337								
	2015		3.66	0.00				3.66
	2017		3.43	0.18				3.61
	2019		3.58	0.03				3.61
MPGIM1338								
	2015	2.85		0.82				3.66
	2017	2.24		1.07				3.31
	2019	2.16		1.15				3.31
MPGIM1339								
	2015	1.64		2.02				3.66
	2017	2.16		1.48				3.64
	2019	2.03		1.61				3.64
MPGIM1340								
	2015	0.60		3.06				3.66
	2017	0.41		3.23				3.64
	2019	0.64		3.00				3.64
MPGIM1341								
	2015	0.72		2.94				3.66
	2017	0.60		3.04				3.64
	2019	0.60		3.04				3.64
MPGIM1342								
	2015	0.83		2.83				3.66
	2017	0.10		3.54				3.64
	2019	0.02		3.62				3.64
MPGIM1343								
	2015	3.03		0.64				3.66
	2017	1.62		2.02				3.64

Plantation ID	Year	MOD.DENSE-FOREST	NON-FOREST	OPEN-FOREST	SCRUB	VERY DENSE-FOREST	WATER	Total Area (Ha)
MPGIM1344	2019	1.08		2.56				3.64
	2015	3.34		0.32				3.66
	2017	0.77		2.87				3.64
MPGIM1345	2019	0.24		3.40				3.64
	2015	1.91		1.75				3.66
	2017	2.44		1.20				3.64
MPGIM1346	2019	1.91		1.73				3.64
	2015	3.40		0.26				3.66
	2017	2.37		1.27				3.64
MPGIM1347	2019	3.20		0.44				3.64
	2015	1.98	0.74	0.94				3.66
	2017	2.74	0.74	0.17				3.64
MPGIM1348	2019	1.54	1.70	0.40				3.64
	2015	0.16	1.20	2.31				3.66
	2017	0.27	2.21	1.15				3.64
MPGIM1349	2019	0.06	0.63	2.95				3.64
	2015		1.65	2.01				3.66
	2017		0.59	3.05				3.64
MPGIM1350	2019		1.06	2.58				3.64
	2015	0.02	2.41	1.23				3.66
	2017		2.51	1.13				3.64
MPGIM1351	2019		2.47	1.17				3.64
	2015	0.01	1.89	1.76				3.66
	2017	0.01	2.05	1.59				3.64
MPGIM1352	2019	0.01	1.98	1.65				3.64
	2015	0.77	0.78	2.11				3.66
	2017	0.03	1.60	2.01				3.64
MPGIM1353	2019	0.02	1.81	1.81				3.64
	2015	1.27	1.73	0.66				3.66

Plantation ID	Year	MOD.DENSE-FOREST	NON-FOREST	OPEN-FOREST	SCRUB	VERY DENSE-FOREST	WATER	Total Area (Ha)
	2017	0.01	2.60	1.03				3.64
	2019	0.18	3.18	0.28				3.64
MPGIM1354								
	2015	0.59	1.57	1.50				3.66
	2017	0.27	3.37	0.00				3.64
	2019	0.11	3.51	0.02				3.64
MPGIM1355								
	2015		0.42	3.24				3.66
	2017		3.12	0.51				3.63
	2019		2.90	0.74				3.63
MPGIM1356								
	2015		3.39	0.00				3.39
	2017		2.86	0.65				3.50
	2019		3.31	0.19				3.50
MPGIM1357								
	2015	2.76		0.51				3.26
	2017	2.81		0.36				3.17
	2019	2.53		0.64				3.17
MPGIM1358								
	2015	3.58		0.08				3.66
	2017	3.53		0.08				3.61
	2019	3.42		0.19				3.61
MPGIM1359								
	2015	1.89		1.77				3.66
	2017	2.92		0.72				3.64
	2019	2.99		0.65				3.64
MPGIM1360								
	2015	1.07		2.59				3.66
	2017	0.88		2.76				3.64
	2019	0.64		3.00				3.64
MPGIM1361								
	2015	1.36		2.30				3.66
	2017	0.51		3.13				3.64
	2019	0.25		3.39				3.64
MPGIM1362								
	2015	0.08	0.69	2.89				3.66
	2017	1.18		2.46				3.64
	2019	1.97		1.67				3.64
MPGIM1363								

Plantation ID	Year	MOD.DENSE-FOREST	NON-FOREST	OPEN-FOREST	SCRUB	VERY DENSE-FOREST	WATER	Total Area (Ha)
	2015			3.66				3.66
	2017			3.64				3.64
	2019	0.84		2.80				3.64
MPGIM1364								
	2015	1.08		2.58				3.66
	2017			3.64				3.64
	2019	0.80		2.84				3.64
MPGIM1365								
	2015	2.48		1.18				3.66
	2017	1.79		1.85				3.64
	2019	1.74		1.90				3.64
MPGIM1366								
	2015	3.19		0.48				3.66
	2017	3.10		0.54				3.64
	2019	3.38		0.26				3.64
MPGIM1367								
	2015	3.66						3.66
	2017	3.64		0.00				3.64
	2019	3.64						3.64
MPGIM1368								
	2015	2.73		0.93				3.66
	2017	3.49	0.15					3.64
	2019	3.01	0.61	0.02				3.64
MPGIM1369								
	2015	2.50		1.16				3.66
	2017	2.73	0.88	0.02				3.64
	2019	2.73	0.65	0.26				3.64
MPGIM1370								
	2015	2.25		1.42				3.66
	2017	2.76	0.88	0.00				3.64
	2019	2.76	0.88	0.01				3.64
MPGIM1371								
	2015	3.64	0.02	0.00				3.66
	2017	2.97	0.67					3.64
	2019	2.95	0.69					3.64
MPGIM1372								
	2015	2.46	0.10	1.11				3.66
	2017	3.25	0.39					3.64
	2019	3.26	0.38					3.64

Plantation ID	Year	MOD.DENSE-FOREST	NON-FOREST	OPEN-FOREST	SCRUB	VERY DENSE-FOREST	WATER	Total Area (Ha)
MPGIM1373								
	2015	2.53	0.06	1.07				3.66
	2017	2.16	1.48					3.64
	2019	1.47	2.17					3.64
MPGIM1374								
	2015	1.03	1.24	1.39				3.66
	2017	0.10	3.54					3.64
	2019	0.10	3.53					3.64
MPGIM1375								
	2015		2.18	1.33				3.50
	2017		3.49					3.49
	2019		3.49					3.49
MPGIM1376								
	2015	1.43		2.21				3.63
	2017	1.11		2.30				3.41
	2019	1.51		1.91				3.41
MPGIM1377								
	2015	1.88		1.78				3.66
	2017	2.75		0.88				3.63
	2019	2.51		1.12				3.63
MPGIM1378								
	2015	1.96		1.70				3.66
	2017	1.45		2.19				3.64
	2019	0.76		2.88				3.64
MPGIM1379								
	2015	0.57		3.09				3.66
	2017	0.49		3.15				3.64
	2019	0.06		3.58				3.64
MPGIM1380								
	2015			3.66				3.66
	2017			3.64				3.64
	2019			3.64				3.64
MPGIM1381								
	2015	0.84		2.82				3.66
	2017			3.64				3.64
	2019			3.64				3.64
MPGIM1382								
	2015	3.05		0.61				3.66
	2017	3.41		0.23				3.64

Plantation ID	Year	MOD.DENSE-FOREST	NON-FOREST	OPEN-FOREST	SCRUB	VERY DENSE-FOREST	WATER	Total Area (Ha)
MPGIM1383	2019	3.01		0.63				3.64
	2015	1.36		2.30				3.66
	2017	3.07		0.57				3.64
MPGIM1384	2019	2.42		1.22				3.64
	2015	0.08		3.58				3.66
	2017	3.56		0.08				3.64
MPGIM1385	2019	3.64		0.00				3.64
	2015	1.51		2.15				3.66
	2017	2.55		1.09				3.64
MPGIM1386	2019	2.96		0.68				3.64
	2015	3.66						3.66
	2017	3.42		0.22				3.64
MPGIM1387	2019	3.64						3.64
	2015	3.66						3.66
	2017	3.64						3.64
MPGIM1388	2019	3.64						3.64
	2015	3.66						3.66
	2017	3.64						3.64
MPGIM1389	2019	3.64						3.64
	2015	3.25		0.41				3.66
	2017	3.12		0.52				3.64
MPGIM1390	2019	2.87		0.77				3.64
	2015	3.49		0.17				3.66
	2017	3.18		0.46				3.64
MPGIM1391	2019	3.43		0.21				3.64
	2015	3.66						3.66
	2017	3.26	0.38					3.64
MPGIM1392	2019	2.78	0.86					3.64
	2015	3.43		0.23				3.66

Plantation ID	Year	MOD.DENSE-FOREST	NON-FOREST	OPEN-FOREST	SCRUB	VERY DENSE-FOREST	WATER	Total Area (Ha)
	2017	2.90	0.74					3.64
	2019	2.53	1.11					3.64
MPGIM1393								
	2015	0.67	0.40	2.59				3.66
	2017	0.66	2.98					3.64
	2019	0.05	3.34				0.25	3.64
MPGIM1394								
	2015	0.43	2.15	0.23			0.86	3.66
	2017		2.87				0.46	3.33
	2019		2.49				0.85	3.33
MPGIM1395								
	2015		3.36					3.36
	2017		3.15					3.15
	2019		3.15					3.15
MPGIM1396								
	2015	2.76		0.91				3.66
	2017	2.87		0.73				3.59
	2019	3.09		0.51				3.59
MPGIM1397								
	2015	0.63		3.03				3.66
	2017	1.42		2.22				3.64
	2019	1.16		2.48				3.64
MPGIM1398								
	2015	0.53		3.13				3.66
	2017	0.34		3.30				3.64
	2019	0.57		3.07				3.64
MPGIM1399								
	2015	0.10		3.56				3.66
	2017	0.15		3.49				3.64
	2019	0.14		3.50				3.64
MPGIM1400								
	2015			3.66				3.66
	2017			3.64				3.64
	2019			3.64				3.64
MPGIM1401								
	2015	0.95		2.71				3.66
	2017	0.18		3.46				3.64
	2019	0.18		3.46				3.64
MPGIM1402								

Plantation ID	Year	MOD.DENSE-FOREST	NON-FOREST	OPEN-FOREST	SCRUB	VERY DENSE-FOREST	WATER	Total Area (Ha)
	2015	3.15		0.51				3.66
	2017	2.99		0.65				3.64
	2019	2.99		0.65				3.64
MPGIM1403								
	2015	0.45		3.21				3.66
	2017	1.50		2.14				3.64
	2019	1.63		2.01				3.64
MPGIM1404								
	2015			3.66				3.66
	2017	3.64						3.64
	2019	3.64						3.64
MPGIM1405								
	2015	2.21		1.46				3.66
	2017	3.57		0.07				3.64
	2019	3.63		0.01				3.64
MPGIM1406								
	2015	2.18		1.48				3.66
	2017	2.65	0.08	0.91				3.64
	2019	1.59	0.08	1.98				3.64
MPGIM1407								
	2015	3.02		0.62				3.64
	2017	2.09		1.24				3.34
	2019	2.78		0.55				3.34
MPGIM1408								
	2015	3.66						3.66
	2017	3.30						3.30
	2019	3.30						3.30
MPGIM1409								
	2015	3.12		0.55				3.66
	2017	2.93		0.35				3.28
	2019	2.02		1.26				3.28
MPGIM1410								
	2015	2.26		1.40				3.66
	2017	2.05		1.20				3.25
	2019	2.50		0.75				3.25
MPGIM1411								
	2015	3.32						3.32
	2017	3.23						3.23
	2019	3.23						3.23

Plantation ID	Year	MOD.DENSE-FOREST	NON-FOREST	OPEN-FOREST	SCRUB	VERY DENSE-FOREST	WATER	Total Area (Ha)
MPGIM1412								
	2015	2.47		0.90				3.37
	2017	3.30	0.10					3.40
	2019	2.68	0.41	0.31				3.40
MPGIM1413								
	2015		0.46	1.32			1.71	3.49
	2017	1.19	1.01	0.58			0.46	3.24
	2019	0.04	0.64	0.74			1.83	3.24
MPGIM1414								
	2015	1.03		2.63				3.66
	2017	1.73		1.65				3.39
	2019	0.90		2.49				3.39
MPGIM1415								
	2015			3.55				3.55
	2017	0.06		3.38				3.43
	2019			3.43				3.43
MPGIM1416								
	2015	0.69		2.62				3.31
	2017	0.43		2.97				3.41
	2019	0.20		3.20				3.41
MPGIM1417								
	2015	0.06		3.36				3.43
	2017			3.38				3.38
	2019			3.38				3.38
MPGIM1418								
	2015			3.55				3.55
	2017			3.36				3.36
	2019			3.36				3.36
MPGIM1419								
	2015	0.13		3.52				3.65
	2017			3.34				3.34
	2019			3.34				3.34
MPGIM1420								
	2015	2.42		1.24				3.66
	2017	0.85		2.46				3.31
	2019	0.67		2.64				3.31
MPGIM1421								
	2015	0.11		3.55				3.66
	2017	1.85		1.43				3.29

Plantation ID	Year	MOD.DENSE-FOREST	NON-FOREST	OPEN-FOREST	SCRUB	VERY DENSE-FOREST	WATER	Total Area (Ha)
MPGIM1422	2019	2.08		1.21				3.29
	2015			3.66				3.66
	2017	3.26						3.26
MPGIM1423	2019	3.22		0.04				3.26
	2015	1.02		2.28				3.30
	2017	1.24	0.00	2.00				3.24
MPGIM1424	2019	1.44	0.23	1.57				3.24
	2015	0.11		3.04				3.16
	2017	1.00	1.26	0.96				3.22
MPGIM1425	2019	0.18	1.08	1.96				3.22
	2015	0.69	0.64	0.69		1.57		3.59
	2017	0.35	0.51	0.76		1.81		3.43
MPGIM1426	2019	1.84		0.12		1.47		3.43
	2015	0.46	1.91			1.47		3.84
	2017	0.23	2.26	0.21		1.00		3.70
MPGIM1427	2019	1.21	0.42			2.07		3.70
	2015	0.23	1.60	0.46		1.34		3.63
	2017	0.46	1.14	0.68		1.34		3.62
MPGIM1431	2019	0.65	0.67			2.30		3.62
	2015			3.60				3.60
	2017			3.53				3.53
MPGIM1432	2019	0.70	0.14	2.69				3.53
	2015	0.92	0.46	2.40				3.78
	2017	0.41		3.24				3.65
MPGIM1437	2019			3.65				3.65
	2015	0.13	0.12	3.49				3.73
	2017	0.28	0.12	3.41				3.80
MPGIM1438	2019	0.31	1.52	1.97				3.80
	2015	1.66	0.70	1.61				3.97

Plantation ID	Year	MOD.DENSE-FOREST	NON-FOREST	OPEN-FOREST	SCRUB	VERY DENSE-FOREST	WATER	Total Area (Ha)
	2017	1.74	0.12	1.78				3.64
	2019	0.28	0.79	2.57				3.64
MPGIM1446								
	2015	1.50		2.12				3.62
	2017	0.60		3.24				3.84
	2019	1.99		1.86				3.84
MPGIM1448								
	2015	2.28		1.30				3.58
	2017	0.80		2.82				3.63
	2019	1.51		2.12				3.63
MPGIM1458								
	2015	0.74		2.88				3.62
	2017			3.74				3.74
	2019			3.74				3.74
MPGIM1460								
	2015	2.54		1.04				3.58
	2017	3.21		0.56				3.76
	2019	2.31		1.46				3.76
MPGIM1463								
	2015	1.03		2.75				3.78
	2017	0.39		3.08				3.47
	2019	2.83		0.64				3.47
MPGIM1495								
	2015	2.50		1.12				3.63
	2017	2.03		1.59				3.62
	2019	2.74		0.88				3.62
MPGIM1768								
	2015	111.76	6.87			41.90		160.52
	2017	108.36	7.03			44.39		159.78
	2019	108.43	8.44			42.91		159.78
MPGIM1769								
	2015	8.47				27.92		36.39
	2017	7.68				26.33		34.01
	2019	7.81				26.20		34.01
MPGIM1770								
	2015	9.91	2.43	15.20				27.54
	2017	10.56	2.69	14.02				27.27
	2019	9.78	2.92	14.56				27.27
MPGIM1771								

Plantation ID	Year	MOD.DENSE-FOREST	NON-FOREST	OPEN-FOREST	SCRUB	VERY DENSE-FOREST	WATER	Total Area (Ha)
	2015	32.90				0.72		33.62
	2017	34.75				0.23		34.98
	2019	34.52				0.46		34.98
MPGIM1772								
	2015	37.94	3.92	39.13				80.99
	2017	42.19	1.61	37.07				80.88
	2019	40.43	1.38	39.07				80.88
MPGIM1773								
	2015	21.34	13.14	18.04			0.23	52.75
	2017	28.19	10.27	13.72			0.23	52.41
	2019	26.02	10.97	15.42				52.41
MPGIM1774								
	2015	3.19		0.51				3.70
	2017	2.81		0.62				3.44
	2019	3.44						3.44
MPGIM1775								
	2015	3.67		0.04				3.70
	2017	3.52						3.52
	2019	3.52						3.52
MPGIM1776								
	2015	1.62		2.09				3.70
	2017	1.61		2.11				3.71
	2019	2.01		1.70				3.71
MPGIM1777								
	2015	3.42		0.29				3.70
	2017	2.10		1.61				3.71
	2019	2.59		1.12				3.71
MPGIM1778								
	2015	3.18		0.53				3.70
	2017	3.71		0.00				3.71
	2019	3.23		0.48				3.71
MPGIM1779								
	2015	3.42		0.28				3.70
	2017	2.93		0.79				3.71
	2019	3.10		0.61				3.71
MPGIM1780								
	2015	3.46		0.25				3.70
	2017	3.44		0.27				3.71
	2019	3.44		0.27				3.71

Plantation ID	Year	MOD.DENSE-FOREST	NON-FOREST	OPEN-FOREST	SCRUB	VERY DENSE-FOREST	WATER	Total Area (Ha)
MPGIM1781								
	2015	3.70						3.70
	2017	3.71						3.71
	2019	3.71						3.71
MPGIM1782								
	2015	3.70						3.70
	2017	3.71						3.71
	2019	3.71						3.71
MPGIM1783								
	2015	2.50		1.21				3.70
	2017	3.63		0.08				3.71
	2019	3.40		0.31				3.71
MPGIM1784								
	2015	1.73		1.98				3.70
	2017	2.28		1.43				3.71
	2019	1.85		1.86				3.71
MPGIM1785								
	2015	0.73		2.98				3.70
	2017	1.48		2.23				3.71
	2019	1.68		2.03				3.71
MPGIM1786								
	2015	2.56		1.14				3.70
	2017	2.38		1.33				3.71
	2019	2.88		0.83				3.71
MPGIM1787								
	2015	2.89		0.81				3.70
	2017	2.18		1.53				3.71
	2019	2.24		1.47				3.71
MPGIM1788								
	2015	3.54		0.16				3.70
	2017	3.34		0.37				3.71
	2019	3.26		0.45				3.71
MPGIM1789								
	2015	3.42		0.29				3.70
	2017	2.78		0.93				3.71
	2019	3.26		0.45				3.71
MPGIM1790								
	2015	3.62		0.08				3.70
	2017	2.56		1.16				3.71

Plantation ID	Year	MOD.DENSE-FOREST	NON-FOREST	OPEN-FOREST	SCRUB	VERY DENSE-FOREST	WATER	Total Area (Ha)
MPGIM1791	2019	3.31		0.40				3.71
	2015	3.70						3.70
	2017	3.71						3.71
MPGIM1792	2019	3.71						3.71
	2015	3.69		0.01				3.70
	2017	3.71						3.71
MPGIM1793	2019	3.69		0.02				3.71
	2015	3.70	0.00	0.01				3.70
	2017	2.95		0.76				3.71
MPGIM1794	2019	3.42		0.29				3.71
	2015	2.39		1.31				3.70
	2017	2.24		1.47				3.71
MPGIM1795	2019	1.92		1.79				3.71
	2015	2.54		1.16				3.70
	2017	2.51		1.20				3.71
MPGIM1796	2019	2.59		1.12				3.71
	2015	2.21		1.50				3.70
	2017	3.45		0.26				3.71
MPGIM1797	2019	3.54		0.18				3.71
	2015	2.76		0.95				3.70
	2017	3.10		0.61				3.71
MPGIM1798	2019	3.39		0.32				3.71
	2015	3.45		0.25				3.70
	2017	3.71						3.71
MPGIM1799	2019	3.68		0.04				3.71
	2015	2.12	0.56	1.02				3.70
	2017	2.31	0.24	1.16				3.71
MPGIM1800	2019	1.42		2.29				3.71
	2015	0.69	1.47	1.54				3.70

Plantation ID	Year	MOD.DENSE-FOREST	NON-FOREST	OPEN-FOREST	SCRUB	VERY DENSE-FOREST	WATER	Total Area (Ha)
	2017	0.04	2.02	1.66				3.71
	2019	0.01		3.70				3.71
MPGIM1801								
	2015	0.42	2.04	1.25				3.70
	2017		2.47	1.24				3.71
	2019			3.71				3.71
MPGIM1802								
	2015	0.47	2.32	0.92				3.70
	2017	0.19	2.58	0.94				3.71
	2019			3.71				3.71
MPGIM1803								
	2015	0.00	2.58	1.12				3.70
	2017		3.23	0.48				3.71
	2019			3.71				3.71
MPGIM1804								
	2015	3.70						3.70
	2017	3.31						3.31
	2019	3.31						3.31
MPGIM1805								
	2015	3.70						3.70
	2017	3.71						3.71
	2019	3.71						3.71
MPGIM1806								
	2015	3.70						3.70
	2017	3.71						3.71
	2019	3.71						3.71
MPGIM1807								
	2015	3.70						3.70
	2017	3.71		0.00				3.71
	2019	3.71		0.00				3.71
MPGIM1808								
	2015	3.31		0.39				3.70
	2017	3.54	0.09	0.08				3.71
	2019	3.54		0.17				3.71
MPGIM1809								
	2015	1.05	1.61	1.04				3.70
	2017	0.97	0.96	1.79				3.71
	2019	0.76		2.95				3.71
MPGIM1810								

Plantation ID	Year	MOD.DENSE-FOREST	NON-FOREST	OPEN-FOREST	SCRUB	VERY DENSE-FOREST	WATER	Total Area (Ha)
	2015		3.33	0.37				3.70
	2017		3.21	0.50				3.71
	2019	0.06		3.65				3.71
MPGIM1811								
	2015	0.18	3.47	0.05				3.70
	2017	0.40	2.89	0.42				3.71
	2019	0.21		3.50				3.71
MPGIM1812								
	2015	0.14	0.63	2.94				3.70
	2017	0.68	1.60	1.44				3.71
	2019	0.45		3.27				3.71
MPGIM1813								
	2015	3.10		0.61				3.70
	2017	2.16		1.55				3.71
	2019	2.39		1.32				3.71
MPGIM1814								
	2015	3.39		0.32				3.70
	2017	3.70		0.01				3.71
	2019	3.65		0.06				3.71
MPGIM1815								
	2015	1.47		2.24				3.70
	2017	1.69		2.02				3.71
	2019	1.69		2.02				3.71
MPGIM1816								
	2015	0.30	1.27	2.13				3.70
	2017	0.00	0.90	2.81				3.71
	2019	0.00		3.71				3.71
MPGIM1817								
	2015		1.91	1.80				3.70
	2017		2.30	1.41				3.71
	2019			3.71				3.71
MPGIM1818								
	2015	1.13	0.43	2.14				3.70
	2017	0.69	0.56	2.46				3.71
	2019	0.91		2.80				3.71
MPGIM1819								
	2015	3.58	0.12					3.70
	2017	3.09	0.12	0.50				3.71
	2019	3.46		0.25				3.71

Plantation ID	Year	MOD.DENSE-FOREST	NON-FOREST	OPEN-FOREST	SCRUB	VERY DENSE-FOREST	WATER	Total Area (Ha)
MPGIM1820								
	2015	3.05		0.65				3.70
	2017	3.59		0.12				3.71
	2019	3.36		0.35				3.71
MPGIM1821								
	2015	1.94		1.76				3.70
	2017	1.60		2.11				3.71
	2019	1.58		2.13				3.71
MPGIM1822								
	2015	1.33		2.37				3.70
	2017	0.95		2.76				3.71
	2019	0.99		2.72				3.71
MPGIM1823								
	2015			3.70				3.70
	2017	0.18		3.53				3.71
	2019			3.71				3.71
MPGIM1824								
	2015	0.10	0.15	3.45				3.70
	2017	0.08		3.63				3.71
	2019	0.08		3.63				3.71
MPGIM1825								
	2015	1.86	0.04	1.80				3.70
	2017	1.64	0.14	1.94				3.71
	2019	1.64		2.07				3.71
MPGIM1826								
	2015	3.52		0.18				3.70
	2017	3.45		0.26				3.71
	2019	3.45		0.26				3.71
MPGIM1827								
	2015	3.70						3.70
	2017	3.71						3.71
	2019	3.71						3.71
MPGIM1828								
	2015	3.69						3.69
	2017	3.71						3.71
	2019	3.71						3.71
MPGIM1829								
	2015	2.28		1.42				3.70
	2017	3.34		0.37				3.71

Plantation ID	Year	MOD.DENSE-FOREST	NON-FOREST	OPEN-FOREST	SCRUB	VERY DENSE-FOREST	WATER	Total Area (Ha)
MPGIM1830	2019	2.71		1.00				3.71
	2015	2.93		0.77				3.70
	2017	2.88		0.83				3.71
MPGIM1831	2019	2.42		1.30				3.71
	2015	2.84		0.87				3.70
	2017	3.47		0.25				3.71
MPGIM1832	2019	2.95		0.76				3.71
	2015	3.52		0.19				3.70
	2017	3.34		0.37				3.71
MPGIM1833	2019	3.34		0.37				3.71
	2015	3.70						3.70
	2017	3.71						3.71
MPGIM1834	2019	3.71						3.71
	2015	3.70						3.70
	2017	3.71						3.71
MPGIM1835	2019	3.71						3.71
	2015	3.70						3.70
	2017	3.71						3.71
MPGIM1836	2019	3.71						3.71
	2015	3.70						3.70
	2017	3.71						3.71
MPGIM1837	2019	3.71						3.71
	2015	3.70						3.70
	2017	3.71						3.71
MPGIM1838	2019	3.71						3.71
	2015	3.70						3.70
	2017	3.71						3.71
MPGIM1839	2019	3.71						3.71
	2015	3.70						3.70

Plantation ID	Year	MOD.DENSE-FOREST	NON-FOREST	OPEN-FOREST	SCRUB	VERY DENSE-FOREST	WATER	Total Area (Ha)
	2017	3.71						3.71
	2019	3.71						3.71
MPGIM1840								
	2015	3.70						3.70
	2017	3.71						3.71
	2019	3.71						3.71
MPGIM1841								
	2015	3.70						3.70
	2017	3.71						3.71
	2019	3.71						3.71
MPGIM1842								
	2015	3.70						3.70
	2017	3.69		0.02				3.71
	2019	3.69		0.02				3.71
MPGIM1843								
	2015	3.70						3.70
	2017	3.71						3.71
	2019	3.71						3.71
MPGIM1844								
	2015	3.70						3.70
	2017	3.71						3.71
	2019	3.71						3.71
MPGIM1845								
	2015	3.70						3.70
	2017	3.71						3.71
	2019	3.71						3.71
MPGIM1846								
	2015	3.70						3.70
	2017	3.71						3.71
	2019	3.71						3.71
MPGIM1847								
	2015	1.88	0.21	1.61				3.70
	2017	1.74		1.97				3.71
	2019	1.91		1.80				3.71
MPGIM1848								
	2015	2.76	0.93	0.01				3.70
	2017	1.54	1.75	0.43				3.71
	2019	1.39		2.32				3.71
MPGIM1849								

Plantation ID	Year	MOD.DENSE-FOREST	NON-FOREST	OPEN-FOREST	SCRUB	VERY DENSE-FOREST	WATER	Total Area (Ha)
	2015	2.89		0.82				3.70
	2017	2.37	0.30	1.04				3.71
	2019	2.04		1.67				3.71
MPGIM1850								
	2015	3.48		0.22				3.70
	2017	2.72	0.04	0.96				3.71
	2019	2.28		1.43				3.71
MPGIM1851								
	2015	2.82	0.81	0.08				3.70
	2017	1.90	1.37	0.43				3.70
	2019	1.28		2.42				3.70
MPGIM1852								
	2015	2.09	0.21	1.40				3.70
	2017	2.25	0.75	0.71				3.71
	2019	1.79		1.93				3.71
MPGIM1853								
	2015	0.13	1.15	2.42				3.70
	2017	0.34	0.75	2.62				3.71
	2019	0.55		3.16				3.71
MPGIM1854								
	2015	0.01	2.70	0.99				3.70
	2017	0.09	2.40	1.22				3.71
	2019	0.02		3.70				3.71
MPGIM1855								
	2015	0.58	2.24	0.88				3.70
	2017	1.13	2.04	0.53				3.71
	2019	0.70		3.01				3.71
MPGIM1856								
	2015	0.04	2.66	0.80				3.50
	2017		3.14	0.23				3.37
	2019			3.37				3.37
MPGIM1857								
	2015		3.18	0.52				3.70
	2017		3.28	0.43				3.71
	2019			3.71				3.71
MPGIM1858								
	2015	0.29	3.41					3.70
	2017	0.15	3.56					3.71
	2019	0.07		3.64				3.71

Plantation ID	Year	MOD.DENSE-FOREST	NON-FOREST	OPEN-FOREST	SCRUB	VERY DENSE-FOREST	WATER	Total Area (Ha)
MPGIM1859								
	2015	3.14	0.56	0.00				3.70
	2017	2.27	1.20	0.23				3.70
	2019	2.37		1.33				3.70
MPGIM1860								
	2015	0.32	2.96					3.29
	2017	0.79	2.48	0.03				3.30
	2019	0.36		2.94				3.30
MPGIM1861								
	2015	0.61	3.10					3.70
	2017	1.71	2.01					3.71
	2019	0.93		2.78				3.71
MPGIM1862								
	2015	2.22	1.21	0.28				3.70
	2017	2.02	1.66	0.03				3.71
	2019	1.23		2.48				3.71
MPGIM1863								
	2015	3.70						3.70
	2017	3.71						3.71
	2019	3.71						3.71
MPGIM1864								
	2015	3.41		0.29				3.70
	2017	3.64		0.07				3.71
	2019	3.39		0.32				3.71
MPGIM1865								
	2015	3.09	0.01	0.60				3.70
	2017	3.34		0.37				3.71
	2019	3.39		0.33				3.71
MPGIM1866								
	2015	2.43	0.02	1.25				3.70
	2017	2.77		0.94				3.71
	2019	2.74		0.97				3.71
MPGIM1867								
	2015	1.67		2.03				3.70
	2017	2.60		1.11				3.71
	2019	1.66		2.05				3.71
MPGIM1868								
	2015	2.86	0.01	0.84				3.70
	2017	2.47	0.56	0.68				3.71

Plantation ID	Year	MOD.DENSE-FOREST	NON-FOREST	OPEN-FOREST	SCRUB	VERY DENSE-FOREST	WATER	Total Area (Ha)
MPGIM1869	2019	3.53		0.18				3.71
	2015	3.61		0.09				3.70
	2017	3.43	0.00	0.28				3.71
MPGIM1870	2019	3.54		0.17				3.71
	2015	3.27		0.43				3.70
	2017	3.48		0.23				3.71
MPGIM1871	2019	3.49		0.22				3.71
	2015	2.19		1.52				3.70
	2017	2.86		0.85				3.71
MPGIM1872	2019	1.39	0.36	1.96				3.71
	2015	0.94		2.76				3.70
	2017	1.15	0.16	2.40				3.71
MPGIM1873	2019	0.99	0.22	2.50				3.71
	2015	1.57	0.14	1.99				3.70
	2017	2.64	0.28	0.79				3.71
MPGIM1874	2019	1.60	0.36	1.75				3.71
	2015	0.99	0.94	1.78				3.70
	2017	0.89	1.20	1.62				3.71
MPGIM1875	2019	0.25	1.59	1.87				3.71
	2015	0.80		2.89				3.68
	2017	1.08	0.18	2.45				3.71
MPGIM1876	2019	1.14	0.18	2.40				3.71
	2015	2.47		1.24				3.70
	2017	2.38		1.34				3.71
MPGIM1877	2019	3.42		0.29				3.71
	2015	2.30		1.41				3.70
	2017	2.55		1.16				3.71
MPGIM1878	2019	0.62		3.09				3.71
	2015	0.26		3.45				3.70

Plantation ID	Year	MOD.DENSE-FOREST	NON-FOREST	OPEN-FOREST	SCRUB	VERY DENSE-FOREST	WATER	Total Area (Ha)
	2017	0.65		3.06				3.71
	2019	0.68		3.04				3.71
MPGIM1879								
	2015	1.12		2.58				3.70
	2017	1.27		2.44				3.71
	2019	0.80		2.91				3.71
MPGIM1880								
	2015	0.74	0.92	2.04				3.70
	2017	0.73	0.46	2.52				3.71
	2019	1.46	0.91	1.34				3.71
MPGIM1881								
	2015	3.17	0.46	0.07				3.70
	2017	3.06	0.53	0.11				3.71
	2019	3.60	0.11					3.71
MPGIM1882								
	2015	3.62		0.08				3.70
	2017	3.60		0.12				3.71
	2019	3.38		0.33				3.71
MPGIM1883								
	2015	0.41	2.46	0.84				3.70
	2017	0.05	3.13	0.53				3.71
	2019	0.37	2.45	0.88				3.71
MPGIM1884								
	2015	1.35	0.16	1.84				3.35
	2017	1.91	0.51	1.30				3.71
	2019	1.97	0.33	1.41				3.71
MPGIM1885								
	2015	3.70						3.70
	2017	3.37	0.34					3.71
	2019	3.71						3.71
MPGIM1886								
	2015	2.66		1.04				3.70
	2017	3.71						3.71
	2019	3.18		0.53				3.71
MPGIM1887								
	2015	0.64		3.06				3.70
	2017	1.42		2.29				3.71
	2019	1.69		2.02				3.71
MPGIM1888								

Plantation ID	Year	MOD.DENSE-FOREST	NON-FOREST	OPEN-FOREST	SCRUB	VERY DENSE-FOREST	WATER	Total Area (Ha)
	2015	0.84		2.87				3.70
	2017	1.08		2.63				3.71
	2019	0.99		2.72				3.71
MPGIM1889								
	2015	1.67		2.04				3.70
	2017	1.95		1.76				3.71
	2019	2.18		1.53				3.71
MPGIM1890								
	2015	1.89		1.82				3.70
	2017	1.82		1.89				3.71
	2019	2.57		1.14				3.71
MPGIM1891								
	2015	1.27		2.43				3.70
	2017	1.98		1.74				3.71
	2019	1.87		1.84				3.71
MPGIM1892								
	2015	0.99		2.71				3.70
	2017	1.63		2.08				3.71
	2019	1.49		2.22				3.71
MPGIM1893								
	2015		1.53	2.17				3.70
	2017		2.05	1.66				3.71
	2019		1.34	2.37				3.71
MPGIM1894								
	2015	1.10	0.37	2.23				3.70
	2017	0.69	0.30	2.59				3.58
	2019	1.13	0.06	2.40				3.58
MPGIM1895								
	2015	3.70						3.70
	2017	3.71		0.00				3.71
	2019	3.71						3.71
MPGIM1896								
	2015	3.27		0.44				3.70
	2017	3.71						3.71
	2019	3.71						3.71
MPGIM1897								
	2015	3.52		0.18				3.70
	2017	3.41		0.30				3.71
	2019	3.05		0.66				3.71

Plantation ID	Year	MOD.DENSE-FOREST	NON-FOREST	OPEN-FOREST	SCRUB	VERY DENSE-FOREST	WATER	Total Area (Ha)
MPGIM1898								
	2015	0.06	1.08	2.56				3.70
	2017	0.32	0.58	2.81				3.71
	2019	0.05		3.66				3.71
MPGIM1899								
	2015	2.50		1.20				3.70
	2017	2.00		1.71				3.71
	2019	1.70		2.01				3.71
MPGIM1900								
	2015	2.12		1.59				3.70
	2017	1.40		2.32				3.71
	2019	1.53		2.18				3.71
MPGIM1901								
	2015	0.91	0.27	2.52				3.70
	2017	1.36	0.37	1.98				3.71
	2019	2.09	0.15	1.48				3.71
MPGIM1902								
	2015	2.52		1.18				3.70
	2017	2.93		0.78				3.71
	2019	3.10		0.61				3.71
MPGIM1903								
	2015	2.84		0.87				3.70
	2017	2.84		0.87				3.71
	2019	2.13		1.58				3.71
MPGIM1904								
	2015	2.50		1.21				3.70
	2017	2.75		0.96				3.71
	2019	3.16		0.56				3.71
MPGIM1905								
	2015	1.05	1.20	1.46				3.70
	2017	0.53	1.83	1.34				3.71
	2019	0.72		2.99				3.71
MPGIM1906								
	2015	1.39		2.31				3.70
	2017	1.13	0.28	2.30				3.71
	2019	0.68		3.03				3.71
MPGIM1907								
	2015	0.88		2.82				3.70
	2017	0.84		2.87				3.71

Plantation ID	Year	MOD.DENSE-FOREST	NON-FOREST	OPEN-FOREST	SCRUB	VERY DENSE-FOREST	WATER	Total Area (Ha)
MPGIM1908	2019	1.02		2.69				3.71
	2015	0.32	0.14	3.25				3.70
	2017	0.82		2.89				3.71
MPGIM1909	2019	0.35		3.36				3.71
	2015	1.17	0.09	2.45				3.70
	2017	0.91		2.80				3.71
MPGIM1910	2019	0.89		2.82				3.71
	2015	2.02		1.68				3.70
	2017	1.77		1.94				3.71
MPGIM1911	2019	2.29		1.42				3.71
	2015	1.14	0.30	2.27				3.70
	2017	1.67		2.04				3.71
MPGIM1912	2019	0.92		2.79				3.71
	2015	1.95		1.75				3.70
	2017	1.80		1.91				3.71
MPGIM1913	2019	2.37		1.34				3.71
	2015	2.35		1.35				3.70
	2017	2.95		0.76				3.71
MPGIM1914	2019	3.28		0.43				3.71
	2015	2.89		0.82				3.70
	2017	3.35		0.36				3.71
MPGIM1915	2019	1.82		1.89				3.71
	2015	0.41		3.27				3.68
	2017	0.58		3.12				3.71
MPGIM1916	2019	0.05		3.66				3.71
	2015	1.62		1.91				3.52
	2017	0.79		2.83				3.62
MPGIM1917	2019	1.92		1.70				3.62
	2015	0.68	0.49	2.53				3.70

Plantation ID	Year	MOD.DENSE-FOREST	NON-FOREST	OPEN-FOREST	SCRUB	VERY DENSE-FOREST	WATER	Total Area (Ha)
	2017	0.52	0.84	2.35				3.71
	2019	1.01	0.45	2.25				3.71
MPGIM2016								
	2015	3.70						3.70
	2017	3.37	0.34					3.71
	2019	3.71						3.71
MPGIM2045								
	2015	1.59		1.83				3.41
	2017	1.88		1.93				3.81
	2019	0.48		3.34				3.81
MPGIM2046								
	2015	3.56		0.02				3.58
	2017	3.11		0.79				3.90
	2019	1.25		2.65				3.90
MPGIM2047								
	2015	3.08		0.23				3.31
	2017	3.39		0.23				3.62
	2019	3.62						3.62
MPGIM2049								
	2015	1.03		2.71				3.74
	2017	1.03		2.69				3.72
	2019	1.96		1.72		0.04		3.72
MPGIM2050								
	2015	2.35		1.39				3.74
	2017	3.07		0.54				3.61
	2019	2.19		1.28		0.14		3.61
MPGIM2051								
	2015	0.75		3.24				3.99
	2017	1.22		2.49				3.72
	2019	2.24		1.48				3.72
MPGIM2056								
	2015	2.02	0.01	1.44				3.47
	2017	2.86	0.01	0.72				3.58
	2019	0.98		2.60				3.58
MPGIM2057								
	2015	0.45	2.02	0.89				3.35
	2017	0.45	1.44	1.83				3.72
	2019	2.36		1.36				3.72
MPGIM2071								

Plantation ID	Year	MOD.DENSE-FOREST	NON-FOREST	OPEN-FOREST	SCRUB	VERY DENSE-FOREST	WATER	Total Area (Ha)
	2015		3.59					3.59
	2017		3.36					3.36
	2019		3.36					3.36
MPGIM2072								
	2015		3.59					3.59
	2017		3.84					3.84
	2019		3.84					3.84
MPGIM2073								
	2015		3.59					3.59
	2017		3.72					3.72
	2019		3.72					3.72
MPGIM2109								
	2015		0.49	2.89				3.38
	2017		0.44	3.03				3.47
	2019		2.43	1.04				3.47
MPGIM2111								
	2015			3.46				3.46
	2017			3.66				3.66
	2019			3.66				3.66
MPGIM2161								
	2015		4.00	4.10				8.09
	2017		5.92	2.30				8.23
	2019		5.92	2.30				8.23
MPGIM2162								
	2015	0.33		4.23				4.56
	2017	0.30		4.26				4.56
	2019			4.56				4.56
MPGIM2163								
	2015	2.94		0.60				3.55
	2017	1.68	1.04	0.91				3.63
	2019	0.95	2.55	0.13				3.63
MPGIM2164								
	2015	2.92	0.62					3.55
	2017	3.05	0.85					3.90
	2019	2.12	0.60	1.19				3.90
MPGIM2165								
	2015	2.15	1.19	0.20				3.55
	2017	2.03	1.43					3.46
	2019	2.56	0.90					3.46

Plantation ID	Year	MOD.DENSE-FOREST	NON-FOREST	OPEN-FOREST	SCRUB	VERY DENSE-FOREST	WATER	Total Area (Ha)
MPGIM2242								
	2015	0.23	0.23	3.23				3.69
	2017	0.91		2.72				3.63
	2019	1.17	1.31	1.15				3.63
MPGIM2255								
	2015	2.04		1.44	0.10			3.58
	2017	2.47		1.09				3.56
	2019	1.07	0.46	2.03				3.56
MPGIM2256								
	2015			2.20	1.05			3.25
	2017	0.29		2.15	1.15			3.59
	2019	2.38		1.21				3.59
MPGIM2274								
	2015		3.02	0.41				3.43
	2017		3.12	0.41				3.52
	2019			3.52				3.52
MPGIM2277								
	2015		3.61					3.61
	2017		3.67					3.67
	2019		2.98	0.69				3.67
MPGIM2346								
	2015	0.46	2.81	7.32				10.60
	2017	0.82	4.00	3.96				8.78
	2019		3.56	5.22				8.78
MPGIM2347								
	2015	6.24	25.86	18.75				50.86
	2017	1.94	47.12	1.09				50.15
	2019	2.44	46.03	1.68				50.15
MPGIM2348								
	2015	19.54		3.10				22.64
	2017	20.06		2.53				22.59
	2019	20.15		2.44				22.59
MPGIM2349								
	2015	1.81		1.38				3.19
	2017	2.79		0.83				3.62
	2019	2.10		1.52				3.62
MPGIM2350								
	2015	2.70	0.46	0.44				3.60
	2017	3.52		0.12				3.64

Plantation ID	Year	MOD.DENSE-FOREST	NON-FOREST	OPEN-FOREST	SCRUB	VERY DENSE-FOREST	WATER	Total Area (Ha)
MPGIM2351	2019	3.52	0.12					3.64
	2015	3.21				0.43		3.63
	2017	2.74				1.09		3.83
	2019	3.37				0.46		3.83
MPGIM2352	2015	3.77						3.77
	2017	3.82						3.82
	2019	3.82						3.82
	2015	2.99		0.46				3.45
MPGIM2353	2017	3.55		0.12				3.67
	2019	3.55		0.12				3.67
	2015	3.69						3.69
MPGIM2356	2017	3.65						3.65
	2019	3.65						3.65
	2015	1.49		2.03				3.52
MPGIM2358	2017	2.52		1.03				3.55
	2019	2.21		1.34				3.55
	2015	2.78	0.62					3.39
MPGIM2366	2017	3.37						3.37
	2019	3.37						3.37
	2015		2.00	1.36				3.36
MPGIM2425	2017		1.75	1.80				3.55
	2019		1.78	1.77				3.55
	2015	2.48		0.99				3.48
MPGIM2441	2017	2.42	0.55	0.58				3.54
	2019	1.55	0.61	1.38				3.54
	2015	2.54	0.68	0.62				3.84
MPGIM2446	2017	1.79	1.72	0.21				3.72
	2019	1.20	2.53					3.72
	2015	2.83	0.48	0.52				3.82
MPGIM2450								

Plantation ID	Year	MOD.DENSE-FOREST	NON-FOREST	OPEN-FOREST	SCRUB	VERY DENSE-FOREST	WATER	Total Area (Ha)
	2017	1.30	2.00	0.33				3.63
	2019	0.46	3.17					3.63
MPGIM2451								
	2015	0.21		3.40				3.61
	2017	0.14		3.66				3.79
	2019	1.73	0.14	1.92				3.79
MPGIM2454								
	2015	97.89		3.67		76.78		178.34
	2017	93.19		3.59		80.73		177.52
	2019	97.08		5.38		75.06		177.52
MPGIM2455								
	2015	68.26	7.00	10.68		24.70		110.65
	2017	65.28	7.82	10.17		26.37		109.65
	2019	66.66	9.40	10.27		23.32		109.65
MPGIM2456								
	2015		549.53	29.24	59.28		5.30	643.34
	2017		516.91	79.17	38.57		6.22	640.87
	2019		514.73	82.13	37.79		6.22	640.87
MPGIM2457								
	2015	0.81	10.94	12.79				24.54
	2017	1.69	10.21	12.31				24.21
	2019	1.23	10.05	12.93				24.21
MPGIM2458								
	2015	9.98	8.30	20.54				38.81
	2017	9.41	8.09	21.35				38.85
	2019	10.25	7.65	20.95				38.85

Changes in Forest Cover of GIM States between 2017 and 2019 in comparison to 2015 assessments

Plantation ID	Year	MOD.DENSE-FOREST	NON-FOREST	OPEN-FOREST	SCRUB	VERY DENSE-FOREST	WATER	Total Area (Ha) (Gain, Loss)
MPGIM1001								
	2015							
	2017	-0.03	0.00	-0.55	0.00	0.00	0.00	-0.57
	2019	0.15	0.00	-0.73	0.00	0.00	0.00	-0.57
MPGIM1002								
	2015							
	2017	0.44	0.00	-0.54	0.00	0.00	0.00	-0.10
	2019	0.42	0.00	-0.52	0.00	0.00	0.00	-0.10
MPGIM1003								
	2015							
	2017	0.09	0.00	-0.10	0.00	0.00	0.00	-0.01
	2019	-0.09	0.00	0.08	0.00	0.00	0.00	-0.01
MPGIM1004								
	2015							
	2017	-0.76	0.00	0.82	0.00	0.00	0.00	0.07
	2019	-0.55	0.00	0.62	0.00	0.00	0.00	0.07
MPGIM1005								
	2015							
	2017	-0.08	0.00	0.20	0.00	0.00	0.00	0.12
	2019	-0.05	0.00	0.17	0.00	0.00	0.00	0.12
MPGIM1006								
	2015							
	2017	0.18	0.00	0.00	0.00	0.00	0.00	0.18
	2019	0.18	0.00	0.00	0.00	0.00	0.00	0.18
MPGIM1007								
	2015							
	2017	0.23	0.00	0.00	0.00	0.00	0.00	0.23
	2019	0.23	0.00	0.00	0.00	0.00	0.00	0.23
MPGIM1008								
	2015							
	2017	0.24	0.00	0.04	0.00	0.00	0.00	0.28
	2019	0.28	0.00	0.00	0.00	0.00	0.00	0.28
MPGIM1009								
	2015							
	2017	-0.01	0.00	0.11	0.00	0.00	0.00	0.10
	2019	0.10	0.00	0.00	0.00	0.00	0.00	0.10
MPGIM1010								
	2015							

Plantation ID	Year	MOD.DENSE-FOREST	NON-FOREST	OPEN-FOREST	SCRUB	VERY DENSE-FOREST	WATER	Total Area (Ha) (Gain, Loss)
	2017	0.04	0.00	0.00	0.00	0.00	0.00	0.04
	2019	0.04	0.00	0.00	0.00	0.00	0.00	0.04
MPGIM1011								
	2015							
	2017	0.55	0.00	-0.59	0.00	0.00	0.00	-0.03
	2019	0.55	0.00	-0.59	0.00	0.00	0.00	-0.03
MPGIM1012								
	2015							
	2017	0.83	0.21	-0.63	0.00	0.00	0.00	0.40
	2019	0.29	0.00	0.11	0.00	0.00	0.00	0.40
MPGIM1013								
	2015							
	2017	0.14	0.00	-0.13	0.00	0.00	0.00	0.01
	2019	0.18	0.00	-0.17	0.00	0.00	0.00	0.01
MPGIM1014								
	2015							
	2017	-0.04	0.00	0.05	0.00	0.00	0.00	0.01
	2019	-0.02	0.00	0.03	0.00	0.00	0.00	0.01
MPGIM1015								
	2015							
	2017	0.69	0.00	-0.68	0.00	0.00	0.00	0.01
	2019	0.46	0.00	-0.45	0.00	0.00	0.00	0.01
MPGIM1016								
	2015							
	2017	1.05	0.00	-0.74	0.00	0.00	0.00	0.31
	2019	0.59	0.00	-0.28	0.00	0.00	0.00	0.31
MPGIM1017								
	2015							
	2017	-0.01	0.00	0.43	0.00	0.00	0.00	0.42
	2019	-0.14	0.00	0.56	0.00	0.00	0.00	0.42
MPGIM1018								
	2015							
	2017	-0.40	0.00	0.46	0.00	0.00	0.00	0.06
	2019	-0.34	0.00	0.40	0.00	0.00	0.00	0.06
MPGIM1019								
	2015							
	2017	-0.65	0.00	0.66	0.00	0.00	0.00	0.01
	2019	-0.18	0.00	0.19	0.00	0.00	0.00	0.01
MPGIM1020								

Plantation ID	Year	MOD.DENSE-FOREST	NON-FOREST	OPEN-FOREST	SCRUB	VERY DENSE-FOREST	WATER	Total Area (Ha) (Gain, Loss)
	2015							
	2017	-0.50	0.03	0.47	0.00	0.00	0.00	0.01
	2019	-0.53	0.00	0.54	0.00	0.00	0.00	0.01
MPGIM1021								
	2015							
	2017	0.52	-0.11	-0.41	0.00	0.00	0.00	0.01
	2019	-0.17	-1.26	1.44	0.00	0.00	0.00	0.01
MPGIM1022								
	2015							
	2017	-0.25	0.84	-0.83	0.00	0.00	0.00	-0.25
	2019	-0.60	-0.03	0.38	0.00	0.00	0.00	-0.25
MPGIM1023								
	2015							
	2017	-0.77	0.00	0.41	0.00	0.00	0.00	-0.35
	2019	0.09	0.00	-0.45	0.00	0.00	0.00	-0.35
MPGIM1024								
	2015							
	2017	0.37	0.00	-0.59	0.00	0.00	0.00	-0.23
	2019	-0.27	0.00	0.04	0.00	0.00	0.00	-0.23
MPGIM1025								
	2015							
	2017	-1.29	0.17	0.74	0.00	0.00	0.00	-0.38
	2019	-1.29	-0.28	1.20	0.00	0.00	0.00	-0.38
MPGIM1026								
	2015							
	2017	-1.01	0.00	0.73	0.00	0.00	0.00	-0.28
	2019	-0.47	0.00	0.19	0.00	0.00	0.00	-0.28
MPGIM1027								
	2015							
	2017	-0.20	1.16	-0.98	0.00	0.00	0.00	-0.02
	2019	-0.42	0.70	-0.30	0.00	0.00	0.00	-0.02
MPGIM1028								
	2015							
	2017	0.43	0.00	-0.61	0.00	0.00	0.00	-0.19
	2019	0.34	0.00	-0.53	0.00	0.00	0.00	-0.19
MPGIM1029								
	2015							
	2017	-0.04	0.01	0.04	0.00	0.00	0.00	0.01
	2019	-0.26	0.01	0.26	0.00	0.00	0.00	0.01

Plantation ID	Year	MOD.DENSE-FOREST	NON-FOREST	OPEN-FOREST	SCRUB	VERY DENSE-FOREST	WATER	Total Area (Ha) (Gain, Loss)
MPGIM1030								
	2015							
	2017	0.30	0.00	0.00	0.00	0.00	0.00	0.30
	2019	0.30	0.00	0.00	0.00	0.00	0.00	0.30
MPGIM1031								
	2015							
	2017	-0.10	0.00	0.11	0.00	0.00	0.00	0.01
	2019	-0.14	0.00	0.14	0.00	0.00	0.00	0.01
MPGIM1032								
	2015							
	2017	0.02	0.00	0.00	0.00	0.00	0.00	0.02
	2019	0.02	0.00	0.00	0.00	0.00	0.00	0.02
MPGIM1033								
	2015							
	2017	0.01	0.00	0.00	0.00	0.00	0.00	0.01
	2019	0.01	0.00	0.00	0.00	0.00	0.00	0.01
MPGIM1034								
	2015							
	2017	0.10	0.00	0.00	0.00	0.00	0.00	0.10
	2019	0.10	0.00	0.00	0.00	0.00	0.00	0.10
MPGIM1035								
	2015							
	2017	-0.88	0.00	0.89	0.00	0.00	0.00	0.01
	2019	-0.88	0.00	0.89	0.00	0.00	0.00	0.01
MPGIM1036								
	2015							
	2017	-0.17	0.00	0.00	0.00	0.00	0.00	-0.17
	2019	-0.17	0.00	0.00	0.00	0.00	0.00	-0.17
MPGIM1037								
	2015							
	2017	-0.24	0.97	-0.58	0.00	0.00	0.00	0.14
	2019	-0.71	0.97	-0.12	0.00	0.00	0.00	0.14
MPGIM1038								
	2015							
	2017	-1.15	0.30	0.69	0.00	0.00	0.00	-0.16
	2019	-1.38	-0.30	1.52	0.00	0.00	0.00	-0.16
MPGIM1039								
	2015							
	2017	-0.41	0.75	-0.05	0.00	0.00	0.00	0.29

Plantation ID	Year	MOD.DENSE-FOREST	NON-FOREST	OPEN-FOREST	SCRUB	VERY DENSE-FOREST	WATER	Total Area (Ha) (Gain, Loss)
	2019	-0.41	-0.28	0.98	0.00	0.00	0.00	0.29
MPGIM1040								
	2015							
	2017	0.36	-0.16	-0.31	0.00	0.00	0.00	-0.10
	2019	-0.05	-2.62	2.56	0.00	0.00	0.00	-0.10
MPGIM1041								
	2015							
	2017	0.56	-0.13	-0.54	0.00	0.00	0.00	-0.11
	2019	0.56	-0.13	-0.54	0.00	0.00	0.00	-0.11
MPGIM1042								
	2015							
	2017	-0.25	-0.50	1.17	0.00	0.00	0.00	0.41
	2019	-0.28	0.16	0.53	0.00	0.00	0.00	0.41
MPGIM1043								
	2015							
	2017	0.04	0.65	-0.55	0.00	0.00	0.00	0.13
	2019	0.88	-0.22	-0.53	0.00	0.00	0.00	0.13
MPGIM1044								
	2015							
	2017	0.09	0.00	-0.09	0.00	0.00	0.00	0.01
	2019	0.05	0.00	-0.04	0.00	0.00	0.00	0.01
MPGIM1045								
	2015							
	2017	0.25	-0.07	-0.17	0.00	0.00	0.00	0.02
	2019	0.53	-0.07	-0.45	0.00	0.00	0.00	0.02
MPGIM1046								
	2015							
	2017	0.00	0.46	0.03	0.00	0.00	0.00	0.49
	2019	0.26	-0.52	0.76	0.00	0.00	0.00	0.49
MPGIM1047								
	2015							
	2017	-0.32	0.06	0.43	0.00	0.00	0.00	0.17
	2019	-0.20	-0.49	0.86	0.00	0.00	0.00	0.17
MPGIM1048								
	2015							
	2017	-0.52	0.00	0.74	0.00	0.00	0.00	0.22
	2019	1.05	0.00	-0.82	0.00	0.00	0.00	0.22
MPGIM1049								
	2015							

Plantation ID	Year	MOD.DENSE-FOREST	NON-FOREST	OPEN-FOREST	SCRUB	VERY DENSE-FOREST	WATER	Total Area (Ha) (Gain, Loss)
	2017	0.07	0.00	-0.06	0.00	0.00	0.00	0.01
	2019	0.08	0.00	-0.07	0.00	0.00	0.00	0.01
MPGIM1050								
	2015							
	2017	0.43	0.00	-0.61	0.00	0.00	0.00	-0.18
	2019	-0.73	0.00	0.54	0.00	0.00	0.00	-0.18
MPGIM1051								
	2015							
	2017	-0.49	0.57	-0.23	0.00	0.00	0.00	-0.15
	2019	-0.03	-0.07	-0.05	0.00	0.00	0.00	-0.15
MPGIM1052								
	2015							
	2017	0.36	0.00	-0.24	0.00	0.00	0.00	0.12
	2019	0.50	0.00	-0.38	0.00	0.00	0.00	0.12
MPGIM1053								
	2015							
	2017	-0.37	0.17	0.44	0.00	0.00	0.00	0.25
	2019	0.09	0.25	-0.09	0.00	0.00	0.00	0.25
MPGIM1054								
	2015							
	2017	-0.27	1.13	-0.85	0.00	0.00	0.00	0.01
	2019	0.44	0.43	-0.86	0.00	0.00	0.00	0.01
MPGIM1055								
	2015							
	2017	-0.23	0.00	0.20	0.00	0.00	0.00	-0.02
	2019	-0.15	0.00	0.13	0.00	0.00	0.00	-0.02
MPGIM1056								
	2015							
	2017	-0.32	0.00	0.22	0.00	0.00	0.00	-0.10
	2019	-0.37	0.00	0.27	0.00	0.00	0.00	-0.10
MPGIM1057								
	2015							
	2017	0.08	-0.16	-0.21	0.00	0.00	0.00	-0.29
	2019	-0.35	-0.16	0.22	0.00	0.00	0.00	-0.29
MPGIM1058								
	2015							
	2017	0.08	0.00	0.35	0.00	0.00	0.00	0.43
	2019	0.08	0.00	0.35	0.00	0.00	0.00	0.43
MPGIM1059								

Plantation ID	Year	MOD.DENSE-FOREST	NON-FOREST	OPEN-FOREST	SCRUB	VERY DENSE-FOREST	WATER	Total Area (Ha) (Gain,Loss)
	2015							
	2017	-0.08	0.17	0.00	0.00	0.00	0.00	0.09
	2019	0.03	0.07	0.00	0.00	0.00	0.00	0.09
MPGIM1060								
	2015							
	2017	-0.34	1.70	-1.35	0.00	0.00	0.00	0.01
	2019	0.11	0.35	-0.45	0.00	0.00	0.00	0.01
MPGIM1061								
	2015							
	2017	-0.56	0.00	0.46	0.00	0.00	0.00	-0.10
	2019	-0.33	0.00	0.23	0.00	0.00	0.00	-0.10
MPGIM1062								
	2015							
	2017	0.57	-0.35	-0.54	0.00	0.00	0.00	-0.32
	2019	-0.35	0.34	-0.31	0.00	0.00	0.00	-0.32
MPGIM1063								
	2015							
	2017	0.20	-0.34	0.15	0.00	0.00	0.00	0.01
	2019	0.07	-0.34	0.28	0.00	0.00	0.00	0.01
MPGIM1064								
	2015							
	2017	-0.13	-0.12	0.77	0.00	0.00	0.00	0.53
	2019	-0.07	-0.12	0.71	0.00	0.00	0.00	0.53
MPGIM1065								
	2015							
	2017	-0.57	0.60	0.00	0.00	0.00	0.00	0.03
	2019	0.94	-0.90	0.00	0.00	0.00	0.00	0.03
MPGIM1066								
	2015							
	2017	0.29	-0.16	-0.14	0.00	0.00	0.00	-0.01
	2019	0.77	-0.11	-0.67	0.00	0.00	0.00	-0.01
MPGIM1067								
	2015							
	2017	0.09	-0.14	0.00	0.00	0.00	0.00	-0.05
	2019	0.09	-0.20	0.06	0.00	0.00	0.00	-0.05
MPGIM1068								
	2015							
	2017	0.14	-0.08	-0.05	0.00	0.00	0.00	0.01
	2019	0.14	-0.97	0.84	0.00	0.00	0.00	0.01

Plantation ID	Year	MOD.DENSE-FOREST	NON-FOREST	OPEN-FOREST	SCRUB	VERY DENSE-FOREST	WATER	Total Area (Ha) (Gain, Loss)
MPGIM1069								
	2015							
	2017	-0.79	0.91	-0.11	0.00	0.00	0.00	0.01
	2019	0.62	-0.89	0.28	0.00	0.00	0.00	0.01
MPGIM1070								
	2015							
	2017	-0.45	0.00	0.46	0.00	0.00	0.00	0.01
	2019	-0.48	0.00	0.49	0.00	0.00	0.00	0.01
MPGIM1071								
	2015							
	2017	-0.08	0.35	-0.26	0.00	0.00	0.00	0.01
	2019	0.05	0.42	-0.46	0.00	0.00	0.00	0.01
MPGIM1072								
	2015							
	2017	0.34	0.05	-0.38	0.00	0.00	0.00	0.01
	2019	0.20	0.40	-0.60	0.00	0.00	0.00	0.01
MPGIM1073								
	2015							
	2017	0.36	0.00	-0.35	0.00	0.00	0.00	0.01
	2019	-0.55	0.00	0.56	0.00	0.00	0.00	0.01
MPGIM1074								
	2015							
	2017	-1.50	0.36	1.15	0.00	0.00	0.00	0.01
	2019	-0.85	-0.05	0.90	0.00	0.00	0.00	0.01
MPGIM1075								
	2015							
	2017	0.26	0.42	-0.67	0.00	0.00	0.00	0.01
	2019	-0.39	0.93	-0.53	0.00	0.00	0.00	0.01
MPGIM1076								
	2015							
	2017	0.21	-0.78	0.58	0.00	0.00	0.00	0.02
	2019	-0.06	0.90	-0.82	0.00	0.00	0.00	0.02
MPGIM1077								
	2015							
	2017	0.00	-0.40	0.46	0.00	0.00	0.00	0.07
	2019	0.23	-1.13	0.97	0.00	0.00	0.00	0.07
MPGIM1078								
	2015							
	2017	-0.10	-0.13	0.28	0.00	0.00	0.00	0.04

Plantation ID	Year	MOD.DENSE-FOREST	NON-FOREST	OPEN-FOREST	SCRUB	VERY DENSE-FOREST	WATER	Total Area (Ha) (Gain, Loss)
	2019	-0.34	-2.17	2.55	0.00	0.00	0.00	0.04
MPGIM1079								
	2015							
	2017	0.11	-0.58	0.43	0.00	0.00	0.00	-0.04
	2019	0.33	-2.18	1.81	0.00	0.00	0.00	-0.04
MPGIM1080								
	2015							
	2017	0.26	0.11	-0.50	0.00	0.00	0.00	-0.13
	2019	0.02	0.00	-0.15	0.00	0.00	0.00	-0.13
MPGIM1081								
	2015							
	2017	-1.04	1.17	-0.12	0.00	0.00	0.00	0.01
	2019	0.48	-0.49	0.02	0.00	0.00	0.00	0.01
MPGIM1082								
	2015							
	2017	0.04	0.00	-0.04	0.00	0.00	0.00	0.01
	2019	-1.10	0.00	1.11	0.00	0.00	0.00	0.01
MPGIM1083								
	2015							
	2017	-0.06	-0.11	0.17	0.00	0.00	0.00	0.01
	2019	-0.69	-0.01	0.71	0.00	0.00	0.00	0.01
MPGIM1084								
	2015							
	2017	0.22	-1.16	0.95	0.00	0.00	0.00	0.01
	2019	-0.06	-0.56	0.63	0.00	0.00	0.00	0.01
MPGIM1085								
	2015							
	2017	-0.69	0.05	0.64	0.00	0.00	0.00	0.01
	2019	-0.45	-0.51	0.96	0.00	0.00	0.00	0.01
MPGIM1086								
	2015							
	2017	-0.26	0.12	0.15	0.00	0.00	0.00	0.01
	2019	-0.46	-1.87	2.33	0.00	0.00	0.00	0.01
MPGIM1087								
	2015							
	2017	-0.01	-0.32	0.34	0.00	0.00	0.00	0.01
	2019	0.30	-1.72	1.42	0.00	0.00	0.00	0.01
MPGIM1088								
	2015							

Plantation ID	Year	MOD.DENSE-FOREST	NON-FOREST	OPEN-FOREST	SCRUB	VERY DENSE-FOREST	WATER	Total Area (Ha) (Gain,Loss)
	2017	0.72	-0.36	-0.35	0.00	0.00	0.00	0.01
	2019	0.37	-0.22	-0.14	0.00	0.00	0.00	0.01
MPGIM1089								
	2015							
	2017	0.30	-0.03	-0.27	0.00	0.00	0.00	0.01
	2019	0.39	-0.56	0.18	0.00	0.00	0.00	0.01
MPGIM1090								
	2015							
	2017	0.01	0.00	0.00	0.00	0.00	0.00	0.01
	2019	0.03	0.00	-0.03	0.00	0.00	0.00	0.01
MPGIM1091								
	2015							
	2017	-0.02	0.81	-0.80	0.00	0.00	0.00	-0.01
	2019	0.07	-0.60	0.52	0.00	0.00	0.00	-0.01
MPGIM1092								
	2015							
	2017	0.01	0.73	-0.73	0.00	0.00	0.00	0.01
	2019	0.00	0.00	0.01	0.00	0.00	0.00	0.01
MPGIM1093								
	2015							
	2017	-0.22	-0.18	0.40	0.00	0.00	0.00	0.00
	2019	-0.17	-0.18	0.35	0.00	0.00	0.00	0.00
MPGIM1094								
	2015							
	2017	0.09	0.00	0.00	0.00	0.00	0.00	0.09
	2019	0.09	0.00	0.00	0.00	0.00	0.00	0.09
MPGIM1095								
	2015							
	2017	0.66	-0.33	-0.49	0.00	0.00	0.00	-0.17
	2019	-0.66	-0.03	0.52	0.00	0.00	0.00	-0.17
MPGIM1096								
	2015							
	2017	0.12	-0.13	-0.28	0.00	0.00	0.00	-0.30
	2019	0.00	-0.97	0.68	0.00	0.00	0.00	-0.30
MPGIM1097								
	2015							
	2017	0.00	-0.34	-0.04	0.00	0.00	0.00	-0.38
	2019	0.00	0.04	-0.42	0.00	0.00	0.00	-0.38
MPGIM1098								

Plantation ID	Year	MOD.DENSE-FOREST	NON-FOREST	OPEN-FOREST	SCRUB	VERY DENSE-FOREST	WATER	Total Area (Ha) (Gain, Loss)
	2015							
	2017	-0.02	0.23	-0.31	0.00	0.00	0.00	-0.10
	2019	-0.02	-1.17	1.09	0.00	0.00	0.00	-0.10
MPGIM1099								
	2015							
	2017	-0.14	0.58	-0.44	0.00	0.00	0.00	0.01
	2019	-0.14	-0.35	0.49	0.00	0.00	0.00	0.01
MPGIM1100								
	2015							
	2017	-0.28	0.00	0.29	0.00	0.00	0.00	0.01
	2019	-0.07	0.00	0.08	0.00	0.00	0.00	0.01
MPGIM1101								
	2015							
	2017	0.01	0.00	0.00	0.00	0.00	0.00	0.01
	2019	0.72	0.00	-0.71	0.00	0.00	0.00	0.01
MPGIM1102								
	2015							
	2017	0.14	0.00	-0.14	0.00	0.00	0.00	0.00
	2019	0.14	0.00	-0.14	0.00	0.00	0.00	0.00
MPGIM1103								
	2015							
	2017	0.90	0.00	-0.56	0.00	0.00	0.00	0.34
	2019	-0.48	0.00	0.81	0.00	0.00	0.00	0.34
MPGIM1104								
	2015							
	2017	-0.23	0.00	0.74	0.00	0.00	0.00	0.51
	2019	1.32	0.00	-0.82	0.00	0.00	0.00	0.51
MPGIM1129								
	2015							
	2017	-0.66	0.55	0.12	0.00	0.00	0.00	0.01
	2019	-0.68	-1.47	2.16	0.00	0.00	0.00	0.01
MPGIM1131								
	2015							
	2017	-0.09	-0.65	0.75	0.00	0.00	0.00	0.01
	2019	-0.30	-1.61	1.91	0.00	0.00	0.00	0.01
MPGIM1134								
	2015							
	2017	-0.30	-0.37	0.68	0.00	0.00	0.00	0.01
	2019	-0.30	-1.27	1.58	0.00	0.00	0.00	0.01

Plantation ID	Year	MOD.DENSE-FOREST	NON-FOREST	OPEN-FOREST	SCRUB	VERY DENSE-FOREST	WATER	Total Area (Ha) (Gain, Loss)
MPGIM1135								
	2015							
	2017	0.00	0.39	-0.39	0.00	0.00	0.00	0.01
	2019	0.00	-1.91	1.91	0.00	0.00	0.00	0.01
MPGIM1138								
	2015							
	2017	0.18	0.00	-0.17	0.00	0.00	0.00	0.01
	2019	0.00	0.00	0.01	0.00	0.00	0.00	0.01
MPGIM1139								
	2015							
	2017	-0.02	-0.15	0.18	0.00	0.00	0.00	0.01
	2019	-0.02	-0.15	0.18	0.00	0.00	0.00	0.01
MPGIM1140								
	2015							
	2017	-0.07	0.00	0.08	0.00	0.00	0.00	0.01
	2019	-0.07	0.00	0.08	0.00	0.00	0.00	0.01
MPGIM1143								
	2015							
	2017	1.06	0.00	-1.05	0.00	0.00	0.00	0.01
	2019	0.43	0.00	-0.42	0.00	0.00	0.00	0.01
MPGIM1144								
	2015							
	2017	-0.05	0.00	0.06	0.00	0.00	0.00	0.01
	2019	-0.51	0.00	0.52	0.00	0.00	0.00	0.01
MPGIM1145								
	2015							
	2017	0.63	0.00	-0.62	0.00	0.00	0.00	0.01
	2019	0.12	0.00	-0.11	0.00	0.00	0.00	0.01
MPGIM1146								
	2015							
	2017	-0.18	0.00	0.19	0.00	0.00	0.00	0.01
	2019	-0.18	0.00	0.19	0.00	0.00	0.00	0.01
MPGIM1147								
	2015							
	2017	0.01	0.00	0.00	0.00	0.00	0.00	0.01
	2019	0.01	0.00	0.00	0.00	0.00	0.00	0.01
MPGIM1148								
	2015							
	2017	0.01	0.00	0.00	0.00	0.00	0.00	0.01

Plantation ID	Year	MOD.DENSE-FOREST	NON-FOREST	OPEN-FOREST	SCRUB	VERY DENSE-FOREST	WATER	Total Area (Ha) (Gain,Loss)
MPGIM1199	2019	0.01	0.00	0.00	0.00	0.00	0.00	0.01
	2015							
	2017	-0.72	0.00	0.73	0.00	0.00	0.00	0.01
MPGIM1212	2019	-0.59	0.00	0.60	0.00	0.00	0.00	0.01
	2015							
	2017	-0.52	0.63	-0.11	0.00	0.00	0.00	0.00
MPGIM1213	2019	-0.33	-1.20	1.53	0.00	0.00	0.00	0.00
	2015							
	2017	0.54	-0.30	-0.23	0.00	0.00	0.00	0.01
MPGIM1220	2019	-0.21	-0.30	0.52	0.00	0.00	0.00	0.01
	2015							
	2017	-0.16	0.35	-0.18	0.00	0.00	0.00	0.01
MPGIM1226	2019	0.33	-0.04	-0.28	0.00	0.00	0.00	0.01
	2015							
	2017	-1.22	0.00	1.62	0.00	0.00	0.00	0.40
MPGIM1227	2019	0.98	0.00	-0.58	0.00	0.00	0.00	0.40
	2015							
	2017	0.33	0.00	-0.44	0.00	0.00	0.00	-0.11
MPGIM1228	2019	0.12	0.00	-0.24	0.00	0.00	0.00	-0.11
	2015							
	2017	-0.54	0.00	0.36	0.00	0.00	0.00	-0.19
MPGIM1229	2019	8.48	0.00	-8.66	0.00	0.00	0.00	-0.19
	2015							
	2017	0.04	0.00	-0.16	0.00	0.00	0.00	-0.13
MPGIM1230	2019	3.26	0.00	-3.39	0.00	0.00	0.00	-0.13
	2015							
	2017	-2.76	0.00	3.49	0.00	0.00	0.00	0.72
MPGIM1231	2019	-6.35	0.00	7.07	0.00	0.00	0.00	0.72
	2015							

Plantation ID	Year	MOD.DENSE-FOREST	NON-FOREST	OPEN-FOREST	SCRUB	VERY DENSE-FOREST	WATER	Total Area (Ha) (Gain, Loss)
	2017	1.78	0.00	-1.39	0.00	0.00	0.00	0.39
	2019	1.94	0.00	-1.55	0.00	0.00	0.00	0.39
MPGIM1232								
	2015							
	2017	0.00	-1.91	0.71	0.00	0.00	0.00	-1.20
	2019	0.00	-3.50	2.30	0.00	0.00	0.00	-1.20
MPGIM1233								
	2015							
	2017	-3.42	0.00	3.17	0.00	0.00	0.00	-0.25
	2019	-2.97	0.00	2.72	0.00	0.00	0.00	-0.25
MPGIM1234								
	2015							
	2017	1.18	1.62	-2.80	0.00	0.00	0.00	0.00
	2019	0.87	4.98	-5.84	0.00	0.00	0.00	0.00
MPGIM1235								
	2015							
	2017	2.19	0.00	-2.03	0.00	0.00	0.00	0.16
	2019	0.52	0.00	-0.36	0.00	0.00	0.00	0.16
MPGIM1236								
	2015							
	2017	-0.83	0.00	0.94	0.00	0.00	0.00	0.11
	2019	-0.53	0.00	0.65	0.00	0.00	0.00	0.11
MPGIM1237								
	2015							
	2017	2.42	0.00	-1.53	0.00	0.00	0.00	0.89
	2019	-0.05	0.00	0.94	0.00	0.00	0.00	0.89
MPGIM1238								
	2015							
	2017	0.26	-0.98	0.98	0.00	0.00	0.00	0.27
	2019	0.21	-4.34	4.39	0.00	0.00	0.00	0.27
MPGIM1239								
	2015							
	2017	0.00	-0.37	-1.22	0.00	0.00	0.00	-1.60
	2019	0.00	-1.48	-0.12	0.00	0.00	0.00	-1.60
MPGIM1240								
	2015							
	2017	-2.05	-1.01	3.19	0.00	0.00	0.00	0.13
	2019	-1.31	-2.26	3.69	0.00	0.00	0.00	0.13
MPGIM1241								

Plantation ID	Year	MOD.DENSE-FOREST	NON-FOREST	OPEN-FOREST	SCRUB	VERY DENSE-FOREST	WATER	Total Area (Ha) (Gain, Loss)
	2015							
	2017	0.00	2.85	-3.13	0.00	0.00	0.00	-0.28
	2019	0.00	5.09	-5.38	0.00	0.00	0.00	-0.28
MPGIM1242								
	2015							
	2017	3.08	0.00	-2.14	0.00	0.00	0.00	0.94
	2019	-1.51	0.00	2.45	0.00	0.00	0.00	0.94
MPGIM1243								
	2015							
	2017	0.32	0.00	-0.40	0.00	0.00	0.00	-0.08
	2019	0.60	0.00	-0.68	0.00	0.00	0.00	-0.08
MPGIM1244								
	2015							
	2017	-0.60	0.00	0.39	0.00	0.00	0.00	-0.21
	2019	-3.64	0.00	3.43	0.00	0.00	0.00	-0.21
MPGIM1245								
	2015							
	2017	-0.32	0.00	-0.64	0.00	0.00	0.00	-0.96
	2019	-4.06	0.23	2.88	0.00	0.00	0.00	-0.96
MPGIM1246								
	2015							
	2017	0.00	-1.76	1.84	0.00	0.00	0.00	0.08
	2019	0.00	-0.09	0.17	0.00	0.00	0.00	0.08
MPGIM1247								
	2015							
	2017	-1.53	-0.14	1.44	0.00	0.00	0.00	-0.23
	2019	2.45	-0.14	-2.54	0.00	0.00	0.00	-0.23
MPGIM1248								
	2015							
	2017	-0.17	0.52	-0.17	0.00	0.00	0.00	0.18
	2019	1.33	-1.00	-0.15	0.00	0.00	0.00	0.18
MPGIM1249								
	2015							
	2017	-0.02	0.51	-0.93	0.00	0.00	0.00	-0.44
	2019	-1.31	0.78	0.09	0.00	0.00	0.00	-0.44
MPGIM1250								
	2015							
	2017	0.86	-1.21	-0.10	0.00	0.00	0.00	-0.45
	2019	1.42	1.42	-3.29	0.00	0.00	0.00	-0.45

Plantation ID	Year	MOD.DENSE-FOREST	NON-FOREST	OPEN-FOREST	SCRUB	VERY DENSE-FOREST	WATER	Total Area (Ha) (Gain,Loss)
MPGIM1251								
	2015							
	2017	-0.11	0.35	-0.43	0.00	0.00	0.00	-0.19
	2019	3.99	-0.19	-3.99	0.00	0.00	0.00	-0.19
MPGIM1252								
	2015							
	2017	1.19	-0.72	-0.39	0.00	0.00	0.00	0.08
	2019	3.36	-0.56	-2.72	0.00	0.00	0.00	0.08
MPGIM1253								
	2015							
	2017	1.90	-0.53	-0.91	0.00	0.00	0.00	0.46
	2019	-1.27	0.29	1.44	0.00	0.00	0.00	0.46
MPGIM1254								
	2015							
	2017	2.15	-1.52	-0.90	0.00	0.00	0.00	-0.27
	2019	1.53	-1.51	-0.29	0.00	0.00	0.00	-0.27
MPGIM1255								
	2015							
	2017	2.67	0.00	-2.79	0.00	0.00	0.00	-0.13
	2019	1.04	0.00	-1.16	0.00	0.00	0.00	-0.13
MPGIM1261								
	2015							
	2017	3.49	0.80	-5.92	0.00	0.00	0.00	-1.63
	2019	3.71	-0.06	-5.28	0.00	0.00	0.00	-1.63
MPGIM1262								
	2015							
	2017	-1.43	0.46	0.74	0.00	0.00	0.00	-0.23
	2019	-2.34	0.01	2.10	0.00	0.00	0.00	-0.23
MPGIM1263								
	2015							
	2017	-0.74	-10.81	10.89	0.00	0.00	0.00	-0.66
	2019	-0.55	-9.30	9.19	0.00	0.00	0.00	-0.66
MPGIM1264								
	2015							
	2017	-0.18	-8.42	8.16	0.00	0.00	0.00	-0.45
	2019	0.49	-11.14	10.21	0.00	0.00	0.00	-0.45
MPGIM1265								
	2015							
	2017	-3.53	1.61	1.76	0.00	0.00	0.00	-0.15

Plantation ID	Year	MOD.DENSE-FOREST	NON-FOREST	OPEN-FOREST	SCRUB	VERY DENSE-FOREST	WATER	Total Area (Ha) (Gain, Loss)
	2019	-2.72	1.61	0.96	0.00	0.00	0.00	-0.15
MPGIM1266								
	2015							
	2017	-1.78	5.59	-4.16	0.00	0.00	0.00	-0.35
	2019	-2.18	5.39	-3.57	0.00	0.00	0.00	-0.35
MPGIM1267								
	2015							
	2017	0.49	0.00	-0.37	0.00	0.00	0.00	0.12
	2019	0.68	0.00	-0.56	0.00	0.00	0.00	0.12
MPGIM1268								
	2015							
	2017	-0.14	0.00	-0.04	0.00	0.00	0.00	-0.18
	2019	0.04	0.00	-0.22	0.00	0.00	0.00	-0.18
MPGIM1269								
	2015							
	2017	0.62	0.00	-0.40	0.00	0.00	0.00	0.22
	2019	0.39	0.00	-0.17	0.00	0.00	0.00	0.22
MPGIM1270								
	2015							
	2017	0.12	0.00	0.23	0.00	0.00	0.00	0.35
	2019	0.26	0.27	-0.18	0.00	0.00	0.00	0.35
MPGIM1271								
	2015							
	2017	-0.18	0.00	0.16	0.00	0.00	0.00	-0.02
	2019	0.36	0.00	-0.38	0.00	0.00	0.00	-0.02
MPGIM1272								
	2015							
	2017	1.19	0.00	-1.22	0.00	0.00	0.00	-0.02
	2019	1.89	0.00	-1.91	0.00	0.00	0.00	-0.02
MPGIM1273								
	2015							
	2017	-0.38	0.00	0.36	0.00	0.00	0.00	-0.02
	2019	-0.38	0.00	0.35	0.00	0.00	0.00	-0.02
MPGIM1274								
	2015							
	2017	2.95	0.00	-2.98	0.00	0.00	0.00	-0.02
	2019	2.69	0.00	-2.71	0.00	0.00	0.00	-0.02
MPGIM1275								
	2015							

Plantation ID	Year	MOD.DENSE-FOREST	NON-FOREST	OPEN-FOREST	SCRUB	VERY DENSE-FOREST	WATER	Total Area (Ha) (Gain, Loss)
	2017	0.26	0.00	-0.27	0.00	0.00	0.00	-0.02
	2019	0.26	0.00	-0.27	0.00	0.00	0.00	-0.02
MPGIM1276								
	2015							
	2017	0.02	0.00	-0.04	0.00	0.00	0.00	-0.02
	2019	0.02	0.00	-0.04	0.00	0.00	0.00	-0.02
MPGIM1277								
	2015							
	2017	0.61	0.00	-0.63	0.00	0.00	0.00	-0.02
	2019	0.19	0.16	-0.38	0.00	0.00	0.00	-0.02
MPGIM1278								
	2015							
	2017	-0.17	0.75	-0.27	0.00	0.00	0.00	0.31
	2019	0.44	1.06	-1.18	0.00	0.00	0.00	0.31
MPGIM1279								
	2015							
	2017	-0.97	1.11	0.00	0.00	0.00	0.00	0.13
	2019	-0.75	0.88	0.00	0.00	0.00	0.00	0.13
MPGIM1280								
	2015							
	2017	-1.24	1.34	-0.12	0.00	0.00	0.00	-0.02
	2019	-1.06	1.05	-0.01	0.00	0.00	0.00	-0.02
MPGIM1281								
	2015							
	2017	0.36	0.40	-0.72	0.00	0.00	0.00	0.04
	2019	0.30	0.00	-0.26	0.00	0.00	0.00	0.04
MPGIM1282								
	2015							
	2017	-0.18	0.00	0.06	0.00	0.00	0.00	-0.12
	2019	-0.04	0.00	-0.08	0.00	0.00	0.00	-0.12
MPGIM1283								
	2015							
	2017	-0.14	0.00	0.11	0.00	0.00	0.00	-0.02
	2019	-0.53	0.00	0.51	0.00	0.00	0.00	-0.02
MPGIM1284								
	2015							
	2017	0.73	0.00	-0.75	0.00	0.00	0.00	-0.02
	2019	0.15	0.00	-0.17	0.00	0.00	0.00	-0.02
MPGIM1285								

Plantation ID	Year	MOD.DENSE-FOREST	NON-FOREST	OPEN-FOREST	SCRUB	VERY DENSE-FOREST	WATER	Total Area (Ha) (Gain, Loss)
	2015							
	2017	-0.24	0.00	0.22	0.00	0.00	0.00	-0.02
	2019	-0.43	0.00	0.41	0.00	0.00	0.00	-0.02
MPGIM1286								
	2015							
	2017	1.78	0.00	-1.81	0.00	0.00	0.00	-0.02
	2019	1.79	0.00	-1.81	0.00	0.00	0.00	-0.02
MPGIM1287								
	2015							
	2017	3.64	0.00	-3.66	0.00	0.00	0.00	-0.02
	2019	3.64	0.00	-3.66	0.00	0.00	0.00	-0.02
MPGIM1288								
	2015							
	2017	0.46	0.00	-0.48	0.00	0.00	0.00	-0.02
	2019	0.46	0.00	-0.48	0.00	0.00	0.00	-0.02
MPGIM1289								
	2015							
	2017	-0.09	0.00	0.07	0.00	0.00	0.00	-0.02
	2019	-0.32	0.00	0.30	0.00	0.00	0.00	-0.02
MPGIM1290								
	2015							
	2017	0.81	0.00	-0.83	0.00	0.00	0.00	-0.02
	2019	0.25	0.00	-0.27	0.00	0.00	0.00	-0.02
MPGIM1291								
	2015							
	2017	-0.86	0.00	0.84	0.00	0.00	0.00	-0.02
	2019	0.50	0.00	-0.52	0.00	0.00	0.00	-0.02
MPGIM1292								
	2015							
	2017	0.46	0.00	-0.49	0.00	0.00	0.00	-0.02
	2019	-0.02	0.00	0.00	0.00	0.00	0.00	-0.02
MPGIM1293								
	2015							
	2017	-0.23	0.00	0.21	0.00	0.00	0.00	-0.02
	2019	0.02	0.00	-0.04	0.00	0.00	0.00	-0.02
MPGIM1294								
	2015							
	2017	-0.28	0.00	0.26	0.00	0.00	0.00	-0.02
	2019	-0.50	0.00	0.47	0.00	0.00	0.00	-0.02

Plantation ID	Year	MOD.DENSE-FOREST	NON-FOREST	OPEN-FOREST	SCRUB	VERY DENSE-FOREST	WATER	Total Area (Ha) (Gain, Loss)
MPGIM1295								
	2015							
	2017	-0.30	0.10	0.18	0.00	0.00	0.00	-0.02
	2019	-0.21	0.22	-0.04	0.00	0.00	0.00	-0.02
MPGIM1296								
	2015							
	2017	0.63	0.73	-1.39	0.00	0.00	0.00	-0.02
	2019	0.03	0.74	-0.80	0.00	0.00	0.00	-0.02
MPGIM1297								
	2015							
	2017	-1.10	0.46	0.38	0.00	0.00	0.00	-0.25
	2019	-1.09	0.06	0.78	0.00	0.00	0.00	-0.25
MPGIM1298								
	2015							
	2017	0.52	0.33	-1.12	0.00	0.00	0.00	-0.26
	2019	-0.29	0.54	-0.51	0.00	0.00	0.00	-0.26
MPGIM1299								
	2015							
	2017	0.00	-0.67	0.82	0.00	0.00	0.00	0.15
	2019	0.00	0.65	-0.50	0.00	0.00	0.00	0.15
MPGIM1300								
	2015							
	2017	-0.29	0.00	0.00	0.00	0.00	0.00	-0.28
	2019	-0.32	0.00	0.04	0.00	0.00	0.00	-0.28
MPGIM1301								
	2015							
	2017	-0.74	0.00	0.71	0.00	0.00	0.00	-0.02
	2019	-1.00	0.00	0.98	0.00	0.00	0.00	-0.02
MPGIM1302								
	2015							
	2017	0.28	0.00	-0.30	0.00	0.00	0.00	-0.02
	2019	0.01	0.00	-0.03	0.00	0.00	0.00	-0.02
MPGIM1303								
	2015							
	2017	0.35	0.00	-0.37	0.00	0.00	0.00	-0.02
	2019	0.81	0.00	-0.83	0.00	0.00	0.00	-0.02
MPGIM1304								
	2015							
	2017	0.43	0.00	-0.45	0.00	0.00	0.00	-0.02

Plantation ID	Year	MOD.DENSE-FOREST	NON-FOREST	OPEN-FOREST	SCRUB	VERY DENSE-FOREST	WATER	Total Area (Ha) (Gain, Loss)
MPGIM1305	2019	1.30	0.00	-1.32	0.00	0.00	0.00	-0.02
	2015							
	2017	0.67	0.00	-0.69	0.00	0.00	0.00	-0.02
MPGIM1306	2019	0.26	0.00	-0.29	0.00	0.00	0.00	-0.02
	2015							
	2017	3.64	0.00	-3.66	0.00	0.00	0.00	-0.02
MPGIM1307	2019	3.64	0.00	-3.66	0.00	0.00	0.00	-0.02
	2015							
	2017	1.10	0.00	-1.12	0.00	0.00	0.00	-0.02
MPGIM1308	2019	0.54	0.00	-0.56	0.00	0.00	0.00	-0.02
	2015							
	2017	0.73	0.00	-0.75	0.00	0.00	0.00	-0.02
MPGIM1309	2019	0.10	0.00	-0.12	0.00	0.00	0.00	-0.02
	2015							
	2017	-0.92	0.11	0.78	0.00	0.00	0.00	-0.02
MPGIM1310	2019	-0.17	0.25	-0.11	0.00	0.00	0.00	-0.02
	2015							
	2017	-0.64	0.33	0.29	0.00	0.00	0.00	-0.02
MPGIM1311	2019	0.04	0.18	-0.25	0.00	0.00	0.00	-0.02
	2015							
	2017	0.39	0.00	-0.41	0.00	0.00	0.00	-0.02
MPGIM1312	2019	-0.28	0.00	0.25	0.00	0.00	0.00	-0.02
	2015							
	2017	-0.01	0.00	-0.01	0.00	0.00	0.00	-0.02
MPGIM1313	2019	0.19	0.00	-0.21	0.00	0.00	0.00	-0.02
	2015							
	2017	0.07	0.00	-0.09	0.00	0.00	0.00	-0.02
MPGIM1314	2019	0.13	0.00	-0.15	0.00	0.00	0.00	-0.02
	2015							

Plantation ID	Year	MOD.DENSE-FOREST	NON-FOREST	OPEN-FOREST	SCRUB	VERY DENSE-FOREST	WATER	Total Area (Ha) (Gain, Loss)
	2017	0.07	-0.03	-0.07	0.00	0.00	0.00	-0.02
	2019	-0.52	0.56	-0.07	0.00	0.00	0.00	-0.02
MPGIM1315								
	2015							
	2017	0.68	0.41	-1.11	0.00	0.00	0.00	-0.02
	2019	-0.30	0.53	-0.25	0.00	0.00	0.00	-0.02
MPGIM1316								
	2015							
	2017	-0.38	0.06	0.30	0.00	0.00	0.00	-0.02
	2019	0.09	-0.07	-0.05	0.00	0.00	0.00	-0.02
MPGIM1317								
	2015							
	2017	0.44	0.08	-0.54	0.00	0.00	0.00	-0.02
	2019	0.08	0.19	-0.30	0.00	0.00	0.00	-0.02
MPGIM1318								
	2015							
	2017	0.00	0.12	-0.06	0.00	0.00	0.00	0.06
	2019	0.00	0.28	-0.22	0.00	0.00	0.00	0.06
MPGIM1319								
	2015							
	2017	0.22	0.00	-0.54	0.00	0.00	0.00	-0.32
	2019	0.85	0.00	-1.17	0.00	0.00	0.00	-0.32
MPGIM1320								
	2015							
	2017	-0.08	0.00	0.06	0.00	0.00	0.00	-0.02
	2019	0.04	0.00	-0.06	0.00	0.00	0.00	-0.02
MPGIM1321								
	2015							
	2017	-0.06	0.00	0.04	0.00	0.00	0.00	-0.02
	2019	-0.14	0.00	0.12	0.00	0.00	0.00	-0.02
MPGIM1322								
	2015							
	2017	-0.91	0.00	0.89	0.00	0.00	0.00	-0.02
	2019	-1.41	0.00	1.38	0.00	0.00	0.00	-0.02
MPGIM1323								
	2015							
	2017	-0.06	0.00	0.04	0.00	0.00	0.00	-0.02
	2019	-0.84	0.00	0.82	0.00	0.00	0.00	-0.02
MPGIM1324								

Plantation ID	Year	MOD.DENSE-FOREST	NON-FOREST	OPEN-FOREST	SCRUB	VERY DENSE-FOREST	WATER	Total Area (Ha) (Gain, Loss)
	2015							
	2017	1.32	0.00	-1.35	0.00	0.00	0.00	-0.02
	2019	1.68	0.00	-1.70	0.00	0.00	0.00	-0.02
MPGIM1325								
	2015							
	2017	3.25	0.00	-3.27	0.00	0.00	0.00	-0.02
	2019	2.91	0.00	-2.93	0.00	0.00	0.00	-0.02
MPGIM1326								
	2015							
	2017	-0.03	0.00	0.01	0.00	0.00	0.00	-0.02
	2019	-0.32	0.00	0.30	0.00	0.00	0.00	-0.02
MPGIM1327								
	2015							
	2017	0.87	0.00	-0.90	0.00	0.00	0.00	-0.02
	2019	0.06	0.00	-0.08	0.00	0.00	0.00	-0.02
MPGIM1328								
	2015							
	2017	0.18	-0.05	-0.16	0.00	0.00	0.00	-0.02
	2019	0.00	0.52	-0.54	0.00	0.00	0.00	-0.02
MPGIM1329								
	2015							
	2017	-0.12	0.67	-0.57	0.00	0.00	0.00	-0.02
	2019	0.10	0.97	-1.09	0.00	0.00	0.00	-0.02
MPGIM1330								
	2015							
	2017	-0.68	0.71	-0.06	0.00	0.00	0.00	-0.02
	2019	-0.12	0.47	-0.37	0.00	0.00	0.00	-0.02
MPGIM1331								
	2015							
	2017	-0.37	-0.06	0.41	0.00	0.00	0.00	-0.02
	2019	-0.65	0.33	0.29	0.00	0.00	0.00	-0.02
MPGIM1332								
	2015							
	2017	0.03	-0.55	0.49	0.00	0.00	0.00	-0.02
	2019	-0.45	0.32	0.11	0.00	0.00	0.00	-0.02
MPGIM1333								
	2015							
	2017	-0.65	0.23	0.39	0.00	0.00	0.00	-0.02
	2019	0.22	0.03	-0.27	0.00	0.00	0.00	-0.02

Plantation ID	Year	MOD.DENSE-FOREST	NON-FOREST	OPEN-FOREST	SCRUB	VERY DENSE-FOREST	WATER	Total Area (Ha) (Gain, Loss)
MPGIM1334								
	2015							
	2017	0.55	-0.57	0.00	0.00	0.00	0.00	-0.02
	2019	1.05	-1.08	0.00	0.00	0.00	0.00	-0.02
MPGIM1335								
	2015							
	2017	1.56	-1.04	-0.55	0.00	0.00	0.00	-0.02
	2019	0.18	-0.50	0.30	0.00	0.00	0.00	-0.02
MPGIM1336								
	2015							
	2017	0.00	0.47	-0.49	0.00	0.00	0.00	-0.02
	2019	0.00	0.69	-0.72	0.00	0.00	0.00	-0.02
MPGIM1337								
	2015							
	2017	0.00	-0.23	0.18	0.00	0.00	0.00	-0.05
	2019	0.00	-0.08	0.03	0.00	0.00	0.00	-0.05
MPGIM1338								
	2015							
	2017	-0.61	0.00	0.26	0.00	0.00	0.00	-0.35
	2019	-0.69	0.00	0.34	0.00	0.00	0.00	-0.35
MPGIM1339								
	2015							
	2017	0.52	0.00	-0.54	0.00	0.00	0.00	-0.02
	2019	0.39	0.00	-0.41	0.00	0.00	0.00	-0.02
MPGIM1340								
	2015							
	2017	-0.20	0.00	0.17	0.00	0.00	0.00	-0.02
	2019	0.04	0.00	-0.06	0.00	0.00	0.00	-0.02
MPGIM1341								
	2015							
	2017	-0.13	0.00	0.10	0.00	0.00	0.00	-0.02
	2019	-0.12	0.00	0.10	0.00	0.00	0.00	-0.02
MPGIM1342								
	2015							
	2017	-0.74	0.00	0.71	0.00	0.00	0.00	-0.02
	2019	-0.81	0.00	0.79	0.00	0.00	0.00	-0.02
MPGIM1343								
	2015							
	2017	-1.40	0.00	1.38	0.00	0.00	0.00	-0.02

Plantation ID	Year	MOD.DENSE-FOREST	NON-FOREST	OPEN-FOREST	SCRUB	VERY DENSE-FOREST	WATER	Total Area (Ha) (Gain, Loss)
MPGIM1344	2019	-1.95	0.00	1.92	0.00	0.00	0.00	-0.02
	2015							
	2017	-2.57	0.00	2.55	0.00	0.00	0.00	-0.02
MPGIM1345	2019	-3.10	0.00	3.08	0.00	0.00	0.00	-0.02
	2015							
	2017	0.53	0.00	-0.55	0.00	0.00	0.00	-0.02
MPGIM1346	2019	0.00	0.00	-0.02	0.00	0.00	0.00	-0.02
	2015							
	2017	-1.03	0.00	1.01	0.00	0.00	0.00	-0.02
MPGIM1347	2019	-0.20	0.00	0.18	0.00	0.00	0.00	-0.02
	2015							
	2017	0.76	-0.01	-0.78	0.00	0.00	0.00	-0.02
MPGIM1348	2019	-0.43	0.95	-0.54	0.00	0.00	0.00	-0.02
	2015							
	2017	0.12	1.02	-1.16	0.00	0.00	0.00	-0.02
MPGIM1349	2019	-0.10	-0.57	0.64	0.00	0.00	0.00	-0.02
	2015							
	2017	0.00	-1.06	1.04	0.00	0.00	0.00	-0.02
MPGIM1350	2019	0.00	-0.59	0.57	0.00	0.00	0.00	-0.02
	2015							
	2017	-0.02	0.09	-0.10	0.00	0.00	0.00	-0.02
MPGIM1351	2019	-0.02	0.06	-0.06	0.00	0.00	0.00	-0.02
	2015							
	2017	-0.01	0.16	-0.17	0.00	0.00	0.00	-0.02
MPGIM1352	2019	0.00	0.09	-0.11	0.00	0.00	0.00	-0.02
	2015							
	2017	-0.74	0.82	-0.10	0.00	0.00	0.00	-0.02
MPGIM1353	2019	-0.75	1.03	-0.30	0.00	0.00	0.00	-0.02
	2015							

Plantation ID	Year	MOD.DENSE-FOREST	NON-FOREST	OPEN-FOREST	SCRUB	VERY DENSE-FOREST	WATER	Total Area (Ha) (Gain, Loss)
	2017	-1.26	0.87	0.37	0.00	0.00	0.00	-0.02
	2019	-1.09	1.45	-0.38	0.00	0.00	0.00	-0.02
MPGIM1354								
	2015							
	2017	-0.32	1.80	-1.50	0.00	0.00	0.00	-0.02
	2019	-0.48	1.94	-1.48	0.00	0.00	0.00	-0.02
MPGIM1355								
	2015							
	2017	0.00	2.70	-2.72	0.00	0.00	0.00	-0.02
	2019	0.00	2.48	-2.50	0.00	0.00	0.00	-0.02
MPGIM1356								
	2015							
	2017	0.00	-0.53	0.64	0.00	0.00	0.00	0.11
	2019	0.00	-0.08	0.19	0.00	0.00	0.00	0.11
MPGIM1357								
	2015							
	2017	0.05	0.00	-0.15	0.00	0.00	0.00	-0.10
	2019	-0.23	0.00	0.13	0.00	0.00	0.00	-0.10
MPGIM1358								
	2015							
	2017	-0.05	0.00	0.00	0.00	0.00	0.00	-0.05
	2019	-0.16	0.00	0.11	0.00	0.00	0.00	-0.05
MPGIM1359								
	2015							
	2017	1.03	0.00	-1.05	0.00	0.00	0.00	-0.02
	2019	1.10	0.00	-1.12	0.00	0.00	0.00	-0.02
MPGIM1360								
	2015							
	2017	-0.20	0.00	0.17	0.00	0.00	0.00	-0.02
	2019	-0.43	0.00	0.41	0.00	0.00	0.00	-0.02
MPGIM1361								
	2015							
	2017	-0.85	0.00	0.83	0.00	0.00	0.00	-0.02
	2019	-1.12	0.00	1.09	0.00	0.00	0.00	-0.02
MPGIM1362								
	2015							
	2017	1.10	-0.69	-0.43	0.00	0.00	0.00	-0.02
	2019	1.89	-0.69	-1.22	0.00	0.00	0.00	-0.02
MPGIM1363								

Plantation ID	Year	MOD.DENSE-FOREST	NON-FOREST	OPEN-FOREST	SCRUB	VERY DENSE-FOREST	WATER	Total Area (Ha) (Gain, Loss)
	2015							
	2017	0.00	0.00	-0.02	0.00	0.00	0.00	-0.02
	2019	0.84	0.00	-0.86	0.00	0.00	0.00	-0.02
MPGIM1364								
	2015							
	2017	-1.08	0.00	1.06	0.00	0.00	0.00	-0.02
	2019	-0.28	0.00	0.26	0.00	0.00	0.00	-0.02
MPGIM1365								
	2015							
	2017	-0.69	0.00	0.67	0.00	0.00	0.00	-0.02
	2019	-0.75	0.00	0.72	0.00	0.00	0.00	-0.02
MPGIM1366								
	2015							
	2017	-0.09	0.00	0.07	0.00	0.00	0.00	-0.02
	2019	0.19	0.00	-0.22	0.00	0.00	0.00	-0.02
MPGIM1367								
	2015							
	2017	-0.02	0.00	0.00	0.00	0.00	0.00	-0.02
	2019	-0.02	0.00	0.00	0.00	0.00	0.00	-0.02
MPGIM1368								
	2015							
	2017	0.76	0.15	-0.93	0.00	0.00	0.00	-0.02
	2019	0.28	0.61	-0.92	0.00	0.00	0.00	-0.02
MPGIM1369								
	2015							
	2017	0.24	0.88	-1.14	0.00	0.00	0.00	-0.02
	2019	0.24	0.65	-0.90	0.00	0.00	0.00	-0.02
MPGIM1370								
	2015							
	2017	0.51	0.88	-1.41	0.00	0.00	0.00	-0.02
	2019	0.51	0.88	-1.41	0.00	0.00	0.00	-0.02
MPGIM1371								
	2015							
	2017	-0.68	0.65	0.00	0.00	0.00	0.00	-0.02
	2019	-0.70	0.67	0.00	0.00	0.00	0.00	-0.02
MPGIM1372								
	2015							
	2017	0.79	0.29	-1.11	0.00	0.00	0.00	-0.02
	2019	0.80	0.28	-1.11	0.00	0.00	0.00	-0.02

Plantation ID	Year	MOD.DENSE-FOREST	NON-FOREST	OPEN-FOREST	SCRUB	VERY DENSE-FOREST	WATER	Total Area (Ha) (Gain,Loss)
MPGIM1373								
	2015							
	2017	-0.38	1.42	-1.07	0.00	0.00	0.00	-0.02
	2019	-1.06	2.10	-1.07	0.00	0.00	0.00	-0.02
MPGIM1374								
	2015							
	2017	-0.92	2.29	-1.39	0.00	0.00	0.00	-0.02
	2019	-0.92	2.29	-1.39	0.00	0.00	0.00	-0.02
MPGIM1375								
	2015							
	2017	0.00	1.31	-1.33	0.00	0.00	0.00	-0.02
	2019	0.00	1.31	-1.33	0.00	0.00	0.00	-0.02
MPGIM1376								
	2015							
	2017	-0.32	0.00	0.10	0.00	0.00	0.00	-0.22
	2019	0.08	0.00	-0.30	0.00	0.00	0.00	-0.22
MPGIM1377								
	2015							
	2017	0.87	0.00	-0.90	0.00	0.00	0.00	-0.03
	2019	0.63	0.00	-0.66	0.00	0.00	0.00	-0.03
MPGIM1378								
	2015							
	2017	-0.51	0.00	0.49	0.00	0.00	0.00	-0.02
	2019	-1.20	0.00	1.18	0.00	0.00	0.00	-0.02
MPGIM1379								
	2015							
	2017	-0.08	0.00	0.06	0.00	0.00	0.00	-0.02
	2019	-0.51	0.00	0.49	0.00	0.00	0.00	-0.02
MPGIM1380								
	2015							
	2017	0.00	0.00	-0.02	0.00	0.00	0.00	-0.02
	2019	0.00	0.00	-0.02	0.00	0.00	0.00	-0.02
MPGIM1381								
	2015							
	2017	-0.84	0.00	0.82	0.00	0.00	0.00	-0.02
	2019	-0.84	0.00	0.82	0.00	0.00	0.00	-0.02
MPGIM1382								
	2015							
	2017	0.36	0.00	-0.38	0.00	0.00	0.00	-0.02

Plantation ID	Year	MOD.DENSE-FOREST	NON-FOREST	OPEN-FOREST	SCRUB	VERY DENSE-FOREST	WATER	Total Area (Ha) (Gain, Loss)
MPGIM1383	2019	-0.04	0.00	0.02	0.00	0.00	0.00	-0.02
	2015							
	2017	1.71	0.00	-1.73	0.00	0.00	0.00	-0.02
MPGIM1384	2019	1.06	0.00	-1.08	0.00	0.00	0.00	-0.02
	2015							
	2017	3.48	0.00	-3.51	0.00	0.00	0.00	-0.02
MPGIM1385	2019	3.56	0.00	-3.58	0.00	0.00	0.00	-0.02
	2015							
	2017	1.04	0.00	-1.07	0.00	0.00	0.00	-0.02
MPGIM1386	2019	1.44	0.00	-1.47	0.00	0.00	0.00	-0.02
	2015							
	2017	-0.25	0.00	0.22	0.00	0.00	0.00	-0.02
MPGIM1387	2019	-0.02	0.00	0.00	0.00	0.00	0.00	-0.02
	2015							
	2017	-0.02	0.00	0.00	0.00	0.00	0.00	-0.02
MPGIM1388	2019	-0.02	0.00	0.00	0.00	0.00	0.00	-0.02
	2015							
	2017	-0.02	0.00	0.00	0.00	0.00	0.00	-0.02
MPGIM1389	2019	-0.13	0.00	0.11	0.00	0.00	0.00	-0.02
	2015							
	2017	-0.38	0.00	0.36	0.00	0.00	0.00	-0.02
MPGIM1390	2019	-0.31	0.00	0.29	0.00	0.00	0.00	-0.02
	2015							
	2017	-0.07	0.00	0.04	0.00	0.00	0.00	-0.02
MPGIM1391	2019	-0.40	0.38	0.00	0.00	0.00	0.00	-0.02
	2015							
	2017	-0.88	0.86	0.00	0.00	0.00	0.00	-0.02
MPGIM1392	2019							
	2015							

Plantation ID	Year	MOD.DENSE-FOREST	NON-FOREST	OPEN-FOREST	SCRUB	VERY DENSE-FOREST	WATER	Total Area (Ha) (Gain, Loss)
	2017	-0.54	0.74	-0.23	0.00	0.00	0.00	-0.02
	2019	-0.90	1.11	-0.23	0.00	0.00	0.00	-0.02
MPGIM1393								
	2015							
	2017	0.00	2.58	-2.59	0.00	0.00	0.00	-0.02
	2019	-0.62	2.94	-2.59	0.00	0.00	0.25	-0.02
MPGIM1394								
	2015							
	2017	-0.43	0.72	-0.23	0.00	0.00	-0.39	-0.33
	2019	-0.43	0.34	-0.23	0.00	0.00	-0.01	-0.33
MPGIM1395								
	2015							
	2017	0.00	-0.21	0.00	0.00	0.00	0.00	-0.21
	2019	0.00	-0.21	0.00	0.00	0.00	0.00	-0.21
MPGIM1396								
	2015							
	2017	0.11	0.00	-0.18	0.00	0.00	0.00	-0.07
	2019	0.33	0.00	-0.40	0.00	0.00	0.00	-0.07
MPGIM1397								
	2015							
	2017	0.79	0.00	-0.81	0.00	0.00	0.00	-0.02
	2019	0.53	0.00	-0.55	0.00	0.00	0.00	-0.02
MPGIM1398								
	2015							
	2017	-0.19	0.00	0.16	0.00	0.00	0.00	-0.02
	2019	0.05	0.00	-0.07	0.00	0.00	0.00	-0.02
MPGIM1399								
	2015							
	2017	0.05	0.00	-0.07	0.00	0.00	0.00	-0.02
	2019	0.05	0.00	-0.07	0.00	0.00	0.00	-0.02
MPGIM1400								
	2015							
	2017	0.00	0.00	-0.02	0.00	0.00	0.00	-0.02
	2019	0.00	0.00	-0.02	0.00	0.00	0.00	-0.02
MPGIM1401								
	2015							
	2017	-0.77	0.00	0.75	0.00	0.00	0.00	-0.02
	2019	-0.77	0.00	0.74	0.00	0.00	0.00	-0.02
MPGIM1402								

Plantation ID	Year	MOD.DENSE-FOREST	NON-FOREST	OPEN-FOREST	SCRUB	VERY DENSE-FOREST	WATER	Total Area (Ha) (Gain, Loss)
	2015							
	2017	-0.16	0.00	0.14	0.00	0.00	0.00	-0.02
	2019	-0.16	0.00	0.13	0.00	0.00	0.00	-0.02
MPGIM1403								
	2015							
	2017	1.05	0.00	-1.07	0.00	0.00	0.00	-0.02
	2019	1.19	0.00	-1.21	0.00	0.00	0.00	-0.02
MPGIM1404								
	2015							
	2017	3.64	0.00	-3.66	0.00	0.00	0.00	-0.02
	2019	3.64	0.00	-3.66	0.00	0.00	0.00	-0.02
MPGIM1405								
	2015							
	2017	1.36	0.00	-1.39	0.00	0.00	0.00	-0.02
	2019	1.43	0.00	-1.45	0.00	0.00	0.00	-0.02
MPGIM1406								
	2015							
	2017	0.47	0.08	-0.57	0.00	0.00	0.00	-0.02
	2019	-0.59	0.08	0.50	0.00	0.00	0.00	-0.02
MPGIM1407								
	2015							
	2017	-0.92	0.00	0.62	0.00	0.00	0.00	-0.30
	2019	-0.23	0.00	-0.07	0.00	0.00	0.00	-0.30
MPGIM1408								
	2015							
	2017	-0.36	0.00	0.00	0.00	0.00	0.00	-0.36
	2019	-0.36	0.00	0.00	0.00	0.00	0.00	-0.36
MPGIM1409								
	2015							
	2017	-0.19	0.00	-0.20	0.00	0.00	0.00	-0.39
	2019	-1.10	0.00	0.71	0.00	0.00	0.00	-0.39
MPGIM1410								
	2015							
	2017	-0.21	0.00	-0.20	0.00	0.00	0.00	-0.41
	2019	0.24	0.00	-0.65	0.00	0.00	0.00	-0.41
MPGIM1411								
	2015							
	2017	-0.09	0.00	0.00	0.00	0.00	0.00	-0.09
	2019	-0.09	0.00	0.00	0.00	0.00	0.00	-0.09

Plantation ID	Year	MOD.DENSE-FOREST	NON-FOREST	OPEN-FOREST	SCRUB	VERY DENSE-FOREST	WATER	Total Area (Ha) (Gain, Loss)
MPGIM1412								
	2015							
	2017	0.83	0.10	-0.90	0.00	0.00	0.00	0.03
	2019	0.21	0.41	-0.59	0.00	0.00	0.00	0.03
MPGIM1413								
	2015							
	2017	1.19	0.55	-0.73	0.00	0.00	-1.25	-0.25
	2019	0.04	0.18	-0.58	0.00	0.00	0.11	-0.25
MPGIM1414								
	2015							
	2017	0.70	0.00	-0.97	0.00	0.00	0.00	-0.28
	2019	-0.14	0.00	-0.14	0.00	0.00	0.00	-0.28
MPGIM1415								
	2015							
	2017	0.06	0.00	-0.17	0.00	0.00	0.00	-0.12
	2019	0.00	0.00	-0.12	0.00	0.00	0.00	-0.12
MPGIM1416								
	2015							
	2017	-0.26	0.00	0.36	0.00	0.00	0.00	0.10
	2019	-0.49	0.00	0.59	0.00	0.00	0.00	0.10
MPGIM1417								
	2015							
	2017	-0.06	0.00	0.02	0.00	0.00	0.00	-0.04
	2019	-0.06	0.00	0.02	0.00	0.00	0.00	-0.04
MPGIM1418								
	2015							
	2017	0.00	0.00	-0.19	0.00	0.00	0.00	-0.19
	2019	0.00	0.00	-0.19	0.00	0.00	0.00	-0.19
MPGIM1419								
	2015							
	2017	-0.13	0.00	-0.19	0.00	0.00	0.00	-0.31
	2019	-0.13	0.00	-0.19	0.00	0.00	0.00	-0.31
MPGIM1420								
	2015							
	2017	-1.57	0.00	1.22	0.00	0.00	0.00	-0.35
	2019	-1.74	0.00	1.39	0.00	0.00	0.00	-0.35
MPGIM1421								
	2015							
	2017	1.74	0.00	-2.12	0.00	0.00	0.00	-0.37

Plantation ID	Year	MOD.DENSE-FOREST	NON-FOREST	OPEN-FOREST	SCRUB	VERY DENSE-FOREST	WATER	Total Area (Ha) (Gain, Loss)
	2019	1.97	0.00	-2.35	0.00	0.00	0.00	-0.37
MPGIM1422								
	2015							
	2017	3.26	0.00	-3.66	0.00	0.00	0.00	-0.40
	2019	3.22	0.00	-3.62	0.00	0.00	0.00	-0.40
MPGIM1423								
	2015							
	2017	0.22	0.00	-0.28	0.00	0.00	0.00	-0.06
	2019	0.42	0.23	-0.71	0.00	0.00	0.00	-0.06
MPGIM1424								
	2015							
	2017	0.89	1.26	-2.09	0.00	0.00	0.00	0.06
	2019	0.07	1.08	-1.09	0.00	0.00	0.00	0.06
MPGIM1425								
	2015							
	2017	-0.34	-0.14	0.07	0.00	0.24	0.00	-0.16
	2019	1.15	-0.64	-0.57	0.00	-0.09	0.00	-0.16
MPGIM1426								
	2015							
	2017	-0.23	0.36	0.21	0.00	-0.47	0.00	-0.14
	2019	0.75	-1.49	0.00	0.00	0.60	0.00	-0.14
MPGIM1427								
	2015							
	2017	0.23	-0.45	0.22	0.00	0.00	0.00	0.00
	2019	0.42	-0.92	-0.46	0.00	0.96	0.00	0.00
MPGIM1431								
	2015							
	2017	0.00	0.00	-0.07	0.00	0.00	0.00	-0.07
	2019	0.70	0.14	-0.91	0.00	0.00	0.00	-0.07
MPGIM1432								
	2015							
	2017	-0.52	-0.46	0.85	0.00	0.00	0.00	-0.13
	2019	-0.92	-0.46	1.25	0.00	0.00	0.00	-0.13
MPGIM1437								
	2015							
	2017	0.15	0.00	-0.08	0.00	0.00	0.00	0.07
	2019	0.18	1.40	-1.51	0.00	0.00	0.00	0.07
MPGIM1438								
	2015							

Plantation ID	Year	MOD.DENSE-FOREST	NON-FOREST	OPEN-FOREST	SCRUB	VERY DENSE-FOREST	WATER	Total Area (Ha) (Gain, Loss)
	2017	0.08	-0.58	0.17	0.00	0.00	0.00	-0.33
	2019	-1.38	0.09	0.96	0.00	0.00	0.00	-0.33
MPGIM1446								
	2015							
	2017	-0.89	0.00	1.12	0.00	0.00	0.00	0.22
	2019	0.49	0.00	-0.27	0.00	0.00	0.00	0.22
MPGIM1448								
	2015							
	2017	-1.47	0.00	1.52	0.00	0.00	0.00	0.05
	2019	-0.77	0.00	0.82	0.00	0.00	0.00	0.05
MPGIM1458								
	2015							
	2017	-0.74	0.00	0.87	0.00	0.00	0.00	0.13
	2019	-0.74	0.00	0.87	0.00	0.00	0.00	0.13
MPGIM1460								
	2015							
	2017	0.67	0.00	-0.49	0.00	0.00	0.00	0.18
	2019	-0.23	0.00	0.41	0.00	0.00	0.00	0.18
MPGIM1463								
	2015							
	2017	-0.63	0.00	0.32	0.00	0.00	0.00	-0.31
	2019	1.80	0.00	-2.11	0.00	0.00	0.00	-0.31
MPGIM1495								
	2015							
	2017	-0.48	0.00	0.47	0.00	0.00	0.00	-0.01
	2019	0.23	0.00	-0.24	0.00	0.00	0.00	-0.01
MPGIM1768								
	2015							
	2017	-3.40	0.17	0.00	0.00	2.49	0.00	-0.74
	2019	-3.33	1.58	0.00	0.00	1.01	0.00	-0.74
MPGIM1769								
	2015							
	2017	-0.79	0.00	0.00	0.00	-1.58	0.00	-2.37
	2019	-0.66	0.00	0.00	0.00	-1.71	0.00	-2.37
MPGIM1770								
	2015							
	2017	0.65	0.26	-1.18	0.00	0.00	0.00	-0.27
	2019	-0.12	0.49	-0.64	0.00	0.00	0.00	-0.27
MPGIM1771								

Plantation ID	Year	MOD.DENSE-FOREST	NON-FOREST	OPEN-FOREST	SCRUB	VERY DENSE-FOREST	WATER	Total Area (Ha) (Gain, Loss)
	2015							
	2017	1.85	0.00	0.00	0.00	-0.49	0.00	1.36
	2019	1.62	0.00	0.00	0.00	-0.26	0.00	1.36
MPGIM1772								
	2015							
	2017	4.25	-2.30	-2.06	0.00	0.00	0.00	-0.11
	2019	2.49	-2.53	-0.06	0.00	0.00	0.00	-0.11
MPGIM1773								
	2015							
	2017	6.85	-2.87	-4.32	0.00	0.00	0.00	-0.34
	2019	4.68	-2.17	-2.62	0.00	0.00	-0.23	-0.34
MPGIM1774								
	2015							
	2017	-0.38	0.00	0.11	0.00	0.00	0.00	-0.27
	2019	0.24	0.00	-0.51	0.00	0.00	0.00	-0.27
MPGIM1775								
	2015							
	2017	-0.15	0.00	-0.04	0.00	0.00	0.00	-0.18
	2019	-0.15	0.00	-0.04	0.00	0.00	0.00	-0.18
MPGIM1776								
	2015							
	2017	-0.01	0.00	0.02	0.00	0.00	0.00	0.01
	2019	0.39	0.00	-0.38	0.00	0.00	0.00	0.01
MPGIM1777								
	2015							
	2017	-1.32	0.00	1.32	0.00	0.00	0.00	0.01
	2019	-0.83	0.00	0.83	0.00	0.00	0.00	0.01
MPGIM1778								
	2015							
	2017	0.53	0.00	-0.53	0.00	0.00	0.00	0.01
	2019	0.05	0.00	-0.04	0.00	0.00	0.00	0.01
MPGIM1779								
	2015							
	2017	-0.50	0.00	0.50	0.00	0.00	0.00	0.01
	2019	-0.32	0.00	0.33	0.00	0.00	0.00	0.01
MPGIM1780								
	2015							
	2017	-0.02	0.00	0.03	0.00	0.00	0.00	0.01
	2019	-0.02	0.00	0.03	0.00	0.00	0.00	0.01

Plantation ID	Year	MOD.DENSE-FOREST	NON-FOREST	OPEN-FOREST	SCRUB	VERY DENSE-FOREST	WATER	Total Area (Ha) (Gain, Loss)
MPGIM1781								
	2015							
	2017	0.01	0.00	0.00	0.00	0.00	0.00	0.01
	2019	0.01	0.00	0.00	0.00	0.00	0.00	0.01
MPGIM1782								
	2015							
	2017	0.01	0.00	0.00	0.00	0.00	0.00	0.01
	2019	0.01	0.00	0.00	0.00	0.00	0.00	0.01
MPGIM1783								
	2015							
	2017	1.14	0.00	-1.13	0.00	0.00	0.00	0.01
	2019	0.91	0.00	-0.90	0.00	0.00	0.00	0.01
MPGIM1784								
	2015							
	2017	0.55	0.00	-0.54	0.00	0.00	0.00	0.01
	2019	0.12	0.00	-0.11	0.00	0.00	0.00	0.01
MPGIM1785								
	2015							
	2017	0.75	0.00	-0.75	0.00	0.00	0.00	0.01
	2019	0.96	0.00	-0.95	0.00	0.00	0.00	0.01
MPGIM1786								
	2015							
	2017	-0.17	0.00	0.18	0.00	0.00	0.00	0.01
	2019	0.32	0.00	-0.31	0.00	0.00	0.00	0.01
MPGIM1787								
	2015							
	2017	-0.72	0.00	0.72	0.00	0.00	0.00	0.01
	2019	-0.66	0.00	0.66	0.00	0.00	0.00	0.01
MPGIM1788								
	2015							
	2017	-0.20	0.00	0.21	0.00	0.00	0.00	0.01
	2019	-0.29	0.00	0.30	0.00	0.00	0.00	0.01
MPGIM1789								
	2015							
	2017	-0.64	0.00	0.65	0.00	0.00	0.00	0.01
	2019	-0.15	0.00	0.16	0.00	0.00	0.00	0.01
MPGIM1790								
	2015							
	2017	-1.07	0.00	1.08	0.00	0.00	0.00	0.01

Plantation ID	Year	MOD.DENSE-FOREST	NON-FOREST	OPEN-FOREST	SCRUB	VERY DENSE-FOREST	WATER	Total Area (Ha) (Gain, Loss)
	2019	-0.32	0.00	0.32	0.00	0.00	0.00	0.01
MPGIM1791								
	2015							
	2017	0.01	0.00	0.00	0.00	0.00	0.00	0.01
	2019	0.01	0.00	0.00	0.00	0.00	0.00	0.01
MPGIM1792								
	2015							
	2017	0.02	0.00	-0.01	0.00	0.00	0.00	0.01
	2019	0.00	0.00	0.01	0.00	0.00	0.00	0.01
MPGIM1793								
	2015							
	2017	-0.75	0.00	0.76	0.00	0.00	0.00	0.01
	2019	-0.28	0.00	0.28	0.00	0.00	0.00	0.01
MPGIM1794								
	2015							
	2017	-0.15	0.00	0.16	0.00	0.00	0.00	0.01
	2019	-0.47	0.00	0.48	0.00	0.00	0.00	0.01
MPGIM1795								
	2015							
	2017	-0.03	0.00	0.03	0.00	0.00	0.00	0.01
	2019	0.05	0.00	-0.04	0.00	0.00	0.00	0.01
MPGIM1796								
	2015							
	2017	1.25	0.00	-1.24	0.00	0.00	0.00	0.01
	2019	1.33	0.00	-1.32	0.00	0.00	0.00	0.01
MPGIM1797								
	2015							
	2017	0.34	0.00	-0.34	0.00	0.00	0.00	0.01
	2019	0.64	0.00	-0.63	0.00	0.00	0.00	0.01
MPGIM1798								
	2015							
	2017	0.26	0.00	-0.25	0.00	0.00	0.00	0.01
	2019	0.22	0.00	-0.22	0.00	0.00	0.00	0.01
MPGIM1799								
	2015							
	2017	0.19	-0.32	0.14	0.00	0.00	0.00	0.01
	2019	-0.70	-0.56	1.26	0.00	0.00	0.00	0.01
MPGIM1800								
	2015							

Plantation ID	Year	MOD.DENSE-FOREST	NON-FOREST	OPEN-FOREST	SCRUB	VERY DENSE-FOREST	WATER	Total Area (Ha) (Gain, Loss)
	2017	-0.66	0.55	0.12	0.00	0.00	0.00	0.01
	2019	-0.68	-1.47	2.16	0.00	0.00	0.00	0.01
MPGIM1801								
	2015							
	2017	-0.42	0.43	0.00	0.00	0.00	0.00	0.01
	2019	-0.42	-2.04	2.46	0.00	0.00	0.00	0.01
MPGIM1802								
	2015							
	2017	-0.27	0.26	0.01	0.00	0.00	0.00	0.01
	2019	-0.47	-2.32	2.79	0.00	0.00	0.00	0.01
MPGIM1803								
	2015							
	2017	0.00	0.65	-0.64	0.00	0.00	0.00	0.01
	2019	0.00	-2.58	2.59	0.00	0.00	0.00	0.01
MPGIM1804								
	2015							
	2017	-0.40	0.00	0.00	0.00	0.00	0.00	-0.40
	2019	-0.40	0.00	0.00	0.00	0.00	0.00	-0.40
MPGIM1805								
	2015							
	2017	0.01	0.00	0.00	0.00	0.00	0.00	0.01
	2019	0.01	0.00	0.00	0.00	0.00	0.00	0.01
MPGIM1806								
	2015							
	2017	0.01	0.00	0.00	0.00	0.00	0.00	0.01
	2019	0.01	0.00	0.00	0.00	0.00	0.00	0.01
MPGIM1807								
	2015							
	2017	0.01	0.00	0.00	0.00	0.00	0.00	0.01
	2019	0.01	0.00	0.00	0.00	0.00	0.00	0.01
MPGIM1808								
	2015							
	2017	0.23	0.09	-0.31	0.00	0.00	0.00	0.01
	2019	0.23	0.00	-0.22	0.00	0.00	0.00	0.01
MPGIM1809								
	2015							
	2017	-0.09	-0.65	0.75	0.00	0.00	0.00	0.01
	2019	-0.30	-1.61	1.91	0.00	0.00	0.00	0.01
MPGIM1810								

Plantation ID	Year	MOD.DENSE-FOREST	NON-FOREST	OPEN-FOREST	SCRUB	VERY DENSE-FOREST	WATER	Total Area (Ha) (Gain,Loss)
	2015							
	2017	0.00	-0.12	0.13	0.00	0.00	0.00	0.01
	2019	0.06	-3.33	3.28	0.00	0.00	0.00	0.01
MPGIM1811								
	2015							
	2017	0.22	-0.58	0.37	0.00	0.00	0.00	0.01
	2019	0.03	-3.47	3.45	0.00	0.00	0.00	0.01
MPGIM1812								
	2015							
	2017	0.54	0.97	-1.50	0.00	0.00	0.00	0.01
	2019	0.31	-0.63	0.33	0.00	0.00	0.00	0.01
MPGIM1813								
	2015							
	2017	-0.93	0.00	0.94	0.00	0.00	0.00	0.01
	2019	-0.70	0.00	0.71	0.00	0.00	0.00	0.01
MPGIM1814								
	2015							
	2017	0.31	0.00	-0.30	0.00	0.00	0.00	0.01
	2019	0.27	0.00	-0.26	0.00	0.00	0.00	0.01
MPGIM1815								
	2015							
	2017	0.22	0.00	-0.21	0.00	0.00	0.00	0.01
	2019	0.22	0.00	-0.21	0.00	0.00	0.00	0.01
MPGIM1816								
	2015							
	2017	-0.30	-0.37	0.68	0.00	0.00	0.00	0.01
	2019	-0.30	-1.27	1.58	0.00	0.00	0.00	0.01
MPGIM1817								
	2015							
	2017	0.00	0.39	-0.39	0.00	0.00	0.00	0.01
	2019	0.00	-1.91	1.91	0.00	0.00	0.00	0.01
MPGIM1818								
	2015							
	2017	-0.44	0.13	0.32	0.00	0.00	0.00	0.01
	2019	-0.22	-0.43	0.66	0.00	0.00	0.00	0.01
MPGIM1819								
	2015							
	2017	-0.49	0.00	0.50	0.00	0.00	0.00	0.01
	2019	-0.12	-0.12	0.25	0.00	0.00	0.00	0.01

Plantation ID	Year	MOD.DENSE-FOREST	NON-FOREST	OPEN-FOREST	SCRUB	VERY DENSE-FOREST	WATER	Total Area (Ha) (Gain, Loss)
MPGIM1820								
	2015							
	2017	0.54	0.00	-0.53	0.00	0.00	0.00	0.01
	2019	0.31	0.00	-0.30	0.00	0.00	0.00	0.01
MPGIM1821								
	2015							
	2017	-0.35	0.00	0.35	0.00	0.00	0.00	0.01
	2019	-0.36	0.00	0.37	0.00	0.00	0.00	0.01
MPGIM1822								
	2015							
	2017	-0.38	0.00	0.39	0.00	0.00	0.00	0.01
	2019	-0.34	0.00	0.34	0.00	0.00	0.00	0.01
MPGIM1823								
	2015							
	2017	0.18	0.00	-0.17	0.00	0.00	0.00	0.01
	2019	0.00	0.00	0.01	0.00	0.00	0.00	0.01
MPGIM1824								
	2015							
	2017	-0.02	-0.15	0.18	0.00	0.00	0.00	0.01
	2019	-0.02	-0.15	0.18	0.00	0.00	0.00	0.01
MPGIM1825								
	2015							
	2017	-0.22	0.09	0.13	0.00	0.00	0.00	0.01
	2019	-0.22	-0.04	0.27	0.00	0.00	0.00	0.01
MPGIM1826								
	2015							
	2017	-0.07	0.00	0.08	0.00	0.00	0.00	0.01
	2019	-0.07	0.00	0.08	0.00	0.00	0.00	0.01
MPGIM1827								
	2015							
	2017	0.01	0.00	0.00	0.00	0.00	0.00	0.01
	2019	0.01	0.00	0.00	0.00	0.00	0.00	0.01
MPGIM1828								
	2015							
	2017	0.02	0.00	0.00	0.00	0.00	0.00	0.02
	2019	0.02	0.00	0.00	0.00	0.00	0.00	0.02
MPGIM1829								
	2015							
	2017	1.06	0.00	-1.05	0.00	0.00	0.00	0.01

Plantation ID	Year	MOD.DENSE-FOREST	NON-FOREST	OPEN-FOREST	SCRUB	VERY DENSE-FOREST	WATER	Total Area (Ha) (Gain, Loss)
	2019	0.43	0.00	-0.42	0.00	0.00	0.00	0.01
MPGIM1830								
	2015							
	2017	-0.05	0.00	0.06	0.00	0.00	0.00	0.01
	2019	-0.51	0.00	0.52	0.00	0.00	0.00	0.01
MPGIM1831								
	2015							
	2017	0.63	0.00	-0.62	0.00	0.00	0.00	0.01
	2019	0.12	0.00	-0.11	0.00	0.00	0.00	0.01
MPGIM1832								
	2015							
	2017	-0.18	0.00	0.19	0.00	0.00	0.00	0.01
	2019	-0.18	0.00	0.19	0.00	0.00	0.00	0.01
MPGIM1833								
	2015							
	2017	0.01	0.00	0.00	0.00	0.00	0.00	0.01
	2019	0.01	0.00	0.00	0.00	0.00	0.00	0.01
MPGIM1834								
	2015							
	2017	0.01	0.00	0.00	0.00	0.00	0.00	0.01
	2019	0.01	0.00	0.00	0.00	0.00	0.00	0.01
MPGIM1835								
	2015							
	2017	0.01	0.00	0.00	0.00	0.00	0.00	0.01
	2019	0.01	0.00	0.00	0.00	0.00	0.00	0.01
MPGIM1836								
	2015							
	2017	0.01	0.00	0.00	0.00	0.00	0.00	0.01
	2019	0.01	0.00	0.00	0.00	0.00	0.00	0.01
MPGIM1837								
	2015							
	2017	0.01	0.00	0.00	0.00	0.00	0.00	0.01
	2019	0.01	0.00	0.00	0.00	0.00	0.00	0.01
MPGIM1838								
	2015							
	2017	0.01	0.00	0.00	0.00	0.00	0.00	0.01
	2019	0.01	0.00	0.00	0.00	0.00	0.00	0.01
MPGIM1839								
	2015							

Plantation ID	Year	MOD.DENSE-FOREST	NON-FOREST	OPEN-FOREST	SCRUB	VERY DENSE-FOREST	WATER	Total Area (Ha) (Gain, Loss)
	2017	0.01	0.00	0.00	0.00	0.00	0.00	0.01
	2019	0.01	0.00	0.00	0.00	0.00	0.00	0.01
MPGIM1840								
	2015							
	2017	0.01	0.00	0.00	0.00	0.00	0.00	0.01
	2019	0.01	0.00	0.00	0.00	0.00	0.00	0.01
MPGIM1841								
	2015							
	2017	0.01	0.00	0.00	0.00	0.00	0.00	0.01
	2019	0.01	0.00	0.00	0.00	0.00	0.00	0.01
MPGIM1842								
	2015							
	2017	-0.01	0.00	0.02	0.00	0.00	0.00	0.01
	2019	-0.01	0.00	0.02	0.00	0.00	0.00	0.01
MPGIM1843								
	2015							
	2017	0.01	0.00	0.00	0.00	0.00	0.00	0.01
	2019	0.01	0.00	0.00	0.00	0.00	0.00	0.01
MPGIM1844								
	2015							
	2017	0.01	0.00	0.00	0.00	0.00	0.00	0.01
	2019	0.01	0.00	0.00	0.00	0.00	0.00	0.01
MPGIM1845								
	2015							
	2017	0.01	0.00	0.00	0.00	0.00	0.00	0.01
	2019	0.01	0.00	0.00	0.00	0.00	0.00	0.01
MPGIM1846								
	2015							
	2017	0.01	0.00	0.00	0.00	0.00	0.00	0.01
	2019	0.01	0.00	0.00	0.00	0.00	0.00	0.01
MPGIM1847								
	2015							
	2017	-0.14	-0.21	0.35	0.00	0.00	0.00	0.01
	2019	0.03	-0.21	0.18	0.00	0.00	0.00	0.01
MPGIM1848								
	2015							
	2017	-1.22	0.82	0.41	0.00	0.00	0.00	0.01
	2019	-1.37	-0.93	2.31	0.00	0.00	0.00	0.01
MPGIM1849								

Plantation ID	Year	MOD.DENSE-FOREST	NON-FOREST	OPEN-FOREST	SCRUB	VERY DENSE-FOREST	WATER	Total Area (Ha) (Gain,Loss)
	2015							
	2017	-0.51	0.30	0.22	0.00	0.00	0.00	0.01
	2019	-0.85	0.00	0.85	0.00	0.00	0.00	0.01
MPGIM1850								
	2015							
	2017	-0.77	0.04	0.74	0.00	0.00	0.00	0.01
	2019	-1.20	0.00	1.21	0.00	0.00	0.00	0.01
MPGIM1851								
	2015							
	2017	-0.92	0.56	0.36	0.00	0.00	0.00	0.00
	2019	-1.54	-0.81	2.34	0.00	0.00	0.00	0.00
MPGIM1852								
	2015							
	2017	0.15	0.54	-0.69	0.00	0.00	0.00	0.01
	2019	-0.31	-0.21	0.53	0.00	0.00	0.00	0.01
MPGIM1853								
	2015							
	2017	0.21	-0.41	0.20	0.00	0.00	0.00	0.01
	2019	0.42	-1.15	0.74	0.00	0.00	0.00	0.01
MPGIM1854								
	2015							
	2017	0.08	-0.30	0.23	0.00	0.00	0.00	0.01
	2019	0.00	-2.70	2.71	0.00	0.00	0.00	0.01
MPGIM1855								
	2015							
	2017	0.55	-0.19	-0.35	0.00	0.00	0.00	0.01
	2019	0.12	-2.24	2.13	0.00	0.00	0.00	0.01
MPGIM1856								
	2015							
	2017	-0.04	0.47	-0.57	0.00	0.00	0.00	-0.13
	2019	-0.04	-2.66	2.57	0.00	0.00	0.00	-0.13
MPGIM1857								
	2015							
	2017	0.00	0.10	-0.09	0.00	0.00	0.00	0.01
	2019	0.00	-3.18	3.19	0.00	0.00	0.00	0.01
MPGIM1858								
	2015							
	2017	-0.14	0.15	0.00	0.00	0.00	0.00	0.01
	2019	-0.22	-3.41	3.64	0.00	0.00	0.00	0.01

Plantation ID	Year	MOD.DENSE-FOREST	NON-FOREST	OPEN-FOREST	SCRUB	VERY DENSE-FOREST	WATER	Total Area (Ha) (Gain, Loss)
MPGIM1859								
	2015							
	2017	-0.87	0.64	0.23	0.00	0.00	0.00	0.00
	2019	-0.77	-0.56	1.32	0.00	0.00	0.00	0.00
MPGIM1860								
	2015							
	2017	0.47	-0.48	0.03	0.00	0.00	0.00	0.01
	2019	0.04	-2.96	2.94	0.00	0.00	0.00	0.01
MPGIM1861								
	2015							
	2017	1.10	-1.09	0.00	0.00	0.00	0.00	0.01
	2019	0.32	-3.10	2.78	0.00	0.00	0.00	0.01
MPGIM1862								
	2015							
	2017	-0.20	0.45	-0.24	0.00	0.00	0.00	0.01
	2019	-0.99	-1.21	2.21	0.00	0.00	0.00	0.01
MPGIM1863								
	2015							
	2017	0.01	0.00	0.00	0.00	0.00	0.00	0.01
	2019	0.01	0.00	0.00	0.00	0.00	0.00	0.01
MPGIM1864								
	2015							
	2017	0.23	0.00	-0.22	0.00	0.00	0.00	0.01
	2019	-0.02	0.00	0.03	0.00	0.00	0.00	0.01
MPGIM1865								
	2015							
	2017	0.25	-0.01	-0.23	0.00	0.00	0.00	0.01
	2019	0.30	-0.01	-0.28	0.00	0.00	0.00	0.01
MPGIM1866								
	2015							
	2017	0.33	-0.02	-0.30	0.00	0.00	0.00	0.01
	2019	0.30	-0.02	-0.27	0.00	0.00	0.00	0.01
MPGIM1867								
	2015							
	2017	0.93	0.00	-0.92	0.00	0.00	0.00	0.01
	2019	-0.01	0.00	0.02	0.00	0.00	0.00	0.01
MPGIM1868								
	2015							
	2017	-0.39	0.56	-0.16	0.00	0.00	0.00	0.01

Plantation ID	Year	MOD.DENSE-FOREST	NON-FOREST	OPEN-FOREST	SCRUB	VERY DENSE-FOREST	WATER	Total Area (Ha) (Gain, Loss)
MPGIM1869	2019	0.67	-0.01	-0.66	0.00	0.00	0.00	0.01
	2015							
	2017	-0.18	0.00	0.19	0.00	0.00	0.00	0.01
MPGIM1870	2019	-0.08	0.00	0.08	0.00	0.00	0.00	0.01
	2015							
	2017	0.21	0.00	-0.21	0.00	0.00	0.00	0.01
MPGIM1871	2019	0.22	0.00	-0.22	0.00	0.00	0.00	0.01
	2015							
	2017	0.67	0.00	-0.66	0.00	0.00	0.00	0.01
MPGIM1872	2019	-0.80	0.36	0.44	0.00	0.00	0.00	0.01
	2015							
	2017	0.21	0.16	-0.36	0.00	0.00	0.00	0.01
MPGIM1873	2019	0.04	0.22	-0.26	0.00	0.00	0.00	0.01
	2015							
	2017	1.07	0.14	-1.20	0.00	0.00	0.00	0.01
MPGIM1874	2019	0.03	0.22	-0.24	0.00	0.00	0.00	0.01
	2015							
	2017	-0.10	0.26	-0.15	0.00	0.00	0.00	0.01
MPGIM1875	2019	-0.73	0.65	0.09	0.00	0.00	0.00	0.01
	2015							
	2017	0.28	0.18	-0.43	0.00	0.00	0.00	0.03
MPGIM1876	2019	0.34	0.18	-0.49	0.00	0.00	0.00	0.03
	2015							
	2017	-0.09	0.00	0.10	0.00	0.00	0.00	0.01
MPGIM1877	2019	0.95	0.00	-0.94	0.00	0.00	0.00	0.01
	2015							
	2017	0.25	0.00	-0.24	0.00	0.00	0.00	0.01
MPGIM1878	2019	-1.67	0.00	1.68	0.00	0.00	0.00	0.01
	2015							

Plantation ID	Year	MOD.DENSE-FOREST	NON-FOREST	OPEN-FOREST	SCRUB	VERY DENSE-FOREST	WATER	Total Area (Ha) (Gain, Loss)
	2017	0.39	0.00	-0.39	0.00	0.00	0.00	0.01
	2019	0.42	0.00	-0.41	0.00	0.00	0.00	0.01
MPGIM1879								
	2015							
	2017	0.15	0.00	-0.15	0.00	0.00	0.00	0.01
	2019	-0.32	0.00	0.33	0.00	0.00	0.00	0.01
MPGIM1880								
	2015							
	2017	-0.01	-0.46	0.48	0.00	0.00	0.00	0.01
	2019	0.72	-0.01	-0.70	0.00	0.00	0.00	0.01
MPGIM1881								
	2015							
	2017	-0.11	0.07	0.04	0.00	0.00	0.00	0.01
	2019	0.43	-0.35	-0.07	0.00	0.00	0.00	0.01
MPGIM1882								
	2015							
	2017	-0.03	0.00	0.03	0.00	0.00	0.00	0.01
	2019	-0.24	0.00	0.25	0.00	0.00	0.00	0.01
MPGIM1883								
	2015							
	2017	-0.36	0.67	-0.31	0.00	0.00	0.00	0.01
	2019	-0.04	0.00	0.04	0.00	0.00	0.00	0.01
MPGIM1884								
	2015							
	2017	0.56	0.35	-0.54	0.00	0.00	0.00	0.36
	2019	0.62	0.17	-0.43	0.00	0.00	0.00	0.36
MPGIM1885								
	2015							
	2017	-0.33	0.34	0.00	0.00	0.00	0.00	0.01
	2019	0.01	0.00	0.00	0.00	0.00	0.00	0.01
MPGIM1886								
	2015							
	2017	1.05	0.00	-1.04	0.00	0.00	0.00	0.01
	2019	0.52	0.00	-0.51	0.00	0.00	0.00	0.01
MPGIM1887								
	2015							
	2017	0.78	0.00	-0.77	0.00	0.00	0.00	0.01
	2019	1.05	0.00	-1.04	0.00	0.00	0.00	0.01
MPGIM1888								

Plantation ID	Year	MOD.DENSE-FOREST	NON-FOREST	OPEN-FOREST	SCRUB	VERY DENSE-FOREST	WATER	Total Area (Ha) (Gain, Loss)
	2015							
	2017	0.25	0.00	-0.24	0.00	0.00	0.00	0.01
	2019	0.16	0.00	-0.15	0.00	0.00	0.00	0.01
MPGIM1889								
	2015							
	2017	0.28	0.00	-0.27	0.00	0.00	0.00	0.01
	2019	0.51	0.00	-0.50	0.00	0.00	0.00	0.01
MPGIM1890								
	2015							
	2017	-0.07	0.00	0.07	0.00	0.00	0.00	0.01
	2019	0.68	0.00	-0.67	0.00	0.00	0.00	0.01
MPGIM1891								
	2015							
	2017	0.71	0.00	-0.70	0.00	0.00	0.00	0.01
	2019	0.60	0.00	-0.59	0.00	0.00	0.00	0.01
MPGIM1892								
	2015							
	2017	0.64	0.00	-0.63	0.00	0.00	0.00	0.01
	2019	0.50	0.00	-0.49	0.00	0.00	0.00	0.01
MPGIM1893								
	2015							
	2017	0.00	0.52	-0.52	0.00	0.00	0.00	0.01
	2019	0.00	-0.19	0.20	0.00	0.00	0.00	0.01
MPGIM1894								
	2015							
	2017	-0.41	-0.07	0.36	0.00	0.00	0.00	-0.12
	2019	0.03	-0.31	0.17	0.00	0.00	0.00	-0.12
MPGIM1895								
	2015							
	2017	0.01	0.00	0.00	0.00	0.00	0.00	0.01
	2019	0.01	0.00	0.00	0.00	0.00	0.00	0.01
MPGIM1896								
	2015							
	2017	0.44	0.00	-0.44	0.00	0.00	0.00	0.01
	2019	0.44	0.00	-0.44	0.00	0.00	0.00	0.01
MPGIM1897								
	2015							
	2017	-0.12	0.00	0.12	0.00	0.00	0.00	0.01
	2019	-0.47	0.00	0.48	0.00	0.00	0.00	0.01

Plantation ID	Year	MOD.DENSE-FOREST	NON-FOREST	OPEN-FOREST	SCRUB	VERY DENSE-FOREST	WATER	Total Area (Ha) (Gain, Loss)
MPGIM1898								
	2015							
	2017	0.26	-0.50	0.25	0.00	0.00	0.00	0.01
	2019	-0.01	-1.08	1.10	0.00	0.00	0.00	0.01
MPGIM1899								
	2015							
	2017	-0.50	0.00	0.51	0.00	0.00	0.00	0.01
	2019	-0.80	0.00	0.81	0.00	0.00	0.00	0.01
MPGIM1900								
	2015							
	2017	-0.72	0.00	0.73	0.00	0.00	0.00	0.01
	2019	-0.59	0.00	0.60	0.00	0.00	0.00	0.01
MPGIM1901								
	2015							
	2017	0.45	0.09	-0.54	0.00	0.00	0.00	0.01
	2019	1.18	-0.12	-1.05	0.00	0.00	0.00	0.01
MPGIM1902								
	2015							
	2017	0.41	0.00	-0.40	0.00	0.00	0.00	0.01
	2019	0.58	0.00	-0.57	0.00	0.00	0.00	0.01
MPGIM1903								
	2015							
	2017	0.00	0.00	0.01	0.00	0.00	0.00	0.01
	2019	-0.71	0.00	0.72	0.00	0.00	0.00	0.01
MPGIM1904								
	2015							
	2017	0.25	0.00	-0.24	0.00	0.00	0.00	0.01
	2019	0.66	0.00	-0.65	0.00	0.00	0.00	0.01
MPGIM1905								
	2015							
	2017	-0.52	0.63	-0.11	0.00	0.00	0.00	0.00
	2019	-0.33	-1.20	1.53	0.00	0.00	0.00	0.00
MPGIM1906								
	2015							
	2017	-0.26	0.28	-0.02	0.00	0.00	0.00	0.01
	2019	-0.71	0.00	0.72	0.00	0.00	0.00	0.01
MPGIM1907								
	2015							
	2017	-0.04	0.00	0.04	0.00	0.00	0.00	0.01

Plantation ID	Year	MOD.DENSE-FOREST	NON-FOREST	OPEN-FOREST	SCRUB	VERY DENSE-FOREST	WATER	Total Area (Ha) (Gain, Loss)
	2019	0.14	0.00	-0.13	0.00	0.00	0.00	0.01
MPGIM1908								
	2015							
	2017	0.50	-0.14	-0.36	0.00	0.00	0.00	0.01
	2019	0.03	-0.14	0.11	0.00	0.00	0.00	0.01
MPGIM1909								
	2015							
	2017	-0.26	-0.09	0.36	0.00	0.00	0.00	0.01
	2019	-0.28	-0.09	0.38	0.00	0.00	0.00	0.01
MPGIM1910								
	2015							
	2017	-0.24	0.00	0.25	0.00	0.00	0.00	0.01
	2019	0.27	0.00	-0.26	0.00	0.00	0.00	0.01
MPGIM1911								
	2015							
	2017	0.54	-0.30	-0.23	0.00	0.00	0.00	0.01
	2019	-0.21	-0.30	0.52	0.00	0.00	0.00	0.01
MPGIM1912								
	2015							
	2017	-0.15	0.00	0.16	0.00	0.00	0.00	0.01
	2019	0.42	0.00	-0.41	0.00	0.00	0.00	0.01
MPGIM1913								
	2015							
	2017	0.60	0.00	-0.59	0.00	0.00	0.00	0.01
	2019	0.93	0.00	-0.92	0.00	0.00	0.00	0.01
MPGIM1914								
	2015							
	2017	0.46	0.00	-0.46	0.00	0.00	0.00	0.01
	2019	-1.07	0.00	1.07	0.00	0.00	0.00	0.01
MPGIM1915								
	2015							
	2017	0.17	0.00	-0.14	0.00	0.00	0.00	0.03
	2019	-0.36	0.00	0.39	0.00	0.00	0.00	0.03
MPGIM1916								
	2015							
	2017	-0.83	0.00	0.93	0.00	0.00	0.00	0.10
	2019	0.31	0.00	-0.21	0.00	0.00	0.00	0.10
MPGIM1917								
	2015							

Plantation ID	Year	MOD.DENSE-FOREST	NON-FOREST	OPEN-FOREST	SCRUB	VERY DENSE-FOREST	WATER	Total Area (Ha) (Gain, Loss)
	2017	-0.16	0.35	-0.18	0.00	0.00	0.00	0.01
	2019	0.33	-0.04	-0.28	0.00	0.00	0.00	0.01
MPGIM2016								
	2015							
	2017	-0.33	0.34	0.00	0.00	0.00	0.00	0.01
	2019	0.01	0.00	0.00	0.00	0.00	0.00	0.01
MPGIM2045								
	2015							
	2017	0.29	0.00	0.11	0.00	0.00	0.00	0.40
	2019	-1.11	0.00	1.51	0.00	0.00	0.00	0.40
MPGIM2046								
	2015							
	2017	-0.45	0.00	0.77	0.00	0.00	0.00	0.32
	2019	-2.31	0.00	2.64	0.00	0.00	0.00	0.32
MPGIM2047								
	2015							
	2017	0.31	0.00	0.00	0.00	0.00	0.00	0.31
	2019	0.54	0.00	-0.23	0.00	0.00	0.00	0.31
MPGIM2049								
	2015							
	2017	0.00	0.00	-0.02	0.00	0.00	0.00	-0.02
	2019	0.93	0.00	-0.99	0.00	0.04	0.00	-0.02
MPGIM2050								
	2015							
	2017	0.72	0.00	-0.85	0.00	0.00	0.00	-0.13
	2019	-0.15	0.00	-0.12	0.00	0.14	0.00	-0.13
MPGIM2051								
	2015							
	2017	0.47	0.00	-0.74	0.00	0.00	0.00	-0.27
	2019	1.49	0.00	-1.76	0.00	0.00	0.00	-0.27
MPGIM2056								
	2015							
	2017	0.84	0.00	-0.72	0.00	0.00	0.00	0.11
	2019	-1.04	-0.01	1.17	0.00	0.00	0.00	0.11
MPGIM2057								
	2015							
	2017	0.00	-0.58	0.94	0.00	0.00	0.00	0.36
	2019	1.91	-2.02	0.47	0.00	0.00	0.00	0.36
MPGIM2071								

Plantation ID	Year	MOD.DENSE-FOREST	NON-FOREST	OPEN-FOREST	SCRUB	VERY DENSE-FOREST	WATER	Total Area (Ha) (Gain, Loss)
	2015							
	2017	0.00	-0.24	0.00	0.00	0.00	0.00	-0.24
	2019	0.00	-0.24	0.00	0.00	0.00	0.00	-0.24
MPGIM2072								
	2015							
	2017	0.00	0.25	0.00	0.00	0.00	0.00	0.25
	2019	0.00	0.25	0.00	0.00	0.00	0.00	0.25
MPGIM2073								
	2015							
	2017	0.00	0.13	0.00	0.00	0.00	0.00	0.13
	2019	0.00	0.13	0.00	0.00	0.00	0.00	0.13
MPGIM2109								
	2015							
	2017	0.00	-0.05	0.14	0.00	0.00	0.00	0.09
	2019	0.00	1.94	-1.84	0.00	0.00	0.00	0.09
MPGIM2111								
	2015							
	2017	0.00	0.00	0.21	0.00	0.00	0.00	0.21
	2019	0.00	0.00	0.21	0.00	0.00	0.00	0.21
MPGIM2161								
	2015							
	2017	0.00	1.92	-1.79	0.00	0.00	0.00	0.13
	2019	0.00	1.92	-1.79	0.00	0.00	0.00	0.13
MPGIM2162								
	2015							
	2017	-0.03	0.00	0.03	0.00	0.00	0.00	0.00
	2019	-0.33	0.00	0.33	0.00	0.00	0.00	0.00
MPGIM2163								
	2015							
	2017	-1.27	1.04	0.31	0.00	0.00	0.00	0.08
	2019	-1.99	2.55	-0.48	0.00	0.00	0.00	0.08
MPGIM2164								
	2015							
	2017	0.13	0.23	0.00	0.00	0.00	0.00	0.36
	2019	-0.80	-0.03	1.19	0.00	0.00	0.00	0.36
MPGIM2165								
	2015							
	2017	-0.13	0.24	-0.20	0.00	0.00	0.00	-0.09
	2019	0.41	-0.29	-0.20	0.00	0.00	0.00	-0.09

Plantation ID	Year	MOD.DENSE-FOREST	NON-FOREST	OPEN-FOREST	SCRUB	VERY DENSE-FOREST	WATER	Total Area (Ha) (Gain, Loss)
MPGIM2242								
	2015							
	2017	0.68	-0.23	-0.50	0.00	0.00	0.00	-0.05
	2019	0.94	1.08	-2.07	0.00	0.00	0.00	-0.05
MPGIM2255								
	2015							
	2017	0.44	0.00	-0.35	-0.10	0.00	0.00	-0.01
	2019	-0.96	0.46	0.59	-0.10	0.00	0.00	-0.01
MPGIM2256								
	2015							
	2017	0.29	0.00	-0.05	0.10	0.00	0.00	0.34
	2019	2.38	0.00	-0.99	-1.05	0.00	0.00	0.34
MPGIM2274								
	2015							
	2017	0.00	0.09	0.00	0.00	0.00	0.00	0.09
	2019	0.00	-3.02	3.11	0.00	0.00	0.00	0.09
MPGIM2277								
	2015							
	2017	0.00	0.06	0.00	0.00	0.00	0.00	0.06
	2019	0.00	-0.63	0.69	0.00	0.00	0.00	0.06
MPGIM2346								
	2015							
	2017	0.36	1.19	-3.36	0.00	0.00	0.00	-1.81
	2019	-0.46	0.75	-2.10	0.00	0.00	0.00	-1.81
MPGIM2347								
	2015							
	2017	-4.30	21.26	-17.66	0.00	0.00	0.00	-0.71
	2019	-3.80	20.16	-17.07	0.00	0.00	0.00	-0.71
MPGIM2348								
	2015							
	2017	0.52	0.00	-0.57	0.00	0.00	0.00	-0.05
	2019	0.62	0.00	-0.67	0.00	0.00	0.00	-0.05
MPGIM2349								
	2015							
	2017	0.98	0.00	-0.55	0.00	0.00	0.00	0.43
	2019	0.29	0.00	0.14	0.00	0.00	0.00	0.43
MPGIM2350								
	2015							
	2017	0.82	-0.46	-0.33	0.00	0.00	0.00	0.03

Plantation ID	Year	MOD.DENSE-FOREST	NON-FOREST	OPEN-FOREST	SCRUB	VERY DENSE-FOREST	WATER	Total Area (Ha) (Gain, Loss)
	2019	0.82	-0.35	-0.44	0.00	0.00	0.00	0.03
MPGIM2351								
	2015							
	2017	-0.46	0.00	0.00	0.00	0.66	0.00	0.20
	2019	0.17	0.00	0.00	0.00	0.03	0.00	0.20
MPGIM2352								
	2015							
	2017	0.05	0.00	0.00	0.00	0.00	0.00	0.05
	2019	0.05	0.00	0.00	0.00	0.00	0.00	0.05
MPGIM2353								
	2015							
	2017	0.56	0.00	-0.34	0.00	0.00	0.00	0.22
	2019	0.56	0.00	-0.34	0.00	0.00	0.00	0.22
MPGIM2356								
	2015							
	2017	-0.03	0.00	0.00	0.00	0.00	0.00	-0.03
	2019	-0.03	0.00	0.00	0.00	0.00	0.00	-0.03
MPGIM2358								
	2015							
	2017	1.03	0.00	-1.00	0.00	0.00	0.00	0.03
	2019	0.72	0.00	-0.69	0.00	0.00	0.00	0.03
MPGIM2366								
	2015							
	2017	0.59	-0.62	0.00	0.00	0.00	0.00	-0.02
	2019	0.59	-0.62	0.00	0.00	0.00	0.00	-0.02
MPGIM2425								
	2015							
	2017	0.00	-0.25	0.44	0.00	0.00	0.00	0.19
	2019	0.00	-0.22	0.41	0.00	0.00	0.00	0.19
MPGIM2441								
	2015							
	2017	-0.06	0.55	-0.42	0.00	0.00	0.00	0.07
	2019	-0.93	0.61	0.39	0.00	0.00	0.00	0.07
MPGIM2446								
	2015							
	2017	-0.76	1.04	-0.41	0.00	0.00	0.00	-0.12
	2019	-1.35	1.85	-0.62	0.00	0.00	0.00	-0.12
MPGIM2450								
	2015							

Plantation ID	Year	MOD.DENSE-FOREST	NON-FOREST	OPEN-FOREST	SCRUB	VERY DENSE-FOREST	WATER	Total Area (Ha) (Gain, Loss)
	2017	-1.52	1.52	-0.19	0.00	0.00	0.00	-0.19
	2019	-2.36	2.69	-0.52	0.00	0.00	0.00	-0.19
MPGIM2451								
	2015							
	2017	-0.08	0.00	0.26	0.00	0.00	0.00	0.18
	2019	1.52	0.14	-1.48	0.00	0.00	0.00	0.18
MPGIM2454								
	2015							
	2017	-4.70	0.00	-0.08	0.00	3.96	0.00	-0.82
	2019	-0.80	0.00	1.71	0.00	-1.72	0.00	-0.82
MPGIM2455								
	2015							
	2017	-2.98	0.81	-0.51	0.00	1.67	0.00	-1.00
	2019	-1.60	2.39	-0.41	0.00	-1.38	0.00	-1.00
MPGIM2456								
	2015							
	2017	0.00	-32.62	49.93	-20.70	0.00	0.92	-2.47
	2019	0.00	-34.80	52.90	-21.49	0.00	0.92	-2.47
MPGIM2457								
	2015							
	2017	0.87	-0.72	-0.48	0.00	0.00	0.00	-0.33
	2019	0.42	-0.89	0.14	0.00	0.00	0.00	-0.33
MPGIM2458								
	2015							
	2017	-0.56	-0.21	0.81	0.00	0.00	0.00	0.04
	2019	0.27	-0.65	0.41	0.00	0.00	0.00	0.04

1.7 Chhattisgarh Intervention Site Detail-Change Analysis

Forest Cover of GIM States between 2015, 2017 and 2019 assessments

Plantation ID	Year	MOD.DENSE-FOREST	NON-FOREST	OPEN-FOREST	SCRUB	VERY DENSE-FOREST	WATER	Total Area (ha)
CHTGIM1001								
	2015	27.58	0.46	9.72				37.76
	2017	27.00	0.12	10.64				37.76
	2019	28.13	0.00	9.63				37.76
CHTGIM1002								
	2015	15.01	23.32	12.15				50.48
	2017	12.72	25.43	12.33				50.48
	2019	14.74	24.00	11.74				50.48
CHTGIM1005								
	2015	12.77	37.37	38.93				89.07
	2017	7.98	49.73	31.35				89.07
	2019	7.60	44.09	37.38				89.07
CHTGIM1006								
	2015	2.97		9.53				12.50
	2017	1.89	0.30	10.31				12.50
	2019	2.14		10.37				12.50
CHTGIM1007								
	2015	9.34	10.34	20.73				40.41
	2017	9.12	10.74	20.55				40.41
	2019	9.49	14.32	16.61				40.41
CHTGIM1008								
	2015	3.97	2.69	19.08				25.74
	2017	2.95	4.96	17.83				25.74
	2019	3.97	2.69	19.08				25.74
CHTGIM1009								
	2015	21.08		17.45				38.53
	2017	19.10	0.84	18.60				38.53
	2019	20.95		17.57				38.53
CHTGIM1010								
	2015	19.38		3.72				23.09
	2017	20.71		2.39				23.09
	2019	18.16		4.93				23.09
CHTGIM1011								
	2015	34.23	2.07	48.68				84.99
	2017	34.19	2.07	48.72				84.99
	2019	32.56	1.61	50.81				84.99
CHTGIM1012								
	2015	34.23	2.07	48.68				84.99

Plantation ID	Year	MOD.DENSE-FOREST	NON-FOREST	OPEN-FOREST	SCRUB	VERY DENSE-FOREST	WATER	Total Area (ha)
	2017	34.19	2.07	48.72				84.99
	2019	32.56	1.61	50.81				84.99
CHTGIM1013								
	2015	54.83		34.25				89.08
	2017	49.91		39.17				89.08
	2019	55.00		34.08				89.08
CHTGIM1015								
	2015	55.65	0.91	24.86				81.43
	2017	54.72	1.83	24.89				81.43
	2019	55.99	0.68	24.76				81.43
CHTGIM1016								
	2015	41.97	24.91	64.64				131.52
	2017	43.98	19.67	65.88				129.53
	2019	37.53	18.50	75.50				131.52
CHTGIM1017								
	2015	9.03		0.63				9.67
	2017	8.99		0.68				9.67
	2019	8.28		1.38				9.67
CHTGIM1018								
	2015	162.78	5230.59	2569.92			260.35	8223.64
	2017	174.99	5281.35	2575.14			192.15	8223.64
	2019	175.44	5093.45	2678.17	71.92		204.65	8223.64
CHTGIM1019								
	2015	33.58	0.83	62.64				97.05
	2017	35.70	3.63	57.72				97.05
	2019	34.00	2.73	60.32				97.05
CHTGIM1020								
	2015	7.03	1.41					8.43
	2017	7.29	1.14					8.43
	2019	6.75	1.69					8.43
CHTGIM1021								
	2015	4.82	6.73	6.37				17.92
	2017	7.52	4.57	5.82				17.92
	2019	7.02	3.74	7.16				17.92
CHTGIM1022								
	2015	19.81	9.51	3.67				32.99
	2017	20.88	7.25	4.86				32.99
	2019	20.88	7.25	4.86				32.99
CHTGIM1024								

Plantation ID	Year	MOD.DENSE-FOREST	NON-FOREST	OPEN-FOREST	SCRUB	VERY DENSE-FOREST	WATER	Total Area (ha)
	2015	3.13	6.49	3.58				13.20
	2017	2.81	7.85	2.55				13.20
	2019	2.81	7.85	2.55				13.20
CHTGIM1025								
	2015	14.45	4.35					18.80
	2017	14.82	2.58	1.39				18.80
	2019	14.82	2.58	1.39				18.80
CHTGIM1026								
	2015	11.03		3.29				14.32
	2017	10.51		3.81				14.32
	2019	8.18		6.14				14.32
CHTGIM1027								
	2015	55.82	1.61	6.75				64.18
	2017	19.70	0.16	44.31				64.18
	2019	18.98	0.58	44.61				64.18
CHTGIM1028								
	2015	7.08	60.06	6.89				74.03
	2017	10.79	48.26	12.00	2.97			74.03
	2019	8.91	26.58	12.53	26.01			74.03
CHTGIM1030								
	2015	16.87	2.13	29.93				48.93
	2017	17.67	6.39	24.87				48.93
	2019	17.33	8.83	22.77				48.93
CHTGIM1031								
	2015	2.71	0.59	1.78				5.08
	2017	2.90		2.18				5.08
	2019	3.30		1.78				5.08
CHTGIM1032								
	2015	24.16	55.74	143.80				223.70
	2017	24.51	59.89	139.30				223.70
	2019	22.03	70.30	131.36				223.70
CHTGIM1033								
	2015		75.07	7.14				82.21
	2017	0.22	53.45	28.55				82.21
	2019	1.01	49.04	32.16				82.21
CHTGIM1034								
	2015	2.80	26.40	35.22	0.84			65.27
	2017	2.10	17.65	45.16	0.35			65.27
	2019	1.14	9.85	53.87	0.41			65.27

Plantation ID	Year	MOD.DENSE-FOREST	NON-FOREST	OPEN-FOREST	SCRUB	VERY DENSE-FOREST	WATER	Total Area (ha)
CHTGIM1035								
	2015	36.41		7.83				44.24
	2017	39.46	1.40	8.82				49.69
	2019	33.91		15.77				49.69
CHTGIM1036								
	2015	21.55		7.10				28.65
	2017	21.39		7.26				28.65
	2019	21.41		7.24				28.65
CHTGIM1037								
	2015	25.71	7.19	19.87				52.77
	2017	26.80	10.84	15.13				52.77
	2019	27.24	11.30	14.23				52.77
CHTGIM1038								
	2015	22.43	46.89	65.35				134.67
	2017	22.13	35.87	76.66				134.67
	2019	21.32	20.43	92.92				134.67
CHTGIM1039								
	2015	19.18		3.53				22.70
	2017	19.86	0.97	1.87				22.70
	2019	19.33	0.53	2.84				22.70
CHTGIM1040								
	2015	40.01		26.13				66.14
	2017	38.08	2.73	25.33				66.14
	2019	38.05	2.51	25.57				66.14
CHTGIM1041								
	2015	33.29		15.90				49.19
	2017	32.38		16.81				49.19
	2019	28.05		21.15				49.19
CHTGIM1042								
	2015	0.23	0.45	22.97				23.65
	2017		3.87	19.79				23.65
	2019		6.41	17.24				23.65
CHTGIM1043								
	2015	24.63	8.96	30.95				64.54
	2017	20.76	30.02	13.76				64.54
	2019	21.51	27.75	15.28				64.54
CHTGIM1044								
	2015	29.53	3.24	40.43				73.19
	2017	26.29	4.39	42.52				73.19

Plantation ID	Year	MOD.DENSE-FOREST	NON-FOREST	OPEN-FOREST	SCRUB	VERY DENSE-FOREST	WATER	Total Area (ha)
	2019	28.29	4.46	40.44				73.19
CHTGIM1045								
	2015		1.48	49.55				51.03
	2017		17.34	33.69				51.03
	2019		6.78	44.25				51.03
CHTGIM1047								
	2015	18.26	12.52	44.02				74.81
	2017	18.08	17.26	31.37	8.11			74.81
	2019	19.61	11.10	36.26	7.83			74.81
CHTGIM1048								
	2015		46.93	21.90				68.83
	2017		50.12	18.70				68.83
	2019		49.27	19.56				68.83
CHTGIM1049								
	2015	5.00	2.76	12.42				20.17
	2017	4.10	1.42	6.00	8.66			20.17
	2019	4.56	0.73	7.54	7.35			20.17
CHTGIM1050								
	2015		25.95	0.06				26.01
	2017	0.02	25.41	0.59				26.01
	2019		16.05	9.97				26.01
CHTGIM1051								
	2015	21.43	15.66	24.26				61.35
	2017	11.47	11.47	38.41				61.35
	2019	11.76	8.65	40.94				61.35
CHTGIM1053								
	2015	29.74	33.34	1.61				64.69
	2017	26.03	19.09	19.57				64.69
	2019	28.79	18.01	17.88				64.69
CHTGIM1054								
	2015		1.18	1.17				2.35
	2017		1.41	0.94				2.35
	2019		2.35					2.35
CHTGIM1055								
	2015	1.97						1.97
	2017	1.57			0.40			1.97
	2019	0.27	1.08		0.62			1.97
CHTGIM1056								
	2015		3.12					3.12

Plantation ID	Year	MOD.DENSE-FOREST	NON-FOREST	OPEN-FOREST	SCRUB	VERY DENSE-FOREST	WATER	Total Area (ha)
	2017		3.12					3.12
	2019		3.12					3.12
CHTGIM1057								
	2015		2.59					2.59
	2017		2.44	0.15				2.59
	2019		0.33	2.26				2.59
CHTGIM1059								
	2015	1.48		3.94				5.42
	2017	0.79	0.84	3.80				5.42
	2019	1.25		4.17				5.42
CHTGIM1061								
	2015	121.34	1.18	4.04				126.56
	2017	123.12	2.17	1.27				126.56
	2019	121.37	2.36	2.83				126.56
CHTGIM1062								
	2015	94.68	2.18	12.49				109.35
	2017	90.66	7.68	10.43	0.58			109.35
	2019	81.21	13.95	13.04	1.15			109.35
CHTGIM1063								
	2015	28.57	10.49	17.52				56.58
	2017	29.61	25.82	1.15				56.58
	2019	41.74	12.67	2.18				56.58
CHTGIM1064								
	2015	169.05						169.05
	2017	169.05						169.05
	2019	169.05						169.05
CHTGIM1065								
	2015	16.06	1.13	40.38				57.58
	2017	6.91	6.01	44.66				57.58
	2019	6.78	11.31	39.49				57.58
CHTGIM1066								
	2015	10.25	9.80	39.39				59.43
	2017	11.78	6.08	41.57				59.43
	2019	9.31	1.70	48.43				59.43
CHTGIM1067								
	2015		25.48	2.97				28.45
	2017		26.01	2.43				28.45
	2019	3.07	22.84	2.54				28.45
CHTGIM1068								

Plantation ID	Year	MOD.DENSE-FOREST	NON-FOREST	OPEN-FOREST	SCRUB	VERY DENSE-FOREST	WATER	Total Area (ha)
	2015	22.78	2.30	22.63				47.71
	2017	26.93	2.50	18.28				47.71
	2019	29.34	3.09	15.27				47.71
CHTGIM1069								
	2015	31.29		1.56				32.86
	2017	32.86						32.86
	2019	32.19		0.67				32.86
CHTGIM1070								
	2015	60.78	17.09	31.12			10.50	119.49
	2017	61.49	21.08	33.83			3.09	119.49
	2019	67.69	7.82	43.98				119.49
CHTGIM1071								
	2015	116.44	4.07	119.98				240.49
	2017	120.85	4.61	115.03				240.49
	2019	123.26	2.58	114.65				240.49
CHTGIM1072								
	2015	162.65	15.58	30.61				208.84
	2017	166.42	16.43	25.98				208.84
	2019	169.98	10.96	27.89				208.84
CHTGIM1073								
	2015	135.62	32.15	37.40				205.17
	2017	135.62	27.65	38.47	3.42			205.17
	2019	125.14	30.76	44.56	4.71			205.17
CHTGIM1074								
	2015	99.53	42.76	25.85				168.15
	2017	96.69	40.16	22.90	8.40			168.15
	2019	93.45	45.26	18.66	10.78			168.15
CHTGIM1075								
	2015	36.98	24.19	56.57				117.74
	2017	32.57	20.92	64.24				117.74
	2019	31.83	20.97	64.93				117.74
CHTGIM1076								
	2015	234.49	17.17	52.93			7.63	312.21
	2017	238.36	25.18	47.79			0.88	312.21
	2019	249.47	14.56	48.18				312.21
CHTGIM1077								
	2015	88.06	0.17	11.92				100.14
	2017	94.72	0.56	4.86				100.14
	2019	94.96	0.67	4.51				100.14

Plantation ID	Year	MOD.DENSE-FOREST	NON-FOREST	OPEN-FOREST	SCRUB	VERY DENSE-FOREST	WATER	Total Area (ha)
CHTGIM1078								
	2015	169.06	87.35	61.54				317.95
	2017	178.59	67.29	66.09	5.99			317.95
	2019	187.95	62.79	59.25	7.96			317.95
CHTGIM1079								
	2015	103.68	2.92	0.92				107.52
	2017	106.21	0.65	0.66				107.52
	2019	106.59	0.94					107.52
CHTGIM1080								
	2015		5.52					5.52
	2017		5.06	0.46				5.52
	2019		3.11	2.41				5.52
CHTGIM1081								
	2015		4.77					4.77
	2017		4.77					4.77
	2019		4.77					4.77
CHTGIM1082								
	2015	4.75	0.93	0.42				6.10
	2017	2.90	1.15	2.05				6.10
	2019		6.10					6.10
CHTGIM1083								
	2015		5.24					5.24
	2017		5.24					5.24
	2019		5.24					5.24
CHTGIM1084								
	2015		12.49					12.49
	2017		12.49					12.49
	2019		12.49					12.49
CHTGIM1085								
	2015	3.92	20.76	6.77				31.45
	2017		28.49	2.96				31.45
	2019		28.22	3.23				31.45
CHTGIM1086								
	2015	5.90	1.20	23.99				31.09
	2017	4.97	1.14	24.99				31.09
	2019	5.33	0.91	24.86				31.09
CHTGIM1087								
	2015	13.16	7.97	13.68				34.81
	2017	11.03	4.44	19.35				34.81

Plantation ID	Year	MOD.DENSE-FOREST	NON-FOREST	OPEN-FOREST	SCRUB	VERY DENSE-FOREST	WATER	Total Area (ha)
	2019	12.48	5.36	16.97				34.81
CHTGIM1088								
	2015	26.86	0.61	8.12				35.59
	2017	30.72		4.87				35.59
	2019	28.69	0.11	6.79				35.59
CHTGIM1089								
	2015	6.76	3.93	0.40				11.09
	2017	9.84	0.73	0.52				11.09
	2019	8.28	1.41	1.39				11.09
CHTGIM1090								
	2015	22.62		2.84				25.45
	2017	23.56		1.89				25.45
	2019	22.66		2.79				25.45
CHTGIM1091								
	2015	25.18						25.18
	2017	25.18						25.18
	2019	25.18						25.18
CHTGIM1092								
	2015		2.50	23.69				26.19
	2017		2.18	24.01				26.19
	2019		1.45	24.74				26.19
CHTGIM1093								
	2015	0.74	3.33	30.09				34.15
	2017	0.40	1.28	32.47				34.15
	2019	0.44	0.65	33.06				34.15
CHTGIM1094								
	2015	16.63	3.64	17.72				38.00
	2017	19.49	1.21	17.30				38.00
	2019	18.22	1.90	17.87				38.00
CHTGIM1095								
	2015	23.71	0.64	33.50				57.84
	2017	21.85	2.00	33.99				57.84
	2019	21.88	1.50	34.47				57.84
CHTGIM1096								
	2015	8.81	0.38	6.73				15.92
	2017	6.13	1.62	8.17				15.92
	2019	7.32	0.97	7.63				15.92
CHTGIM1097								
	2015	22.84	6.59	13.96				43.38

Plantation ID	Year	MOD.DENSE-FOREST	NON-FOREST	OPEN-FOREST	SCRUB	VERY DENSE-FOREST	WATER	Total Area (ha)
	2017	25.47	3.11	14.81				43.38
	2019	24.09	4.41	14.88				43.38
CHTGIM1098								
	2015	14.97		7.09				22.06
	2017	12.55		9.51				22.06
	2019	13.01		9.05				22.06
CHTGIM1099								
	2015	7.72	4.99	23.08				35.79
	2017	11.68	1.55	22.56				35.79
	2019	10.30	2.62	22.87				35.79
CHTGIM1100								
	2015	20.81						20.81
	2017	20.03				0.77		20.81
	2019	19.51				1.30		20.81
CHTGIM1101								
	2015	30.69	3.77					34.46
	2017	10.82	0.16			23.48		34.46
	2019	10.82	0.84			22.80		34.46
CHTGIM1102								
	2015	11.60		6.97				18.58
	2017	5.29		9.83		3.46		18.58
	2019	5.60		8.74		4.24		18.58
CHTGIM1103								
	2015	9.01	4.38	33.19				46.58
	2017	7.41	4.38	34.79				46.58
	2019	7.10	4.38	35.10				46.58
CHTGIM1104								
	2015	34.32	0.16	4.20				38.67
	2017	35.55	0.36	2.75				38.67
	2019	35.70	0.36	2.61				38.67
CHTGIM1105								
	2015	5.54	1.84	3.76				11.14
	2017	5.91	1.26	3.98				11.14
	2019	6.38	1.60	3.17				11.14
CHTGIM1106								
	2015	13.32		1.00				14.32
	2017	13.79		0.53				14.32
	2019	13.54		0.78				14.32
CHTGIM1107								

Plantation ID	Year	MOD.DENSE-FOREST	NON-FOREST	OPEN-FOREST	SCRUB	VERY DENSE-FOREST	WATER	Total Area (ha)
	2015	20.11	0.14	4.71				24.96
	2017	22.81		2.16				24.96
	2019	21.89		3.07				24.96
CHTGIM1108								
	2015	22.08		3.25				25.33
	2017	21.95		3.37				25.33
	2019	22.42		2.90				25.33
CHTGIM1109								
	2015	9.40		4.56				13.97
	2017	7.70		6.26				13.97
	2019	7.88		6.09				13.97
CHTGIM1110								
	2015	9.06	4.77	1.76				15.59
	2017	14.14	1.45					15.59
	2019	13.15	2.45					15.59
CHTGIM1111								
	2015	21.65	0.92	17.84				40.41
	2017	21.29	0.10	19.02				40.41
	2019	21.83	0.33	18.26				40.41
CHTGIM1112								
	2015	36.14	1.06	11.23				48.43
	2017	36.60	3.89	7.94				48.43
	2019	37.19	3.70	7.54				48.43
CHTGIM1113								
	2015	6.60	0.13	22.53				29.26
	2017	5.70	0.44	23.12				29.26
	2019	6.13	0.67	22.46				29.26
CHTGIM1114								
	2015	38.31	0.13	1.90				40.34
	2017	33.92		2.70		3.72		40.34
	2019	33.19		2.98		4.18		40.34
CHTGIM1115								
	2015	0.31	0.14	19.85				20.30
	2017			20.30				20.30
	2019			20.30				20.30
CHTGIM1116								
	2015	1.51	0.43	22.39				24.33
	2017	0.84	2.14	21.35				24.33
	2019	1.03	1.45	21.85				24.33

Plantation ID	Year	MOD.DENSE-FOREST	NON-FOREST	OPEN-FOREST	SCRUB	VERY DENSE-FOREST	WATER	Total Area (ha)
CHTGIM1117								
	2015	7.17		14.86				22.03
	2017	8.39		13.64				22.03
	2019	8.29		13.74				22.03
CHTGIM1118								
	2015	0.00	0.44	20.48				20.92
	2017	0.12	0.44	20.36				20.92
	2019	0.12	0.44	20.36				20.92
CHTGIM1119								
	2015	9.70	0.16	13.82				23.68
	2017	10.87		12.81				23.68
	2019	10.58		13.10				23.68
CHTGIM1120								
	2015	0.18	18.24	12.55				30.98
	2017	0.69	6.00	24.29				30.98
	2019	0.82	9.21	20.95				30.98
CHTGIM1121								
	2015	27.17	0.24	7.03				34.44
	2017	27.19		7.26				34.44
	2019	27.70		6.74				34.44
CHTGIM1122								
	2015	10.64	3.53	8.02				22.20
	2017	11.87	2.61	7.72				22.20
	2019	11.56	3.07	7.56				22.20
CHTGIM1123								
	2015	18.47		3.89				22.37
	2017	19.93		2.44				22.37
	2019	19.71		2.65				22.37
CHTGIM1124								
	2015	0.65	2.34	7.65				10.65
	2017	2.11	0.98	7.55				10.65
	2019	1.69	1.21	7.74				10.65
CHTGIM1125								
	2015	38.54	16.20	34.19	7.99			96.92
	2017	35.70	19.30	41.92				96.92
	2019	37.41	17.07	42.44				96.92
CHTGIM1126								
	2015		64.48	16.66				81.14
	2017		74.28	6.86				81.14

Plantation ID	Year	MOD.DENSE-FOREST	NON-FOREST	OPEN-FOREST	SCRUB	VERY DENSE-FOREST	WATER	Total Area (ha)
	2019		75.94	5.20				81.14
CHTGIM1127								
	2015		10.95					10.95
	2017		10.95					10.95
	2019		10.95					10.95
CHTGIM1128								
	2015		8.96	0.33				9.29
	2017		9.29					9.29
	2019		9.29					9.29
CHTGIM1129								
	2015		8.37					8.37
	2017		8.37					8.37
	2019		8.37					8.37
CHTGIM1130								
	2015		23.17	2.30				25.47
	2017		23.72	1.75				25.47
	2019		23.67	1.80				25.47
CHTGIM1131								
	2015		27.11	24.18				51.29
	2017		36.50	14.79				51.29
	2019		35.55	15.74				51.29
CHTGIM1133								
	2015		64.88	15.17				80.05
	2017		66.09	13.97				80.05
	2019		66.92	13.13				80.05
CHTGIM1134								
	2015		13.72	28.21				41.93
	2017		24.12	17.82				41.93
	2019		22.17	19.77				41.93
CHTGIM1135								
	2015	3.92	15.86					19.78
	2017		14.13	5.66				19.78
	2019		4.11	15.68				19.78
CHTGIM1136								
	2015		61.34	19.92				81.27
	2017		64.36	16.91				81.27
	2019		68.09	13.17				81.27
CHTGIM1137								
	2015		59.16					59.16

Plantation ID	Year	MOD.DENSE-FOREST	NON-FOREST	OPEN-FOREST	SCRUB	VERY DENSE-FOREST	WATER	Total Area (ha)
	2017		58.86	0.30				59.16
	2019		56.86	2.30				59.16
CHTGIM1138								
	2015		126.37	9.86				136.24
	2017		129.29	6.94				136.24
	2019		124.41	11.83				136.24
CHTGIM1139								
	2015		21.96					21.96
	2017		21.83	0.14				21.96
	2019		21.20	0.77				21.96
CHTGIM1140								
	2015		33.65	14.28				47.93
	2017		28.53	19.40				47.93
	2019		25.52	22.41				47.93
CHTGIM1141								
	2015		48.74	15.21				63.95
	2017		47.72	16.23				63.95
	2019		42.11	21.84				63.95
CHTGIM1142								
	2015		46.57	2.66				49.23
	2017		43.09	6.14				49.23
	2019		41.80	7.43				49.23
CHTGIM1143								
	2015	45.99	28.59	25.10		94.58		194.26
	2017	51.92	18.01	25.00		91.74		186.67
	2019	52.43	10.12	23.89		105.91		192.34
CHTGIM1144								
	2015	1.12	15.31	0.23		82.80		99.46
	2017		28.78	0.69		69.99		99.46
	2019		8.92			90.54		99.46
CHTGIM1145								
	2015	2.87		0.92		94.99		98.78
	2017					98.78		98.78
	2019	0.46				98.32		98.78
CHTGIM1146								
	2015	42.38		5.91				48.29
	2017	1.09		6.48		40.72		48.29
	2019	9.89				38.40		48.29
CHTGIM1147								

Plantation ID	Year	MOD.DENSE-FOREST	NON-FOREST	OPEN-FOREST	SCRUB	VERY DENSE-FOREST	WATER	Total Area (ha)
	2015	34.13	25.04	36.22				95.39
	2017	32.86	26.76	35.77				95.39
	2019	32.86	26.76	35.77				95.39
CHTGIM1148								
	2015	7.28	9.37	10.87				27.52
	2017	4.74	8.48	15.22				28.45
	2019	8.66	11.25	9.75				29.67
CHTGIM1149								
	2015	3.53	4.42	16.63				24.59
	2017	1.92	3.85	17.86				23.63
	2019	2.38	5.23	16.98				24.59
CHTGIM1150								
	2015	4.98		19.61				24.58
	2017	7.66		16.93				24.58
	2019	5.83		18.75				24.58
CHTGIM1151								
	2015	13.49	0.13	14.66				28.28
	2017	9.70		18.59				28.28
	2019	15.86	0.13	12.29				28.28
CHTGIM1152								
	2015	58.82	1.69	31.86				92.38
	2017	53.88	4.82	33.67				92.38
	2019	59.12	1.69	31.57				92.38
CHTGIM1154								
	2015	6.55	0.88	29.75				37.18
	2017	5.94	0.90	30.34				37.18
	2019	6.55	0.74	29.89				37.18
CHTGIM1155								
	2015	6.55	0.88	29.75				37.18
	2017	5.94	0.90	30.34				37.18
	2019	6.55	0.74	29.89				37.18
CHTGIM1156								
	2015	26.68		1.98				28.66
	2017	28.09		0.58				28.66
	2019	26.09		2.57				28.66
CHTGIM1157								
	2015	14.13	1.06	8.59				23.77
	2017	12.16	3.53	8.09				23.77
	2019	13.76	0.72	9.29				23.77

Plantation ID	Year	MOD.DENSE-FOREST	NON-FOREST	OPEN-FOREST	SCRUB	VERY DENSE-FOREST	WATER	Total Area (ha)
CHTGIM1158								
	2015		9.42	4.01				13.43
	2017		10.76	2.67				13.43
	2019	0.72	8.19	4.51				13.43
CHTGIM1159								
	2015	76.42	3.00	22.57				101.98
	2017	75.60	0.88	25.50				101.98
	2019	75.01	2.72	24.25				101.98
CHTGIM1160								
	2015	16.20	5.49	21.80				43.50
	2017	13.01	4.67	25.81				43.50
	2019	15.45	5.49	22.56				43.50

Changes in Forest Cover of GIM States between 2017 and 2019 in comparison to 2015 assessments

Plantation ID	Year	MOD.DENSE-FOREST	NON-FOREST	OPEN-FOREST	SCRUB	VERY DENSE-FOREST	WATER	Total Area (ha) (Gain, Loss)
CHTGIM1001								
	2015							
	2017	-0.58	-0.34	0.92	0.00	0.00	0.00	0.00
	2019	0.55	-0.46	-0.09	0.00	0.00	0.00	0.00
CHTGIM1002								
	2015							
	2017	-2.29	2.12	0.17	0.00	0.00	0.00	0.00
	2019	-0.27	0.68	-0.41	0.00	0.00	0.00	0.00
CHTGIM1005								
	2015							
	2017	-4.79	12.36	-7.57	0.00	0.00	0.00	0.00
	2019	-5.17	6.72	-1.55	0.00	0.00	0.00	0.00
CHTGIM1006								
	2015							
	2017	-1.08	0.30	0.78	0.00	0.00	0.00	0.00
	2019	-0.84	0.00	0.84	0.00	0.00	0.00	0.00
CHTGIM1007								
	2015							
	2017	-0.21	0.39	-0.18	0.00	0.00	0.00	0.00
	2019	0.15	3.98	-4.13	0.00	0.00	0.00	0.00
CHTGIM1008								
	2015							
	2017	-1.01	2.27	-1.25	0.00	0.00	0.00	0.00
	2019	0.00	0.00	0.00	0.00	0.00	0.00	0.00
CHTGIM1009								
	2015							
	2017	-1.99	0.84	1.15	0.00	0.00	0.00	0.00
	2019	-0.13	0.00	0.13	0.00	0.00	0.00	0.00
CHTGIM1010								
	2015							
	2017	1.33	0.00	-1.33	0.00	0.00	0.00	0.00
	2019	-1.21	0.00	1.21	0.00	0.00	0.00	0.00
CHTGIM1011								
	2015							
	2017	-0.04	0.00	0.04	0.00	0.00	0.00	0.00
	2019	-1.67	-0.46	2.13	0.00	0.00	0.00	0.00

Plantation ID	Year	MOD.DENSE-FOREST	NON-FOREST	OPEN-FOREST	SCRUB	VERY DENSE-FOREST	WATER	Total Area (ha) (Gain, Loss)
CHTGIM1012								
	2015							
	2017	-0.04	0.00	0.04	0.00	0.00	0.00	0.00
	2019	-1.67	-0.46	2.13	0.00	0.00	0.00	0.00
CHTGIM1013								
	2015							
	2017	-4.92	0.00	4.92	0.00	0.00	0.00	0.00
	2019	0.17	0.00	-0.17	0.00	0.00	0.00	0.00
CHTGIM1015								
	2015							
	2017	-0.94	0.91	0.02	0.00	0.00	0.00	0.00
	2019	0.34	-0.23	-0.11	0.00	0.00	0.00	0.00
CHTGIM1016								
	2015							
	2017	2.01	-5.24	1.24	0.00	0.00	0.00	-1.99
	2019	-4.44	-6.42	10.86	0.00	0.00	0.00	0.00
CHTGIM1017								
	2015							
	2017	-0.04	0.00	0.04	0.00	0.00	0.00	0.00
	2019	-0.75	0.00	0.75	0.00	0.00	0.00	0.00
CHTGIM1018								
	2015							
	2017	12.21	50.76	5.22	0.00	0.00	-68.20	0.00
	2019	12.67	-137.14	108.25	71.92	0.00	-55.71	0.00
CHTGIM1019								
	2015							
	2017	2.12	2.80	-4.92	0.00	0.00	0.00	0.00
	2019	0.42	1.90	-2.31	0.00	0.00	0.00	0.00
CHTGIM1020								
	2015							
	2017	0.27	-0.27	0.00	0.00	0.00	0.00	0.00
	2019	-0.28	0.28	0.00	0.00	0.00	0.00	0.00
CHTGIM1021								
	2015							
	2017	2.70	-2.16	-0.54	0.00	0.00	0.00	0.00
	2019	2.20	-2.99	0.79	0.00	0.00	0.00	0.00
CHTGIM1022								
	2015							
	2017	1.07	-2.26	1.19	0.00	0.00	0.00	0.00

Plantation ID	Year	MOD.DENSE-FOREST	NON-FOREST	OPEN-FOREST	SCRUB	VERY DENSE-FOREST	WATER	Total Area (ha) (Gain, Loss)
	2019	1.07	-2.26	1.19	0.00	0.00	0.00	0.00
CHTGIM1024								
	2015							
	2017	-0.33	1.36	-1.03	0.00	0.00	0.00	0.00
	2019	-0.33	1.36	-1.03	0.00	0.00	0.00	0.00
CHTGIM1025								
	2015							
	2017	0.38	-1.77	1.39	0.00	0.00	0.00	0.00
	2019	0.38	-1.77	1.39	0.00	0.00	0.00	0.00
CHTGIM1026								
	2015							
	2017	-0.52	0.00	0.52	0.00	0.00	0.00	0.00
	2019	-2.85	0.00	2.85	0.00	0.00	0.00	0.00
CHTGIM1027								
	2015							
	2017	-36.12	-1.45	37.56	0.00	0.00	0.00	0.00
	2019	-36.84	-1.02	37.86	0.00	0.00	0.00	0.00
CHTGIM1028								
	2015							
	2017	3.72	-11.80	5.11	2.97	0.00	0.00	0.00
	2019	1.83	-33.48	5.64	26.01	0.00	0.00	0.00
CHTGIM1030								
	2015							
	2017	0.80	4.26	-5.06	0.00	0.00	0.00	0.00
	2019	0.47	6.69	-7.16	0.00	0.00	0.00	0.00
CHTGIM1031								
	2015							
	2017	0.19	-0.59	0.40	0.00	0.00	0.00	0.00
	2019	0.59	-0.59	0.00	0.00	0.00	0.00	0.00
CHTGIM1032								
	2015							
	2017	0.35	4.15	-4.50	0.00	0.00	0.00	0.00
	2019	-2.13	14.57	-12.44	0.00	0.00	0.00	0.00
CHTGIM1033								
	2015							
	2017	0.22	-21.63	21.41	0.00	0.00	0.00	0.00
	2019	1.01	-26.04	25.02	0.00	0.00	0.00	0.00
CHTGIM1034								
	2015							

Plantation ID	Year	MOD.DENSE-FOREST	NON-FOREST	OPEN-FOREST	SCRUB	VERY DENSE-FOREST	WATER	Total Area (ha) (Gain, Loss)
	2017	-0.70	-8.75	9.94	-0.49	0.00	0.00	0.00
	2019	-1.66	-16.55	18.64	-0.43	0.00	0.00	0.00
CHTGIM1035								
	2015							
	2017	3.05	1.40	0.99	0.00	0.00	0.00	5.44
	2019	-2.50	0.00	7.94	0.00	0.00	0.00	5.44
CHTGIM1036								
	2015							
	2017	-0.15	0.00	0.15	0.00	0.00	0.00	0.00
	2019	-0.14	0.00	0.14	0.00	0.00	0.00	0.00
CHTGIM1037								
	2015							
	2017	1.09	3.65	-4.74	0.00	0.00	0.00	0.00
	2019	1.54	4.11	-5.65	0.00	0.00	0.00	0.00
CHTGIM1038								
	2015							
	2017	-0.29	-11.01	11.31	0.00	0.00	0.00	0.00
	2019	-1.11	-26.46	27.57	0.00	0.00	0.00	0.00
CHTGIM1039								
	2015							
	2017	0.68	0.97	-1.65	0.00	0.00	0.00	0.00
	2019	0.15	0.53	-0.68	0.00	0.00	0.00	0.00
CHTGIM1040								
	2015							
	2017	-1.93	2.73	-0.80	0.00	0.00	0.00	0.00
	2019	-1.96	2.51	-0.56	0.00	0.00	0.00	0.00
CHTGIM1041								
	2015							
	2017	-0.91	0.00	0.91	0.00	0.00	0.00	0.00
	2019	-5.24	0.00	5.24	0.00	0.00	0.00	0.00
CHTGIM1042								
	2015							
	2017	-0.23	3.42	-3.19	0.00	0.00	0.00	0.00
	2019	-0.23	5.96	-5.73	0.00	0.00	0.00	0.00
CHTGIM1043								
	2015							
	2017	-3.87	21.06	-17.19	0.00	0.00	0.00	0.00
	2019	-3.12	18.78	-15.66	0.00	0.00	0.00	0.00
CHTGIM1044								

Plantation ID	Year	MOD.DENSE-FOREST	NON-FOREST	OPEN-FOREST	SCRUB	VERY DENSE-FOREST	WATER	Total Area (ha) (Gain, Loss)
	2015							
	2017	-3.24	1.15	2.09	0.00	0.00	0.00	0.00
	2019	-1.24	1.23	0.01	0.00	0.00	0.00	0.00
CHTGIM1045								
	2015							
	2017	0.00	15.86	-15.86	0.00	0.00	0.00	0.00
	2019	0.00	5.30	-5.30	0.00	0.00	0.00	0.00
CHTGIM1047								
	2015							
	2017	-0.19	4.74	-12.66	8.11	0.00	0.00	0.00
	2019	1.35	-1.42	-7.76	7.83	0.00	0.00	0.00
CHTGIM1048								
	2015							
	2017	0.00	3.19	-3.19	0.00	0.00	0.00	0.00
	2019	0.00	2.34	-2.34	0.00	0.00	0.00	0.00
CHTGIM1049								
	2015							
	2017	-0.90	-1.34	-6.42	8.66	0.00	0.00	0.00
	2019	-0.44	-2.03	-4.88	7.35	0.00	0.00	0.00
CHTGIM1050								
	2015							
	2017	0.02	-0.54	0.52	0.00	0.00	0.00	0.00
	2019	0.00	-9.90	9.90	0.00	0.00	0.00	0.00
CHTGIM1051								
	2015							
	2017	-9.96	-4.19	14.15	0.00	0.00	0.00	0.00
	2019	-9.67	-7.01	16.68	0.00	0.00	0.00	0.00
CHTGIM1053								
	2015							
	2017	-3.71	-14.25	17.96	0.00	0.00	0.00	0.00
	2019	-0.94	-15.32	16.27	0.00	0.00	0.00	0.00
CHTGIM1054								
	2015							
	2017	0.00	0.23	-0.23	0.00	0.00	0.00	0.00
	2019	0.00	1.17	-1.17	0.00	0.00	0.00	0.00
CHTGIM1055								
	2015							
	2017	-0.40	0.00	0.00	0.40	0.00	0.00	0.00
	2019	-1.70	1.08	0.00	0.62	0.00	0.00	0.00

Plantation ID	Year	MOD.DENSE-FOREST	NON-FOREST	OPEN-FOREST	SCRUB	VERY DENSE-FOREST	WATER	Total Area (ha) (Gain, Loss)
CHTGIM1056								
	2015							
	2017	0.00	0.00	0.00	0.00	0.00	0.00	0.00
	2019	0.00	0.00	0.00	0.00	0.00	0.00	0.00
CHTGIM1057								
	2015							
	2017	0.00	-0.15	0.15	0.00	0.00	0.00	0.00
	2019	0.00	-2.26	2.26	0.00	0.00	0.00	0.00
CHTGIM1059								
	2015							
	2017	-0.69	0.84	-0.14	0.00	0.00	0.00	0.00
	2019	-0.23	0.00	0.23	0.00	0.00	0.00	0.00
CHTGIM1061								
	2015							
	2017	1.78	0.98	-2.77	0.00	0.00	0.00	0.00
	2019	0.03	1.18	-1.20	0.00	0.00	0.00	0.00
CHTGIM1062								
	2015							
	2017	-4.02	5.50	-2.06	0.58	0.00	0.00	0.00
	2019	-13.47	11.77	0.55	1.15	0.00	0.00	0.00
CHTGIM1063								
	2015							
	2017	1.04	15.33	-16.37	0.00	0.00	0.00	0.00
	2019	13.16	2.18	-15.34	0.00	0.00	0.00	0.00
CHTGIM1064								
	2015							
	2017	0.00	0.00	0.00	0.00	0.00	0.00	0.00
	2019	0.00	0.00	0.00	0.00	0.00	0.00	0.00
CHTGIM1065								
	2015							
	2017	-9.15	4.87	4.28	0.00	0.00	0.00	0.00
	2019	-9.28	10.17	-0.89	0.00	0.00	0.00	0.00
CHTGIM1066								
	2015							
	2017	1.54	-3.72	2.18	0.00	0.00	0.00	0.00
	2019	-0.94	-8.10	9.04	0.00	0.00	0.00	0.00
CHTGIM1067								
	2015							
	2017	0.00	0.53	-0.53	0.00	0.00	0.00	0.00

Plantation ID	Year	MOD.DENSE-FOREST	NON-FOREST	OPEN-FOREST	SCRUB	VERY DENSE-FOREST	WATER	Total Area (ha) (Gain, Loss)
	2019	3.07	-2.64	-0.42	0.00	0.00	0.00	0.00
CHTGIM1068								
	2015							
	2017	4.15	0.19	-4.35	0.00	0.00	0.00	0.00
	2019	6.57	0.79	-7.36	0.00	0.00	0.00	0.00
CHTGIM1069								
	2015							
	2017	1.56	0.00	-1.56	0.00	0.00	0.00	0.00
	2019	0.90	0.00	-0.90	0.00	0.00	0.00	0.00
CHTGIM1070								
	2015							
	2017	0.71	3.99	2.71	0.00	0.00	-7.41	0.00
	2019	6.90	-9.27	12.86	0.00	0.00	-10.50	0.00
CHTGIM1071								
	2015							
	2017	4.41	0.54	-4.95	0.00	0.00	0.00	0.00
	2019	6.81	-1.49	-5.33	0.00	0.00	0.00	0.00
CHTGIM1072								
	2015							
	2017	3.77	0.85	-4.62	0.00	0.00	0.00	0.00
	2019	7.34	-4.62	-2.71	0.00	0.00	0.00	0.00
CHTGIM1073								
	2015							
	2017	0.00	-4.50	1.07	3.42	0.00	0.00	0.00
	2019	-10.48	-1.39	7.16	4.71	0.00	0.00	0.00
CHTGIM1074								
	2015							
	2017	-2.84	-2.60	-2.96	8.40	0.00	0.00	0.00
	2019	-6.08	2.50	-7.19	10.78	0.00	0.00	0.00
CHTGIM1075								
	2015							
	2017	-4.41	-3.26	7.67	0.00	0.00	0.00	0.00
	2019	-5.15	-3.22	8.37	0.00	0.00	0.00	0.00
CHTGIM1076								
	2015							
	2017	3.87	8.01	-5.14	0.00	0.00	-6.74	0.00
	2019	14.99	-2.61	-4.75	0.00	0.00	-7.63	0.00
CHTGIM1077								
	2015							

Plantation ID	Year	MOD.DENSE-FOREST	NON-FOREST	OPEN-FOREST	SCRUB	VERY DENSE-FOREST	WATER	Total Area (ha) (Gain, Loss)
	2017	6.66	0.40	-7.06	0.00	0.00	0.00	0.00
	2019	6.91	0.50	-7.41	0.00	0.00	0.00	0.00
CHTGIM1078								
	2015							
	2017	9.53	-20.06	4.55	5.99	0.00	0.00	0.00
	2019	18.89	-24.56	-2.29	7.96	0.00	0.00	0.00
CHTGIM1079								
	2015							
	2017	2.53	-2.27	-0.26	0.00	0.00	0.00	0.00
	2019	2.91	-1.98	-0.92	0.00	0.00	0.00	0.00
CHTGIM1080								
	2015							
	2017	0.00	-0.46	0.46	0.00	0.00	0.00	0.00
	2019	0.00	-2.41	2.41	0.00	0.00	0.00	0.00
CHTGIM1081								
	2015							
	2017	0.00	0.00	0.00	0.00	0.00	0.00	0.00
	2019	0.00	0.00	0.00	0.00	0.00	0.00	0.00
CHTGIM1082								
	2015							
	2017	-1.85	0.22	1.63	0.00	0.00	0.00	0.00
	2019	-4.75	5.17	-0.42	0.00	0.00	0.00	0.00
CHTGIM1083								
	2015							
	2017	0.00	0.00	0.00	0.00	0.00	0.00	0.00
	2019	0.00	0.00	0.00	0.00	0.00	0.00	0.00
CHTGIM1084								
	2015							
	2017	0.00	0.00	0.00	0.00	0.00	0.00	0.00
	2019	0.00	0.00	0.00	0.00	0.00	0.00	0.00
CHTGIM1085								
	2015							
	2017	-3.92	7.73	-3.82	0.00	0.00	0.00	0.00
	2019	-3.92	7.47	-3.55	0.00	0.00	0.00	0.00
CHTGIM1086								
	2015							
	2017	-0.93	-0.07	1.00	0.00	0.00	0.00	0.00
	2019	-0.57	-0.30	0.87	0.00	0.00	0.00	0.00
CHTGIM1087								

Plantation ID	Year	MOD.DENSE-FOREST	NON-FOREST	OPEN-FOREST	SCRUB	VERY DENSE-FOREST	WATER	Total Area (ha) (Gain, Loss)
	2015							
	2017	-2.13	-3.53	5.67	0.00	0.00	0.00	0.00
	2019	-0.68	-2.61	3.29	0.00	0.00	0.00	0.00
CHTGIM1088								
	2015							
	2017	3.86	-0.61	-3.26	0.00	0.00	0.00	0.00
	2019	1.83	-0.50	-1.33	0.00	0.00	0.00	0.00
CHTGIM1089								
	2015							
	2017	3.08	-3.21	0.12	0.00	0.00	0.00	0.00
	2019	1.53	-2.52	1.00	0.00	0.00	0.00	0.00
CHTGIM1090								
	2015							
	2017	0.94	0.00	-0.94	0.00	0.00	0.00	0.00
	2019	0.05	0.00	-0.05	0.00	0.00	0.00	0.00
CHTGIM1091								
	2015							
	2017	0.00	0.00	0.00	0.00	0.00	0.00	0.00
	2019	0.00	0.00	0.00	0.00	0.00	0.00	0.00
CHTGIM1092								
	2015							
	2017	0.00	-0.32	0.32	0.00	0.00	0.00	0.00
	2019	0.00	-1.05	1.05	0.00	0.00	0.00	0.00
CHTGIM1093								
	2015							
	2017	-0.34	-2.05	2.38	0.00	0.00	0.00	0.00
	2019	-0.30	-2.68	2.97	0.00	0.00	0.00	0.00
CHTGIM1094								
	2015							
	2017	2.86	-2.43	-0.43	0.00	0.00	0.00	0.00
	2019	1.59	-1.74	0.15	0.00	0.00	0.00	0.00
CHTGIM1095								
	2015							
	2017	-1.86	1.36	0.50	0.00	0.00	0.00	0.00
	2019	-1.83	0.86	0.97	0.00	0.00	0.00	0.00
CHTGIM1096								
	2015							
	2017	-2.68	1.23	1.45	0.00	0.00	0.00	0.00
	2019	-1.49	0.59	0.90	0.00	0.00	0.00	0.00

Plantation ID	Year	MOD.DENSE-FOREST	NON-FOREST	OPEN-FOREST	SCRUB	VERY DENSE-FOREST	WATER	Total Area (ha) (Gain, Loss)
CHTGIM1097								
	2015							
	2017	2.63	-3.48	0.84	0.00	0.00	0.00	0.00
	2019	1.25	-2.17	0.92	0.00	0.00	0.00	0.00
CHTGIM1098								
	2015							
	2017	-2.42	0.00	2.42	0.00	0.00	0.00	0.00
	2019	-1.96	0.00	1.96	0.00	0.00	0.00	0.00
CHTGIM1099								
	2015							
	2017	3.96	-3.44	-0.52	0.00	0.00	0.00	0.00
	2019	2.57	-2.37	-0.20	0.00	0.00	0.00	0.00
CHTGIM1100								
	2015							
	2017	-0.77	0.00	0.00	0.00	0.77	0.00	0.00
	2019	-1.30	0.00	0.00	0.00	1.30	0.00	0.00
CHTGIM1101								
	2015							
	2017	-19.87	-3.62	0.00	0.00	23.48	0.00	0.00
	2019	-19.87	-2.93	0.00	0.00	22.80	0.00	0.00
CHTGIM1102								
	2015							
	2017	-6.32	0.00	2.86	0.00	3.46	0.00	0.00
	2019	-6.01	0.00	1.77	0.00	4.24	0.00	0.00
CHTGIM1103								
	2015							
	2017	-1.60	0.00	1.60	0.00	0.00	0.00	0.00
	2019	-1.92	0.00	1.92	0.00	0.00	0.00	0.00
CHTGIM1104								
	2015							
	2017	1.24	0.21	-1.44	0.00	0.00	0.00	0.00
	2019	1.38	0.21	-1.59	0.00	0.00	0.00	0.00
CHTGIM1105								
	2015							
	2017	0.37	-0.58	0.22	0.00	0.00	0.00	0.00
	2019	0.84	-0.25	-0.59	0.00	0.00	0.00	0.00
CHTGIM1106								
	2015							
	2017	0.47	0.00	-0.47	0.00	0.00	0.00	0.00

Plantation ID	Year	MOD.DENSE-FOREST	NON-FOREST	OPEN-FOREST	SCRUB	VERY DENSE-FOREST	WATER	Total Area (ha) (Gain, Loss)
	2019	0.22	0.00	-0.22	0.00	0.00	0.00	0.00
CHTGIM1107								
	2015							
	2017	2.70	-0.14	-2.56	0.00	0.00	0.00	0.00
	2019	1.79	-0.14	-1.64	0.00	0.00	0.00	0.00
CHTGIM1108								
	2015							
	2017	-0.12	0.00	0.12	0.00	0.00	0.00	0.00
	2019	0.35	0.00	-0.35	0.00	0.00	0.00	0.00
CHTGIM1109								
	2015							
	2017	-1.70	0.00	1.70	0.00	0.00	0.00	0.00
	2019	-1.53	0.00	1.53	0.00	0.00	0.00	0.00
CHTGIM1110								
	2015							
	2017	5.08	-3.32	-1.76	0.00	0.00	0.00	0.00
	2019	4.08	-2.33	-1.76	0.00	0.00	0.00	0.00
CHTGIM1111								
	2015							
	2017	-0.36	-0.82	1.18	0.00	0.00	0.00	0.00
	2019	0.17	-0.59	0.42	0.00	0.00	0.00	0.00
CHTGIM1112								
	2015							
	2017	0.46	2.84	-3.30	0.00	0.00	0.00	0.00
	2019	1.05	2.64	-3.69	0.00	0.00	0.00	0.00
CHTGIM1113								
	2015							
	2017	-0.90	0.31	0.59	0.00	0.00	0.00	0.00
	2019	-0.47	0.54	-0.07	0.00	0.00	0.00	0.00
CHTGIM1114								
	2015							
	2017	-4.39	-0.13	0.81	0.00	3.72	0.00	0.00
	2019	-5.13	-0.13	1.08	0.00	4.18	0.00	0.00
CHTGIM1115								
	2015							
	2017	-0.31	-0.14	0.45	0.00	0.00	0.00	0.00
	2019	-0.31	-0.14	0.45	0.00	0.00	0.00	0.00
CHTGIM1116								
	2015							

Plantation ID	Year	MOD.DENSE-FOREST	NON-FOREST	OPEN-FOREST	SCRUB	VERY DENSE-FOREST	WATER	Total Area (ha) (Gain, Loss)
	2017	-0.67	1.71	-1.04	0.00	0.00	0.00	0.00
	2019	-0.48	1.02	-0.54	0.00	0.00	0.00	0.00
CHTGIM1117								
	2015							
	2017	1.22	0.00	-1.22	0.00	0.00	0.00	0.00
	2019	1.12	0.00	-1.12	0.00	0.00	0.00	0.00
CHTGIM1118								
	2015							
	2017	0.12	0.00	-0.12	0.00	0.00	0.00	0.00
	2019	0.12	0.00	-0.12	0.00	0.00	0.00	0.00
CHTGIM1119								
	2015							
	2017	1.17	-0.16	-1.02	0.00	0.00	0.00	0.00
	2019	0.88	-0.16	-0.72	0.00	0.00	0.00	0.00
CHTGIM1120								
	2015							
	2017	0.51	-12.24	11.73	0.00	0.00	0.00	0.00
	2019	0.64	-9.03	8.40	0.00	0.00	0.00	0.00
CHTGIM1121								
	2015							
	2017	0.02	-0.24	0.22	0.00	0.00	0.00	0.00
	2019	0.53	-0.24	-0.29	0.00	0.00	0.00	0.00
CHTGIM1122								
	2015							
	2017	1.23	-0.92	-0.30	0.00	0.00	0.00	0.00
	2019	0.92	-0.46	-0.46	0.00	0.00	0.00	0.00
CHTGIM1123								
	2015							
	2017	1.46	0.00	-1.46	0.00	0.00	0.00	0.00
	2019	1.24	0.00	-1.24	0.00	0.00	0.00	0.00
CHTGIM1124								
	2015							
	2017	1.46	-1.36	-0.10	0.00	0.00	0.00	0.00
	2019	1.04	-1.13	0.09	0.00	0.00	0.00	0.00
CHTGIM1125								
	2015							
	2017	-2.84	3.10	7.73	-7.99	0.00	0.00	0.00
	2019	-1.13	0.88	8.25	-7.99	0.00	0.00	0.00
CHTGIM1126								

Plantation ID	Year	MOD.DENSE-FOREST	NON-FOREST	OPEN-FOREST	SCRUB	VERY DENSE-FOREST	WATER	Total Area (ha) (Gain, Loss)
	2015							
	2017	0.00	9.80	-9.80	0.00	0.00	0.00	0.00
	2019	0.00	11.46	-11.46	0.00	0.00	0.00	0.00
CHTGIM1127								
	2015							
	2017	0.00	0.00	0.00	0.00	0.00	0.00	0.00
	2019	0.00	0.00	0.00	0.00	0.00	0.00	0.00
CHTGIM1128								
	2015							
	2017	0.00	0.33	-0.33	0.00	0.00	0.00	0.00
	2019	0.00	0.33	-0.33	0.00	0.00	0.00	0.00
CHTGIM1129								
	2015							
	2017	0.00	0.00	0.00	0.00	0.00	0.00	0.00
	2019	0.00	0.00	0.00	0.00	0.00	0.00	0.00
CHTGIM1130								
	2015							
	2017	0.00	0.55	-0.55	0.00	0.00	0.00	0.00
	2019	0.00	0.50	-0.50	0.00	0.00	0.00	0.00
CHTGIM1131								
	2015							
	2017	0.00	9.39	-9.39	0.00	0.00	0.00	0.00
	2019	0.00	8.44	-8.44	0.00	0.00	0.00	0.00
CHTGIM1133								
	2015							
	2017	0.00	1.21	-1.21	0.00	0.00	0.00	0.00
	2019	0.00	2.04	-2.04	0.00	0.00	0.00	0.00
CHTGIM1134								
	2015							
	2017	0.00	10.40	-10.40	0.00	0.00	0.00	0.00
	2019	0.00	8.44	-8.44	0.00	0.00	0.00	0.00
CHTGIM1135								
	2015							
	2017	-3.92	-1.74	5.66	0.00	0.00	0.00	0.00
	2019	-3.92	-11.76	15.68	0.00	0.00	0.00	0.00
CHTGIM1136								
	2015							
	2017	0.00	3.01	-3.01	0.00	0.00	0.00	0.00
	2019	0.00	6.75	-6.75	0.00	0.00	0.00	0.00

Plantation ID	Year	MOD.DENSE-FOREST	NON-FOREST	OPEN-FOREST	SCRUB	VERY DENSE-FOREST	WATER	Total Area (ha) (Gain, Loss)
CHTGIM1137								
	2015							
	2017	0.00	-0.30	0.30	0.00	0.00	0.00	0.00
	2019	0.00	-2.30	2.30	0.00	0.00	0.00	0.00
CHTGIM1138								
	2015							
	2017	0.00	2.92	-2.92	0.00	0.00	0.00	0.00
	2019	0.00	-1.96	1.96	0.00	0.00	0.00	0.00
CHTGIM1139								
	2015							
	2017	0.00	-0.14	0.14	0.00	0.00	0.00	0.00
	2019	0.00	-0.77	0.77	0.00	0.00	0.00	0.00
CHTGIM1140								
	2015							
	2017	0.00	-5.12	5.12	0.00	0.00	0.00	0.00
	2019	0.00	-8.13	8.13	0.00	0.00	0.00	0.00
CHTGIM1141								
	2015							
	2017	0.00	-1.02	1.02	0.00	0.00	0.00	0.00
	2019	0.00	-6.62	6.62	0.00	0.00	0.00	0.00
CHTGIM1142								
	2015							
	2017	0.00	-3.48	3.48	0.00	0.00	0.00	0.00
	2019	0.00	-4.77	4.77	0.00	0.00	0.00	0.00
CHTGIM1143								
	2015							
	2017	5.93	-10.59	-0.09	0.00	-2.84	0.00	-7.59
	2019	6.43	-18.47	-1.21	0.00	11.33	0.00	-1.92
CHTGIM1144								
	2015							
	2017	-1.12	13.47	0.46	0.00	-12.81	0.00	0.00
	2019	-1.12	-6.39	-0.23	0.00	7.74	0.00	0.00
CHTGIM1145								
	2015							
	2017	-2.87	0.00	-0.92	0.00	3.78	0.00	0.00
	2019	-2.41	0.00	-0.92	0.00	3.33	0.00	0.00
CHTGIM1146								
	2015							
	2017	-41.29	0.00	0.57	0.00	40.72	0.00	0.00

Plantation ID	Year	MOD.DENSE-FOREST	NON-FOREST	OPEN-FOREST	SCRUB	VERY DENSE-FOREST	WATER	Total Area (ha) (Gain, Loss)
	2019	-32.49	0.00	-5.91	0.00	38.40	0.00	0.00
CHTGIM1147								
	2015							
	2017	-1.27	1.72	-0.45	0.00	0.00	0.00	0.00
	2019	-1.27	1.72	-0.45	0.00	0.00	0.00	0.00
CHTGIM1148								
	2015							
	2017	-2.53	-0.89	4.36	0.00	0.00	0.00	0.93
	2019	1.38	1.88	-1.11	0.00	0.00	0.00	2.15
CHTGIM1149								
	2015							
	2017	-1.62	-0.57	1.23	0.00	0.00	0.00	-0.96
	2019	-1.15	0.81	0.35	0.00	0.00	0.00	0.00
CHTGIM1150								
	2015							
	2017	2.68	0.00	-2.68	0.00	0.00	0.00	0.00
	2019	0.85	0.00	-0.85	0.00	0.00	0.00	0.00
CHTGIM1151								
	2015							
	2017	-3.79	-0.13	3.92	0.00	0.00	0.00	0.00
	2019	2.37	0.00	-2.37	0.00	0.00	0.00	0.00
CHTGIM1152								
	2015							
	2017	-4.94	3.13	1.81	0.00	0.00	0.00	0.00
	2019	0.29	0.00	-0.29	0.00	0.00	0.00	0.00
CHTGIM1154								
	2015							
	2017	-0.61	0.03	0.59	0.00	0.00	0.00	0.00
	2019	0.00	-0.13	0.13	0.00	0.00	0.00	0.00
CHTGIM1155								
	2015							
	2017	-0.61	0.03	0.59	0.00	0.00	0.00	0.00
	2019	0.00	-0.13	0.13	0.00	0.00	0.00	0.00
CHTGIM1156								
	2015							
	2017	1.41	0.00	-1.41	0.00	0.00	0.00	0.00
	2019	-0.59	0.00	0.59	0.00	0.00	0.00	0.00
CHTGIM1157								
	2015							

Plantation ID	Year	MOD.DENSE-FOREST	NON-FOREST	OPEN-FOREST	SCRUB	VERY DENSE-FOREST	WATER	Total Area (ha) (Gain, Loss)
	2017	-1.97	2.47	-0.50	0.00	0.00	0.00	0.00
	2019	-0.36	-0.34	0.71	0.00	0.00	0.00	0.00
CHTGIM1158								
	2015							
	2017	0.00	1.34	-1.34	0.00	0.00	0.00	0.00
	2019	0.72	-1.23	0.50	0.00	0.00	0.00	0.00
CHTGIM1159								
	2015							
	2017	-0.82	-2.12	2.94	0.00	0.00	0.00	0.00
	2019	-1.41	-0.28	1.68	0.00	0.00	0.00	0.00
CHTGIM1160								
	2015							
	2017	-3.19	-0.82	4.01	0.00	0.00	0.00	0.00
	2019	-0.75	0.00	0.75	0.00	0.00	0.00	0.00

1.8 Maharashtra Intervention Site Detail-Change Analysis

Forest Cover of GIM States between 2015, 2017 and 2019 assessments

Plantation ID	Year	MODERATE DENSE FOREST	NON FOREST	OPEN FOREST	SCRUB	VERY DENSE FOREST	WATER	Total Area (Ha)
MHGIM1121								
	2015	12.28	7.29	10.33				29.90
	2017	15.21	3.56	11.13				29.90
	2019	12.43	5.53	11.94				29.90
MHGIM1003								
	2015		5.17	5.46				10.64
	2017		3.48	7.16				10.64
	2019		4.71	5.92				10.64
MHGIM1004								
	2015	21.67	24.71	17.58				63.97
	2017	19.22	25.36	19.39				63.97
	2019	23.31	24.95	15.70				63.97
MHGIM1005								
	2015	23.14	22.96	12.84				58.94
	2017	19.74	24.16	15.04				58.94
	2019	23.71	23.13	12.10				58.94
MHGIM1006								
	2015	3.55	72.46	44.83				120.84
	2017	2.90	73.93	44.01				120.84
	2019	3.60	66.09	51.15				120.84
MHGIM1008								
	2015	1.31	17.43	6.03				24.77
	2017		17.04	7.73				24.77
	2019	0.39	17.40	6.99				24.77
MHGIM1009								
	2015	6.26	2.40	9.18				17.84
	2017	6.57	1.08	10.19				17.84
	2019	6.10	0.78	10.96				17.84
MHGIM1010								
	2015	17.82	7.25	14.69				39.75
	2017	19.89	9.12	10.74				39.75
	2019	21.58	4.95	13.22				39.75
MHGIM1013								
	2015	1.77	1.61	6.82				10.21
	2017	2.45	2.27	5.49				10.21
	2019	1.93	3.63	4.65				10.21
MHGIM1014								
	2015		31.14					31.14

Plantation ID	Year	MODERATE DENSE FOREST	NON FOREST	OPEN FOREST	SCRUB	VERY DENSE FOREST	WATER	Total Area (Ha)
	2017		31.14					31.14
	2019		30.96	0.19				31.14
MHGIM1015								
	2015	21.19	0.58	1.25				23.02
	2017	19.92	0.58	2.53				23.02
	2019	21.42	0.22	1.38				23.02
MHGIM1016								
	2015	11.01		5.98				16.99
	2017	13.29	2.79	0.91				16.99
	2019	12.42	2.56	2.02				16.99
MHGIM1018								
	2015	8.25	12.22	4.96				25.44
	2017	7.72	12.60	5.12				25.44
	2019	11.83	8.95	4.65				25.44
MHGIM1019								
	2015		21.19	0.84	5.04			27.07
	2017		16.67	1.87	8.52			27.07
	2019		18.09	3.55	5.43			27.07
MHGIM1023								
	2015		14.34					14.34
	2017		14.34					14.34
	2019		14.34					14.34
MHGIM1025								
	2015	8.72	2.07	14.96				25.76
	2017	7.33	1.65	16.78				25.76
	2019	10.06	2.03	13.67				25.76
MHGIM1026								
	2015	3.35	2.19	28.81				34.35
	2017	2.23	1.76	30.36				34.35
	2019	4.69	1.59	28.07				34.35
MHGIM1027								
	2015	32.09		5.24				37.33
	2017	33.38		3.95				37.33
	2019	32.76		4.57				37.33
MHGIM1029								
	2015	10.59		16.32				26.91
	2017	8.97		17.94				26.91
	2019	11.67		15.25				26.91
MHGIM1030								

Plantation ID	Year	MODERATE DENSE FOREST	NON FOREST	OPEN FOREST	SCRUB	VERY DENSE FOREST	WATER	Total Area (Ha)
	2015	5.60		9.11				14.71
	2017	4.52		10.19				14.71
	2019	7.29	0.23	7.19				14.71
MHGIM1032								
	2015	12.30	0.77	25.33				38.41
	2017	11.49	4.93	21.99				38.41
	2019	11.53	2.26	24.62				38.41
MHGIM1034								
	2015	28.31		10.89				39.20
	2017	29.34		9.86				39.20
	2019	27.75	3.02	8.42				39.20
MHGIM1035								
	2015	32.04		31.68				63.72
	2017	30.98		32.74				63.72
	2019	31.45		32.27				63.72
MHGIM1037								
	2015	34.21	1.71	7.12				43.03
	2017	34.15	2.19	6.70				43.03
	2019	31.78	2.97	8.29				43.03
MHGIM1040								
	2015	25.41	0.34					25.75
	2017	25.74	0.01					25.75
	2019	20.69	1.58	3.48				25.75
MHGIM1041								
	2015	15.65	0.88	7.78				24.32
	2017	17.65	0.31	6.35				24.32
	2019	12.89	3.99	7.44				24.32
MHGIM1043								
	2015	22.32		4.42				26.75
	2017	23.01		3.73				26.75
	2019	22.58		4.17				26.75
MHGIM1045								
	2015	21.02	2.64	10.35				34.02
	2017	19.48	5.53	9.01				34.02
	2019	23.60		10.42				34.02
MHGIM1046								
	2015			26.05				26.05
	2017			26.05				26.05
	2019		0.12	25.93				26.05

Plantation ID	Year	MODERATE DENSE FOREST	NON FOREST	OPEN FOREST	SCRUB	VERY DENSE FOREST	WATER	Total Area (Ha)
MHGIM1047								
	2015	18.11		8.17				26.28
	2017	18.79	0.42	7.07				26.28
	2019	18.25		8.03				26.28
MHGIM1049								
	2015	10.69	0.69	11.59				22.97
	2017	11.70	0.53	10.74				22.97
	2019	12.38	0.76	9.83				22.97
MHGIM1050								
	2015	12.61		14.81		0.39		27.81
	2017	14.78	0.12	12.91				27.81
	2019	14.50		12.91		0.39		27.81
MHGIM1051								
	2015			27.33				27.33
	2017			27.33				27.33
	2019		0.22	27.11				27.33
MHGIM1052								
	2015			24.91				24.91
	2017		7.23	17.68				24.91
	2019		7.28	17.63				24.91
MHGIM1053								
	2015			15.86				15.86
	2017			15.86				15.86
	2019			15.86				15.86
MHGIM1054								
	2015	9.89	2.73	10.80				23.42
	2017	10.45	1.35	11.62				23.42
	2019	7.07	3.80	12.56				23.42
MHGIM1055								
	2015	20.61	0.92	2.26				23.79
	2017	20.38	0.46	2.94				23.79
	2019	21.02		2.76				23.79
MHGIM1056								
	2015	12.79		10.54				23.34
	2017	11.71		11.62				23.34
	2019	11.66		11.67				23.34
MHGIM1057								
	2015		8.70	21.54				30.24
	2017	0.36	15.76	14.12				30.24

Plantation ID	Year	MODERATE DENSE FOREST	NON FOREST	OPEN FOREST	SCRUB	VERY DENSE FOREST	WATER	Total Area (Ha)
	2019		17.80	12.43				30.24
MHGIM1058								
	2015	13.48	0.21	5.77				19.46
	2017	12.55	0.21	6.69				19.46
	2019	13.20		6.26				19.46
MHGIM1059								
	2015	2.23		7.64				9.87
	2017	1.94		7.93				9.87
	2019	0.62		9.25				9.87
MHGIM1060								
	2015	1.38	25.40	18.06				44.84
	2017	1.15	24.00	19.69				44.84
	2019	1.61	26.32	16.91				44.84
MHGIM1061								
	2015		4.52	6.81				11.33
	2017		4.06	7.27				11.33
	2019		1.23	10.10				11.33
MHGIM1062								
	2015	11.15	0.91	18.14				30.19
	2017	10.80	2.02	17.37				30.19
	2019	8.81	1.73	19.65				30.19
MHGIM1064								
	2015	16.75		24.56				41.30
	2017	15.60		25.70				41.30
	2019	14.68		26.62				41.30
MHGIM1065								
	2015	16.22		8.13				24.35
	2017	14.59		9.76				24.35
	2019	13.98		10.37				24.35
MHGIM1066								
	2015	10.59		3.19		0.23		14.00
	2017	9.89		4.11				14.00
	2019	8.16		4.05		1.80		14.00
MHGIM1067								
	2015	16.17		2.97		1.84		20.98
	2017	15.32		5.20		0.46		20.98
	2019	17.69		2.92		0.37		20.98
MHGIM1068								
	2015	12.97		2.51		8.59		24.06

Plantation ID	Year	MODERATE DENSE FOREST	NON FOREST	OPEN FOREST	SCRUB	VERY DENSE FOREST	WATER	Total Area (Ha)
	2017	12.24		2.64		9.19		24.06
	2019	13.01		0.32		10.73		24.06
MHGIM1069								
	2015	28.80	6.63					35.43
	2017	28.43	5.93	0.46		0.61		35.43
	2019	21.74	5.01	1.27		7.41		35.43
MHGIM1070								
	2015	16.31		2.75		0.69		19.75
	2017	16.56		2.30		0.89		19.75
	2019	15.67		2.01		2.07		19.75
MHGIM1071								
	2015	13.15	1.97	8.07				23.19
	2017	14.18	2.05	6.96				23.19
	2019	14.13	2.81	6.25				23.19
MHGIM1072								
	2015	39.27		5.95				45.22
	2017	38.61		6.61				45.22
	2019	37.20		8.03				45.22
MHGIM1073								
	2015	8.03	8.35	14.10				30.48
	2017	11.93	13.94	4.61				30.48
	2019	10.68	15.87	3.93				30.48
MHGIM1078								
	2015		1.90					1.90
	2017		1.90					1.90
	2019		1.90					1.90
MHGIM1080								
	2015		0.37	0.69				1.06
	2017			1.06				1.06
	2019		0.66	0.40				1.06
MHGIM1082								
	2015		6.02					6.02
	2017		5.56	0.46				6.02
	2019		5.48	0.55				6.02
MHGIM1083								
	2015		6.63					6.63
	2017		4.21	2.43				6.63
	2019		2.88	3.75				6.63
MHGIM1085								

Plantation ID	Year	MODERATE DENSE FOREST	NON FOREST	OPEN FOREST	SCRUB	VERY DENSE FOREST	WATER	Total Area (Ha)
	2015		1.47	2.07				3.53
	2017		0.96	2.57				3.53
	2019		1.77	1.76				3.53
MHGIM1087								
	2015		0.57	1.02				1.58
	2017		1.33	0.25				1.58
	2019		0.87	0.71				1.58
MHGIM1089								
	2015		0.17	1.91				2.08
	2017		0.57	1.51				2.08
	2019		0.91	1.17				2.08
MHGIM1091								
	2015		2.35	1.64				4.00
	2017	0.58	1.53	1.88				4.00
	2019	0.45	1.31	2.24				4.00
MHGIM1093								
	2015		1.44	0.23				1.67
	2017		0.99	0.68				1.67
	2019		0.56	1.11				1.67
MHGIM1095								
	2015		2.62					2.62
	2017		2.49	0.13				2.62
	2019		1.74	0.88				2.62
MHGIM1097								
	2015		0.76	0.07				0.82
	2017		0.82					0.82
	2019		0.82					0.82
MHGIM1099								
	2015		1.07	0.21				1.28
	2017		0.77	0.50				1.28
	2019		0.74	0.54				1.28
MHGIM1101								
	2015		2.29					2.29
	2017		2.29					2.29
	2019		2.02	0.27				2.29
MHGIM1103								
	2015		1.65					1.65
	2017		1.65					1.65
	2019		1.65					1.65

Plantation ID	Year	MODERATE DENSE FOREST	NON FOREST	OPEN FOREST	SCRUB	VERY DENSE FOREST	WATER	Total Area (Ha)
MHGIM1105								
	2015		1.42					1.42
	2017		0.44	0.99				1.42
	2019		1.02	0.40				1.42
MHGIM1107								
	2015	40.46	5.89	17.78				64.14
	2017	43.36	6.27	14.51				64.14
	2019	39.28	8.79	16.07				64.14
MHGIM1109								
	2015	73.53	2.45	1.49				77.47
	2017	73.82		3.65				77.47
	2019	72.16		5.31				77.47
MHGIM1111								
	2015	41.77	1.14	11.75				54.66
	2017	42.79	2.48	9.38				54.66
	2019	43.02	4.08	7.56				54.66
MHGIM1113								
	2015	157.57	16.11	69.79				243.46
	2017	163.76	13.37	66.33				243.46
	2019	152.53	16.70	74.23				243.46
MHGIM1115								
	2015	123.47	19.21	14.60				157.28
	2017	115.71	27.78	13.79				157.28
	2019	129.61	13.82	13.86				157.28
MHGIM1117								
	2015		24.12	14.68				38.80
	2017		22.32	16.48				38.80
	2019		22.21	16.59				38.80
MHGIM1118								
	2015		22.75	6.02				28.77
	2017		22.54	6.23				28.77
	2019		23.33	5.45				28.77
MHGIM1119								
	2015	65.82	48.48	54.19				168.49
	2017	62.56	53.37	52.55				168.49
	2019	68.17	52.29	48.03				168.49
MHGIM1122								
	2015	2.38	15.74	2.95				21.07
	2017	4.22	9.55	7.30				21.07

Plantation ID	Year	MODERATE DENSE FOREST	NON FOREST	OPEN FOREST	SCRUB	VERY DENSE FOREST	WATER	Total Area (Ha)
	2019	2.79	9.22	9.06				21.07
MHGIM1123								
	2015	12.83	1.27	0.11				14.22
	2017	11.73	2.06	0.42				14.22
	2019	12.89	1.03	0.30				14.22
MHGIM1124								
	2015		2.35		6.46		0.67	9.48
	2017		0.60		7.63		1.24	9.48
	2019		0.37		8.77		0.34	9.48
MHGIM1125								
	2015	8.48	1.10	0.22				9.80
	2017	7.68	1.44	0.68				9.80
	2019	7.20	2.38	0.22				9.80
MHGIM1126								
	2015	14.82	1.11	0.31				16.24
	2017	13.49	2.07	0.68				16.24
	2019	13.49	2.56	0.19				16.24
MHGIM1127								
	2015	15.04	1.02	0.14				16.19
	2017	14.74	1.09	0.36				16.19
	2019	14.55	1.05	0.59				16.19
MHGIM1128								
	2015	38.23	2.56	6.04				46.83
	2017	36.85	2.45	7.53				46.83
	2019	36.81	5.61	4.42				46.83
MHGIM1129								
	2015	20.29	0.22	10.54				31.05
	2017	21.46		9.59				31.05
	2019	20.75		10.30				31.05
MHGIM1130								
	2015	0.24	0.08					0.33
	2017	0.20	0.13					0.33
	2019	0.20	0.13					0.33
MHGIM1131								
	2015		0.18	1.71				1.90
	2017		0.29	1.60				1.90
	2019		0.57	1.33				1.90
MHGIM1132								
	2015	8.30	0.63	1.40				10.33

Plantation ID	Year	MODERATE DENSE FOREST	NON FOREST	OPEN FOREST	SCRUB	VERY DENSE FOREST	WATER	Total Area (Ha)
	2017	7.75	0.84	1.74				10.33
	2019	7.52	1.82	0.99				10.33
MHGIM1133								
	2015	27.20	11.25	9.88				48.33
	2017	27.53	10.36	10.45				48.33
	2019	26.74	10.37	11.22				48.33

Changes in Forest Cover of GIM States between 2017 and 2019 in comparison to 2015 assessments

Plantation ID	Year	MODERATE DENSE FOREST	NON FOREST	OPEN FOREST	SCRUB	VERY DENSE FOREST	WATER	Total Area (Ha) (Gain, Loss)
MHGIM1121								
	2015							
	2017	2.92	-3.73	0.80	0.00	0.00	0.00	0.00
	2019	0.15	-1.76	1.61	0.00	0.00	0.00	0.00
MHGIM1003								
	2015							
	2017	0.00	-1.69	1.69	0.00	0.00	0.00	0.00
	2019	0.00	-0.46	0.46	0.00	0.00	0.00	0.00
MHGIM1004								
	2015							
	2017	-2.45	0.65	1.80	0.00	0.00	0.00	0.00
	2019	1.64	0.25	-1.89	0.00	0.00	0.00	0.00
MHGIM1005								
	2015							
	2017	-3.39	1.20	2.19	0.00	0.00	0.00	0.00
	2019	0.58	0.17	-0.75	0.00	0.00	0.00	0.00
MHGIM1006								
	2015							
	2017	-0.65	1.47	-0.82	0.00	0.00	0.00	0.00
	2019	0.06	-6.37	6.31	0.00	0.00	0.00	0.00
MHGIM1008								
	2015							
	2017	-1.31	-0.39	1.70	0.00	0.00	0.00	0.00
	2019	-0.93	-0.03	0.96	0.00	0.00	0.00	0.00
MHGIM1009								
	2015							
	2017	0.31	-1.32	1.01	0.00	0.00	0.00	0.00
	2019	-0.17	-1.61	1.78	0.00	0.00	0.00	0.00
MHGIM1010								
	2015							
	2017	2.07	1.88	-3.95	0.00	0.00	0.00	0.00
	2019	3.77	-2.29	-1.47	0.00	0.00	0.00	0.00
MHGIM1013								
	2015							
	2017	0.68	0.65	-1.33	0.00	0.00	0.00	0.00
	2019	0.15	2.02	-2.17	0.00	0.00	0.00	0.00
MHGIM1014								
	2015							

Plantation ID	Year	MODERATE DENSE FOREST	NON FOREST	OPEN FOREST	SCRUB	VERY DENSE FOREST	WATER	Total Area (Ha) (Gain, Loss)
	2017	0.00	0.00	0.00	0.00	0.00	0.00	0.00
	2019	0.00	-0.19	0.19	0.00	0.00	0.00	0.00
MHGIM1015								
	2015							
	2017	-1.27	0.00	1.27	0.00	0.00	0.00	0.00
	2019	0.22	-0.36	0.13	0.00	0.00	0.00	0.00
MHGIM1016								
	2015							
	2017	2.28	2.79	-5.07	0.00	0.00	0.00	0.00
	2019	1.41	2.56	-3.96	0.00	0.00	0.00	0.00
MHGIM1018								
	2015							
	2017	-0.53	0.38	0.16	0.00	0.00	0.00	0.00
	2019	3.58	-3.27	-0.31	0.00	0.00	0.00	0.00
MHGIM1019								
	2015							
	2017	0.00	-4.51	1.04	3.48	0.00	0.00	0.00
	2019	0.00	-3.10	2.71	0.39	0.00	0.00	0.00
MHGIM1023								
	2015							
	2017	0.00	0.00	0.00	0.00	0.00	0.00	0.00
	2019	0.00	0.00	0.00	0.00	0.00	0.00	0.00
MHGIM1025								
	2015							
	2017	-1.39	-0.42	1.81	0.00	0.00	0.00	0.00
	2019	1.34	-0.04	-1.29	0.00	0.00	0.00	0.00
MHGIM1026								
	2015							
	2017	-1.13	-0.43	1.55	0.00	0.00	0.00	0.00
	2019	1.33	-0.60	-0.73	0.00	0.00	0.00	0.00
MHGIM1027								
	2015							
	2017	1.29	0.00	-1.29	0.00	0.00	0.00	0.00
	2019	0.67	0.00	-0.67	0.00	0.00	0.00	0.00
MHGIM1029								
	2015							
	2017	-1.62	0.00	1.62	0.00	0.00	0.00	0.00
	2019	1.08	0.00	-1.08	0.00	0.00	0.00	0.00
MHGIM1030								

Plantation ID	Year	MODERATE DENSE FOREST	NON FOREST	OPEN FOREST	SCRUB	VERY DENSE FOREST	WATER	Total Area (Ha) (Gain, Loss)
	2015							
	2017	-1.08	0.00	1.08	0.00	0.00	0.00	0.00
	2019	1.69	0.23	-1.91	0.00	0.00	0.00	0.00
MHGIM1032								
	2015							
	2017	-0.82	4.15	-3.34	0.00	0.00	0.00	0.00
	2019	-0.78	1.49	-0.71	0.00	0.00	0.00	0.00
MHGIM1034								
	2015							
	2017	1.02	0.00	-1.02	0.00	0.00	0.00	0.00
	2019	-0.56	3.02	-2.46	0.00	0.00	0.00	0.00
MHGIM1035								
	2015							
	2017	-1.05	0.00	1.05	0.00	0.00	0.00	0.00
	2019	-0.59	0.00	0.59	0.00	0.00	0.00	0.00
MHGIM1037								
	2015							
	2017	-0.06	0.48	-0.42	0.00	0.00	0.00	0.00
	2019	-2.43	1.26	1.17	0.00	0.00	0.00	0.00
MHGIM1040								
	2015							
	2017	0.33	-0.33	0.00	0.00	0.00	0.00	0.00
	2019	-4.72	1.24	3.48	0.00	0.00	0.00	0.00
MHGIM1041								
	2015							
	2017	2.00	-0.57	-1.43	0.00	0.00	0.00	0.00
	2019	-2.77	3.10	-0.34	0.00	0.00	0.00	0.00
MHGIM1043								
	2015							
	2017	0.69	0.00	-0.69	0.00	0.00	0.00	0.00
	2019	0.25	0.00	-0.25	0.00	0.00	0.00	0.00
MHGIM1045								
	2015							
	2017	-1.54	2.89	-1.35	0.00	0.00	0.00	0.00
	2019	2.57	-2.64	0.07	0.00	0.00	0.00	0.00
MHGIM1046								
	2015							
	2017	0.00	0.00	0.00	0.00	0.00	0.00	0.00
	2019	0.00	0.12	-0.12	0.00	0.00	0.00	0.00

Plantation ID	Year	MODERATE DENSE FOREST	NON FOREST	OPEN FOREST	SCRUB	VERY DENSE FOREST	WATER	Total Area (Ha) (Gain, Loss)
MHGIM1047								
	2015							
	2017	0.68	0.42	-1.10	0.00	0.00	0.00	0.00
	2019	0.14	0.00	-0.14	0.00	0.00	0.00	0.00
MHGIM1049								
	2015							
	2017	1.01	-0.16	-0.86	0.00	0.00	0.00	0.00
	2019	1.69	0.07	-1.76	0.00	0.00	0.00	0.00
MHGIM1050								
	2015							
	2017	2.17	0.12	-1.89	0.00	-0.39	0.00	0.00
	2019	1.89	0.00	-1.89	0.00	0.00	0.00	0.00
MHGIM1051								
	2015							
	2017	0.00	0.00	0.00	0.00	0.00	0.00	0.00
	2019	0.00	0.22	-0.22	0.00	0.00	0.00	0.00
MHGIM1052								
	2015							
	2017	0.00	7.23	-7.23	0.00	0.00	0.00	0.00
	2019	0.00	7.28	-7.28	0.00	0.00	0.00	0.00
MHGIM1053								
	2015							
	2017	0.00	0.00	0.00	0.00	0.00	0.00	0.00
	2019	0.00	0.00	0.00	0.00	0.00	0.00	0.00
MHGIM1054								
	2015							
	2017	0.56	-1.38	0.82	0.00	0.00	0.00	0.00
	2019	-2.83	1.07	1.76	0.00	0.00	0.00	0.00
MHGIM1055								
	2015							
	2017	-0.23	-0.46	0.69	0.00	0.00	0.00	0.00
	2019	0.41	-0.92	0.51	0.00	0.00	0.00	0.00
MHGIM1056								
	2015							
	2017	-1.08	0.00	1.08	0.00	0.00	0.00	0.00
	2019	-1.13	0.00	1.13	0.00	0.00	0.00	0.00
MHGIM1057								
	2015							
	2017	0.36	7.06	-7.42	0.00	0.00	0.00	0.00

Plantation ID	Year	MODERATE DENSE FOREST	NON FOREST	OPEN FOREST	SCRUB	VERY DENSE FOREST	WATER	Total Area (Ha) (Gain, Loss)
MHGIM1058	2019	0.00	9.10	-9.10	0.00	0.00	0.00	0.00
	2015							
	2017	-0.92	0.00	0.92	0.00	0.00	0.00	0.00
MHGIM1059	2019	-0.28	-0.21	0.49	0.00	0.00	0.00	0.00
	2015							
	2017	-0.29	0.00	0.29	0.00	0.00	0.00	0.00
MHGIM1060	2019	-1.61	0.00	1.61	0.00	0.00	0.00	0.00
	2015							
	2017	-0.23	-1.40	1.63	0.00	0.00	0.00	0.00
MHGIM1061	2019	0.23	0.92	-1.15	0.00	0.00	0.00	0.00
	2015							
	2017	0.00	-0.46	0.46	0.00	0.00	0.00	0.00
MHGIM1062	2019	0.00	-3.29	3.29	0.00	0.00	0.00	0.00
	2015							
	2017	-0.35	1.12	-0.77	0.00	0.00	0.00	0.00
MHGIM1064	2019	-2.33	0.83	1.51	0.00	0.00	0.00	0.00
	2015							
	2017	-1.15	0.00	1.15	0.00	0.00	0.00	0.00
MHGIM1065	2019	-2.07	0.00	2.07	0.00	0.00	0.00	0.00
	2015							
	2017	-1.63	0.00	1.63	0.00	0.00	0.00	0.00
MHGIM1066	2019	-2.23	0.00	2.23	0.00	0.00	0.00	0.00
	2015							
	2017	-1.63	0.00	1.63	0.00	0.00	0.00	0.00
MHGIM1067	2019	-2.43	0.00	0.86	0.00	1.57	0.00	0.00
	2015							
	2017	-0.70	0.00	0.93	0.00	-0.23	0.00	0.00
MHGIM1068	2019	-2.43	0.00	0.86	0.00	1.57	0.00	0.00
	2015							
	2017	-0.85	0.00	2.22	0.00	-1.38	0.00	0.00
MHGIM1068	2019	1.53	0.00	-0.06	0.00	-1.47	0.00	0.00
	2015							
	2017	-0.85	0.00	2.22	0.00	-1.38	0.00	0.00

Plantation ID	Year	MODERATE DENSE FOREST	NON FOREST	OPEN FOREST	SCRUB	VERY DENSE FOREST	WATER	Total Area (Ha) (Gain, Loss)
	2017	-0.73	0.00	0.13	0.00	0.60	0.00	0.00
	2019	0.04	0.00	-2.19	0.00	2.14	0.00	0.00
MHGIM1069								
	2015							
	2017	-0.37	-0.70	0.46	0.00	0.61	0.00	0.00
	2019	-7.06	-1.62	1.27	0.00	7.41	0.00	0.00
MHGIM1070								
	2015							
	2017	0.25	0.00	-0.45	0.00	0.20	0.00	0.00
	2019	-0.64	0.00	-0.74	0.00	1.38	0.00	0.00
MHGIM1071								
	2015							
	2017	1.02	0.09	-1.11	0.00	0.00	0.00	0.00
	2019	0.97	0.84	-1.81	0.00	0.00	0.00	0.00
MHGIM1072								
	2015							
	2017	-0.66	0.00	0.66	0.00	0.00	0.00	0.00
	2019	-2.07	0.00	2.07	0.00	0.00	0.00	0.00
MHGIM1073								
	2015							
	2017	3.91	5.59	-9.50	0.00	0.00	0.00	0.00
	2019	2.65	7.52	-10.17	0.00	0.00	0.00	0.00
MHGIM1078								
	2015							
	2017	0.00	0.00	0.00	0.00	0.00	0.00	0.00
	2019	0.00	0.00	0.00	0.00	0.00	0.00	0.00
MHGIM1080								
	2015							
	2017	0.00	-0.37	0.37	0.00	0.00	0.00	0.00
	2019	0.00	0.29	-0.29	0.00	0.00	0.00	0.00
MHGIM1082								
	2015							
	2017	0.00	-0.46	0.46	0.00	0.00	0.00	0.00
	2019	0.00	-0.55	0.55	0.00	0.00	0.00	0.00
MHGIM1083								
	2015							
	2017	0.00	-2.43	2.43	0.00	0.00	0.00	0.00
	2019	0.00	-3.75	3.75	0.00	0.00	0.00	0.00
MHGIM1085								

Plantation ID	Year	MODERATE DENSE FOREST	NON FOREST	OPEN FOREST	SCRUB	VERY DENSE FOREST	WATER	Total Area (Ha) (Gain, Loss)
	2015							
	2017	0.00	-0.51	0.51	0.00	0.00	0.00	0.00
	2019	0.00	0.30	-0.30	0.00	0.00	0.00	0.00
MHGIM1087								
	2015							
	2017	0.00	0.76	-0.76	0.00	0.00	0.00	0.00
	2019	0.00	0.30	-0.30	0.00	0.00	0.00	0.00
MHGIM1089								
	2015							
	2017	0.00	0.40	-0.40	0.00	0.00	0.00	0.00
	2019	0.00	0.74	-0.74	0.00	0.00	0.00	0.00
MHGIM1091								
	2015							
	2017	0.58	-0.82	0.24	0.00	0.00	0.00	0.00
	2019	0.45	-1.05	0.60	0.00	0.00	0.00	0.00
MHGIM1093								
	2015							
	2017	0.00	-0.45	0.45	0.00	0.00	0.00	0.00
	2019	0.00	-0.88	0.88	0.00	0.00	0.00	0.00
MHGIM1095								
	2015							
	2017	0.00	-0.13	0.13	0.00	0.00	0.00	0.00
	2019	0.00	-0.88	0.88	0.00	0.00	0.00	0.00
MHGIM1097								
	2015							
	2017	0.00	0.07	-0.07	0.00	0.00	0.00	0.00
	2019	0.00	0.07	-0.07	0.00	0.00	0.00	0.00
MHGIM1099								
	2015							
	2017	0.00	-0.30	0.30	0.00	0.00	0.00	0.00
	2019	0.00	-0.33	0.33	0.00	0.00	0.00	0.00
MHGIM1101								
	2015							
	2017	0.00	0.00	0.00	0.00	0.00	0.00	0.00
	2019	0.00	-0.27	0.27	0.00	0.00	0.00	0.00
MHGIM1103								
	2015							
	2017	0.00	0.00	0.00	0.00	0.00	0.00	0.00
	2019	0.00	0.00	0.00	0.00	0.00	0.00	0.00

Plantation ID	Year	MODERATE DENSE FOREST	NON FOREST	OPEN FOREST	SCRUB	VERY DENSE FOREST	WATER	Total Area (Ha) (Gain, Loss)
MHGIM1105								
	2015							
	2017	0.00	-0.99	0.99	0.00	0.00	0.00	0.00
	2019	0.00	-0.40	0.40	0.00	0.00	0.00	0.00
MHGIM1107								
	2015							
	2017	2.89	0.38	-3.27	0.00	0.00	0.00	0.00
	2019	-1.19	2.90	-1.71	0.00	0.00	0.00	0.00
MHGIM1109								
	2015							
	2017	0.29	-2.45	2.16	0.00	0.00	0.00	0.00
	2019	-1.37	-2.45	3.82	0.00	0.00	0.00	0.00
MHGIM1111								
	2015							
	2017	1.02	1.35	-2.37	0.00	0.00	0.00	0.00
	2019	1.25	2.94	-4.19	0.00	0.00	0.00	0.00
MHGIM1113								
	2015							
	2017	6.20	-2.74	-3.46	0.00	0.00	0.00	0.00
	2019	-5.04	0.59	4.45	0.00	0.00	0.00	0.00
MHGIM1115								
	2015							
	2017	-7.76	8.57	-0.81	0.00	0.00	0.00	0.00
	2019	6.13	-5.39	-0.74	0.00	0.00	0.00	0.00
MHGIM1117								
	2015							
	2017	0.00	-1.80	1.80	0.00	0.00	0.00	0.00
	2019	0.00	-1.91	1.91	0.00	0.00	0.00	0.00
MHGIM1118								
	2015							
	2017	0.00	-0.21	0.21	0.00	0.00	0.00	0.00
	2019	0.00	0.58	-0.58	0.00	0.00	0.00	0.00
MHGIM1119								
	2015							
	2017	-3.26	4.89	-1.63	0.00	0.00	0.00	0.00
	2019	2.34	3.81	-6.15	0.00	0.00	0.00	0.00
MHGIM1122								
	2015							
	2017	1.84	-6.19	4.35	0.00	0.00	0.00	0.00

Plantation ID	Year	MODERATE DENSE FOREST	NON FOREST	OPEN FOREST	SCRUB	VERY DENSE FOREST	WATER	Total Area (Ha) (Gain, Loss)
MHGIM1123	2019	0.41	-6.52	6.11	0.00	0.00	0.00	0.00
	2015							
	2017	-1.10	0.79	0.31	0.00	0.00	0.00	0.00
MHGIM1124	2019	0.05	-0.24	0.19	0.00	0.00	0.00	0.00
	2015							
	2017	0.00	-1.75	0.00	1.18	0.00	0.57	0.00
MHGIM1125	2019	0.00	-1.98	0.00	2.31	0.00	-0.33	0.00
	2015							
	2017	-0.80	0.34	0.46	0.00	0.00	0.00	0.00
MHGIM1126	2019	-1.27	1.27	0.00	0.00	0.00	0.00	0.00
	2015							
	2017	-1.33	0.96	0.37	0.00	0.00	0.00	0.00
MHGIM1127	2019	-1.33	1.45	-0.12	0.00	0.00	0.00	0.00
	2015							
	2017	-0.30	0.07	0.23	0.00	0.00	0.00	0.00
MHGIM1128	2019	-0.48	0.03	0.45	0.00	0.00	0.00	0.00
	2015							
	2017	-1.38	-0.11	1.49	0.00	0.00	0.00	0.00
MHGIM1129	2019	-1.42	3.05	-1.63	0.00	0.00	0.00	0.00
	2015							
	2017	1.17	-0.22	-0.95	0.00	0.00	0.00	0.00
MHGIM1130	2019	0.46	-0.22	-0.24	0.00	0.00	0.00	0.00
	2015							
	2017	-0.04	0.04	0.00	0.00	0.00	0.00	0.00
MHGIM1131	2019	-0.04	0.04	0.00	0.00	0.00	0.00	0.00
	2015							
	2017	0.00	0.11	-0.11	0.00	0.00	0.00	0.00
MHGIM1132	2019	0.00	0.39	-0.39	0.00	0.00	0.00	0.00
	2015							

Plantation ID	Year	MODERATE DENSE FOREST	NON FOREST	OPEN FOREST	SCRUB	VERY DENSE FOREST	WATER	Total Area (Ha) (Gain, Loss)
	2017	-0.55	0.21	0.34	0.00	0.00	0.00	0.00
	2019	-0.78	1.19	-0.42	0.00	0.00	0.00	0.00
MHGIM1133								
	2015							
	2017	0.33	-0.89	0.57	0.00	0.00	0.00	0.00
	2019	-0.46	-0.88	1.34	0.00	0.00	0.00	0.00

1.9 Odisha Intervention Site Detail-Change Analysis

Forest Cover of GIM States between 2015, 2017 and 2019 assessments

Plantation ID	Year	MOD.DENSE-FOREST	NON-FOREST	OPEN-FOREST	SCRUB	VERY DENSE-FOREST	WATER	Total Area (Ha)
ORGIM1139								
	2015	84.27	0.22	5.46				89.95
	2017	82.75	0.23	6.20				89.17
	2019	78.51		11.02				89.53
ORGIM1002								
	2015		0.35		0.00			0.35
	2017		0.26		0.02			0.29
	2019		0.36					0.36
ORGIM1003								
	2015		0.27		0.15			0.41
	2017		0.12		0.18			0.30
	2019		0.50					0.50
ORGIM1004								
	2015		3.24	32.55				35.80
	2017		0.80	34.44				35.25
	2019		11.81	22.34			1.06	35.22
ORGIM1005								
	2015		9.27	39.89				49.16
	2017		10.50	38.46				48.96
	2019		1.25	47.05				48.30
ORGIM1006								
	2015		2.12	3.29				5.41
	2017		2.64	2.54				5.18
	2019		2.62	2.89				5.51
ORGIM1007								
	2015		0.55					0.55
	2017		0.55					0.55
	2019		0.50	0.15				0.64
ORGIM1008								
	2015	19.76	0.76	14.87				35.39
	2017	19.90	2.04	13.53				35.47
	2019	24.69	0.70	9.68				35.07
ORGIM1009								
	2015		3.71	22.08				25.79
	2017		3.66	22.40				26.07
	2019		7.23	18.47				25.71
ORGIM1010								
	2015	25.16	1.66	15.25				42.07

Plantation ID	Year	MOD.DENSE-FOREST	NON-FOREST	OPEN-FOREST	SCRUB	VERY DENSE-FOREST	WATER	Total Area (Ha)
	2017	25.34	2.31	13.86				41.52
	2019	27.74	1.61	12.72				42.07
ORGIM1011								
	2015	4.46		0.53				4.98
	2017	4.94	0.02	0.15				5.10
	2019	4.70		0.21				4.91
ORGIM1012								
	2015		0.17					0.17
	2017		0.17					0.17
	2019		0.25					0.25
ORGIM1013								
	2015		0.11					0.11
	2017		0.01					0.01
	2019		0.17					0.17
ORGIM1014								
	2015			27.42				27.42
	2017			27.91				27.91
	2019			27.21				27.21
ORGIM1015								
	2015		17.49	13.99	9.50			40.97
	2017		14.55	15.43	10.39			40.36
	2019		20.18	10.99	9.67			40.84
ORGIM1026								
	2015		0.67	5.49	2.99			9.16
	2017		2.94	4.55	1.11			8.59
	2019		1.05	4.12	3.91			9.08
ORGIM1027								
	2015			10.46	29.22			39.69
	2017			9.91	29.66			39.57
	2019			11.61	27.50			39.11
ORGIM1028								
	2015			2.48	0.30			2.77
	2017			2.08	0.79			2.87
	2019		0.84	1.72	0.14			2.70
ORGIM1030								
	2015		0.63	3.58	1.92			6.13
	2017		0.38	2.77	1.94			5.09
	2019			2.68	3.31			6.00
ORGIM1035								

Plantation ID	Year	MOD.DENSE-FOREST	NON-FOREST	OPEN-FOREST	SCRUB	VERY DENSE-FOREST	WATER	Total Area (Ha)
	2015		1.56	0.21				1.78
	2017		1.31	1.11				2.42
	2019		2.01					2.01
ORGIM1042								
	2015	0.04	1.35	0.85				2.23
	2017	0.00	1.26	0.54				1.80
	2019		0.79	1.42				2.21
ORGIM1043								
	2015			4.72	33.76			38.48
	2017			4.38	34.25			38.64
	2019			3.72	34.40			38.12
ORGIM1044								
	2015		65.22					65.22
	2017		64.51					64.51
	2019		64.39	0.23				64.62
ORGIM1045								
	2015		65.21					65.21
	2017		64.51					64.51
	2019		64.39	0.23				64.62
ORGIM1047								
	2015		12.67	1.75				14.42
	2017		12.58	1.48				14.06
	2019		12.65	1.67				14.32
ORGIM1048								
	2015			2.80	39.47			42.28
	2017		0.28	2.09	39.46			41.83
	2019			1.96	39.99			41.96
ORGIM1049								
	2015		10.05	13.40	17.91			41.37
	2017		13.00	14.47	14.07			41.54
	2019		6.84	14.44	19.62			40.91
ORGIM1050								
	2015		3.57	5.94	1.50			11.01
	2017		3.72	6.06	1.10			10.89
	2019		4.29	5.15	1.53			10.97
ORGIM1052								
	2015		3.57		27.58			31.15
	2017		3.48		27.19			30.68
	2019		3.64		27.30			30.94

Plantation ID	Year	MOD.DENSE-FOREST	NON-FOREST	OPEN-FOREST	SCRUB	VERY DENSE-FOREST	WATER	Total Area (Ha)
ORGIM1053								
	2015		21.99		7.06			29.04
	2017		23.82		5.49			29.31
	2019		17.06		11.69			28.75
ORGIM1055								
	2015	0.33	2.95	23.86	3.32			30.46
	2017	0.23	3.69	23.22	2.78			29.93
	2019	0.31	3.68	23.84	2.28			30.11
ORGIM1058								
	2015		0.19		29.20			29.39
	2017		0.15		28.67			28.82
	2019		0.32		28.82			29.15
ORGIM1059								
	2015	7.33	7.26	27.11				41.70
	2017	5.89	6.11	29.04				41.04
	2019	18.42	0.44	22.70				41.56
ORGIM1060								
	2015	6.60		1.44				8.04
	2017	6.67		1.76				8.43
	2019	7.92						7.92
ORGIM1061								
	2017		0.13					0.13
ORGIM1063								
	2015			0.37				0.37
	2017		0.20	0.20				0.40
	2019			0.44				0.44
ORGIM1064								
	2015		2.93		0.11			3.04
	2017		2.92		0.13			3.05
	2019		3.20					3.20
ORGIM1072								
	2015		1.06	41.05				42.11
	2017		0.61	41.87				42.47
	2019	1.30		41.04				42.33
ORGIM1073								
	2015		4.28	9.46				13.74
	2017		3.52	10.83				14.35
	2019		2.75	11.18				13.93
ORGIM1075								

Plantation ID	Year	MOD.DENSE-FOREST	NON-FOREST	OPEN-FOREST	SCRUB	VERY DENSE-FOREST	WATER	Total Area (Ha)
	2015		0.17	0.23				0.40
	2017		0.24	0.32				0.56
	2019		0.24	0.31				0.55
ORGIM1077								
	2015		1.82	5.13	33.14			40.08
	2017		3.95	5.08	30.33			39.35
	2019		0.90	3.87	35.34			40.11
ORGIM1078								
	2015		1.81	5.12	33.14			40.07
	2017		3.94	5.08	30.32			39.34
	2019		0.89	3.87	35.34			40.10
ORGIM1079								
	2015		0.89	0.22	9.72			10.82
	2017		1.73	0.40	9.11			11.24
	2019		1.26	0.45	9.04			10.75
ORGIM1080								
	2015		0.89	0.21	9.72			10.82
	2017		1.73	0.40	9.11			11.24
	2019		1.26	0.44	9.04			10.75
ORGIM1081								
	2015	0.29	3.04	18.10				21.42
	2017	0.21	4.91	15.84				20.96
	2019	2.23		19.01				21.24
ORGIM1082								
	2015		0.13	40.10				40.24
	2017		0.88	25.85	13.42			40.14
	2019		1.79	24.47	13.59			39.85
ORGIM1083								
	2015		0.13	4.45				4.58
	2017		0.61	4.30				4.91
	2019		1.47	3.17				4.64
ORGIM1084								
	2015		11.62	13.70	13.22			38.55
	2017		10.06	16.64	12.41			39.11
	2019		11.51	14.45	12.57			38.53
ORGIM1085								
	2015			4.38	0.40			4.78
	2017			4.22	0.76			4.98
	2019			3.22	1.54			4.76

Plantation ID	Year	MOD.DENSE-FOREST	NON-FOREST	OPEN-FOREST	SCRUB	VERY DENSE-FOREST	WATER	Total Area (Ha)
ORGIM1086								
	2015			4.97				4.97
	2017			2.13	2.60			4.73
	2019			1.73	3.01			4.74
ORGIM1087								
	2015		1.09	38.27				39.36
	2017		1.83	21.42	15.65			38.89
	2019		2.89	21.82	14.30			39.01
ORGIM1088								
	2015		16.86	6.47	15.61			38.94
	2017		18.51	7.92	13.93			40.36
	2019		15.52	7.29	15.95			38.76
ORGIM1089								
	2015		3.38	0.80				4.19
	2017		4.12	0.58				4.70
	2019		3.84	0.54				4.39
ORGIM1090								
	2015		31.68	5.14	2.21			39.04
	2017		33.59	3.68	2.20			39.47
	2019		31.25	4.17	3.49			38.91
ORGIM1091								
	2015		0.09	3.10	1.30			4.49
	2017			2.28	2.42			4.70
	2019		0.12	3.13	1.48			4.73
ORGIM1092								
	2015		0.32	38.91				39.23
	2017		0.40	39.11				39.51
	2019		1.62	37.19				38.81
ORGIM1093								
	2015			4.18	0.90			5.08
	2017			3.08	1.21			4.28
	2019			3.16	1.96			5.12
ORGIM1094								
	2015		14.63	24.09				38.72
	2017		12.14	26.26				38.40
	2019		13.86	25.05				38.90
ORGIM1095								
	2015			5.13				5.13
	2017			5.18				5.18

Plantation ID	Year	MOD.DENSE-FOREST	NON-FOREST	OPEN-FOREST	SCRUB	VERY DENSE-FOREST	WATER	Total Area (Ha)
	2019			5.13				5.13
ORGIM1096								
	2015		9.24	29.95				39.19
	2017		8.33	30.40				38.72
	2019		6.50	32.18				38.68
ORGIM1097								
	2015		5.16					5.16
	2017		5.15					5.15
	2019		4.97					4.97
ORGIM1098								
	2015		0.13	5.93				6.06
	2017		0.41	5.83				6.25
	2019		0.86	5.43				6.30
ORGIM1099								
	2015		1.64	37.06				38.71
	2017		0.58	39.71				40.29
	2019		0.67	38.30				38.97
ORGIM1100								
	2015		4.56	1.08				5.64
	2017		3.50	2.01				5.51
	2019		3.97	1.63				5.61
ORGIM1102								
	2015		11.53	23.48	15.14			50.15
	2017		9.01	28.14	13.08			50.23
	2019		9.86	24.85	15.42			50.13
ORGIM1103								
	2015		1.83					1.83
	2017		1.67					1.67
	2019		1.91					1.91
ORGIM1104								
	2015		18.21		22.65			40.85
	2017		17.12		23.55			40.67
	2019		16.33		24.29			40.62
ORGIM1105								
	2015		4.83					4.83
	2017		4.57					4.57
	2019		4.95					4.95
ORGIM1106								
	2015		0.00		0.05			0.06

Plantation ID	Year	MOD.DENSE-FOREST	NON-FOREST	OPEN-FOREST	SCRUB	VERY DENSE-FOREST	WATER	Total Area (Ha)
	2017		0.10		0.10			0.19
	2019		0.01		0.06			0.08
ORGIM1107								
	2015		2.25		0.74			2.98
	2017		2.15		1.19			3.35
	2019		2.41		0.80			3.21
ORGIM1108								
	2015		1.29					1.29
	2017		1.25					1.25
	2019		1.37					1.37
ORGIM1109								
	2015		1.31					1.31
	2017		0.90					0.90
	2019		1.24					1.24
ORGIM1110								
	2015		0.61					0.61
	2017		0.53					0.53
	2019		0.57					0.57
ORGIM1111								
	2015		2.29					2.29
	2017		3.11					3.11
	2019		2.71					2.71
ORGIM1112								
	2015		1.74	32.38	15.68			49.81
	2017		1.80	31.07	17.54			50.41
	2019		2.57	31.52	15.57			49.66
ORGIM1113								
	2015		0.02	23.62	32.27			55.91
	2017			25.41	30.25			55.66
	2019		0.12	23.30	32.02			55.44
ORGIM1114								
	2015		0.00					0.00
	2017	66.73	3.15	129.06	3.34	45.18		247.46
	2019	0.46		0.36				0.82
ORGIM1115								
	2015		0.56					0.56
	2017		0.62					0.62
	2019		0.81					0.81
ORGIM1116								

Plantation ID	Year	MOD.DENSE-FOREST	NON-FOREST	OPEN-FOREST	SCRUB	VERY DENSE-FOREST	WATER	Total Area (Ha)
	2015	0.01	10.11					10.12
	2017	0.02	8.51					8.53
	2019	48.25	24.14	40.46		75.73		188.58
ORGIM117								
	2017		0.00					0.00
	2019		0.00					0.00
ORGIM118								
	2015	100.18	2.56	214.71	4.88	58.02		380.35
	2017	102.54	3.19	207.98	4.10	60.60		378.40
	2019	99.82	9.37	210.03	5.18	55.54		379.94
ORGIM119								
	2015		7.46		43.01			50.47
	2017		7.83		42.92			50.74
	2019		8.13		42.02			50.15
ORGIM120								
	2015		24.80		30.94		0.10	55.84
	2017		26.66		29.28			55.94
	2019		24.68		30.58			55.26
ORGIM121								
	2015		9.37		0.98			10.35
	2017		9.56		1.08			10.64
	2019		9.37		1.07			10.44
ORGIM122								
	2015	42.50	0.75	5.89				49.14
	2017	42.55	1.46	5.01				49.02
	2019	40.95	1.81	6.00				48.76
ORGIM123								
	2015			1.91				1.91
	2017			2.38				2.38
	2019			2.05				2.05
ORGIM124								
	2015		14.64	32.60	2.39			49.62
	2017		13.75	32.09	2.69			48.53
	2019		17.99	28.99	1.71			48.68
ORGIM125								
	2015		0.40					0.40
	2017		0.46					0.46
	2019		0.55					0.55
ORGIM126								

Plantation ID	Year	MOD.DENSE-FOREST	NON-FOREST	OPEN-FOREST	SCRUB	VERY DENSE-FOREST	WATER	Total Area (Ha)
	2015	0.87		0.29				1.16
	2017	1.00		0.51				1.51
	2019	1.29						1.29
ORGIM1127								
	2015		7.38		42.71			50.09
	2017		7.96		42.99			50.95
	2019		8.08		42.19			50.27
ORGIM1128								
	2015		10.27		45.11			55.38
	2017		8.48		46.49			54.97
	2019		10.92		43.73			54.65
ORGIM1129								
	2015		23.84		1.10			24.94
	2017		22.98		1.88			24.87
	2019		23.24		1.35			24.60
ORGIM1130								
	2015		5.01		45.02			50.03
	2017		3.62		46.72			50.34
	2019		4.38		45.30			49.67
ORGIM1131								
	2015		27.17		28.22			55.39
	2017		28.90		26.76			55.66
	2019		27.45		27.80			55.25
ORGIM1132								
	2015				10.23			10.23
	2017				9.96			9.96
	2019				9.77			9.77
ORGIM1133								
	2015		6.73		44.13			50.86
	2017		8.05		42.65			50.71
	2019		6.98		43.34			50.31
ORGIM1134								
	2015		40.00		15.47			55.47
	2017		39.00		16.96			55.96
	2019		37.52		17.50			55.02
ORGIM1140								
	2015	0.49	1.20	8.28				9.97
	2017	0.95	0.98	8.50				10.43
	2019	1.82	1.03	7.13				9.98

Plantation ID	Year	MOD.DENSE-FOREST	NON-FOREST	OPEN-FOREST	SCRUB	VERY DENSE-FOREST	WATER	Total Area (Ha)
ORGIM1141								
	2015	29.73	0.41	21.08				51.22
	2017	32.16	1.04	17.97				51.17
	2019	24.22	0.47	26.52				51.21
ORGIM1142								
	2015	0.31	0.22	9.04				9.57
	2017	0.38	0.31	9.21				9.89
	2019	1.39	0.92	7.52				9.83
ORGIM1144								
	2015	1.48		8.18				9.66
	2017	1.10		9.21				10.31
	2019	1.73		8.39				10.13
ORGIM1146								
	2015			1.64				1.64
	2017			1.02				1.02
	2019			1.61				1.61
ORGIM1147								
	2015		7.77	1.00	16.79			25.56
	2017		18.21	0.57	6.22			24.99
	2019		11.46	1.88	12.08			25.42
ORGIM1148								
	2015		1.00	47.60				48.59
	2017		1.97	46.60				48.57
	2019		0.53	47.87				48.40
ORGIM1149								
	2015		10.72	0.25	38.32			49.29
	2017		10.61	0.10	38.18			48.89
	2019		12.25	0.25	36.82			49.32
ORGIM1150								
	2015		10.67	5.69	38.65			55.01
	2017		11.38	6.42	37.08			54.88
	2019		11.63	5.98	37.30			54.91
ORGIM1151								
	2015		6.64	0.25	3.38			10.27
	2017		5.96	0.07	3.96			9.99
	2019		5.99	0.22	4.09			10.30
ORGIM1152								
	2015			2.14				2.14
	2017			1.97				1.97

Plantation ID	Year	MOD.DENSE-FOREST	NON-FOREST	OPEN-FOREST	SCRUB	VERY DENSE-FOREST	WATER	Total Area (Ha)
	2019		0.18	2.00				2.18
ORGIM1153								
	2015			0.66		22.71		23.37
	2017			0.49		22.90		23.39
	2019			2.36		21.04		23.40
ORGIM1154								
	2015		0.14	0.80		18.45		19.40
	2017			0.56	1.82	17.20		19.58
	2019			0.91	1.42	16.98		19.31
ORGIM1155								
	2015	1.83	12.62	4.98				19.43
	2017	1.48	13.02	5.23				19.73
	2019	2.55	11.34	5.63				19.52
ORGIM1156								
	2015	1.83	12.62	4.98				19.43
	2017	1.48	13.02	5.23				19.73
	2019	2.55	11.34	5.63				19.52
ORGIM1157								
	2015		2.97	5.60				8.57
	2017		7.72	1.07				8.78
	2019		5.51	3.23				8.75
ORGIM1158								
	2015		38.14		15.94			54.08
	2017		39.15		14.89			54.04
	2019		37.54		16.31			53.86
ORGIM1160								
	2015		2.43	7.42				9.84
	2017		2.37	7.36				9.73
	2019		3.18	6.50				9.67
ORGIM1161								
	2015		53.20	35.25	8.75			97.19
	2017		45.61	42.11	8.60			96.32
	2019		53.59	35.57	7.25			96.41
ORGIM1162								
	2015		53.20	35.25	8.75			97.19
	2017		45.61	42.11	8.60			96.32
	2019		53.59	35.57	7.25			96.41
ORGIM1163								
	2015			4.21	45.67			49.87

Plantation ID	Year	MOD.DENSE-FOREST	NON-FOREST	OPEN-FOREST	SCRUB	VERY DENSE-FOREST	WATER	Total Area (Ha)
	2017			5.31	44.66			49.98
	2019			5.05	44.43			49.48
ORGIM1164								
	2015			4.21	45.67			49.88
	2017			5.31	44.67			49.98
	2019			5.04	44.44			49.48
ORGIM1166								
	2015	0.20	24.33	8.81	17.59			50.93
	2017	0.15	26.07	6.57	17.61			50.40
	2019	1.00	20.30	12.28	17.02			50.59
ORGIM1167								
	2015				10.51			10.51
	2017			7.04	3.33			10.36
	2019		0.23	5.37	4.49			10.09
ORGIM1168								
	2015		6.77		1.89			8.67
	2017		6.88		2.00			8.88
	2019		7.17		1.83			9.00
ORGIM1169								
	2015		19.63	28.75				48.38
	2017		20.42	28.06				48.48
	2019		20.95	27.22				48.17
ORGIM1170								
	2015	27.77		3.02				30.79
	2017	26.49		1.25				27.74
	2019	27.42		2.11				29.52
ORGIM1171								
	2015		14.28		35.60			49.88
	2017		12.45		36.23			48.68
	2019		13.65		36.37			50.02
ORGIM1173								
	2015		2.21	7.18	0.09			9.49
	2017		2.68	5.90				8.58
	2019		2.42	7.04	0.14			9.60
ORGIM1174								
	2015	18.58	1.28	77.73				97.59
	2017	18.28	0.98	78.48				97.73
	2019	19.20	4.17	74.71			0.10	98.18
ORGIM1175								

Plantation ID	Year	MOD.DENSE-FOREST	NON-FOREST	OPEN-FOREST	SCRUB	VERY DENSE-FOREST	WATER	Total Area (Ha)
	2015		1.65	10.01	7.24			18.90
	2017		3.13	10.25	5.58			18.97
	2019		1.70	10.18	7.56			19.44
ORGIM1179								
	2015	7.87	13.07	184.38				205.32
	2017	6.78	15.70	181.76				204.24
	2019	8.80	12.35	183.50				204.65
ORGIM1180								
	2015		9.11	3.33				12.44
	2017		9.72	2.36				12.08
	2019		8.17	3.94				12.11
ORGIM1181								
	2015		16.98	9.05				26.03
	2017		18.65	7.49				26.14
	2019		15.15	10.54				25.69
ORGIM1183								
	2015		4.15	6.03				10.18
	2017		3.98	6.04				10.02
	2019		4.67	5.46				10.13
ORGIM1184								
	2015	1.11		0.69				1.80
	2017	1.51		0.31				1.82
	2019	1.79						1.79
ORGIM1188								
	2015		6.53	29.12	23.46			59.11
	2017		6.46	29.18	23.74			59.38
	2019		6.49	28.85	23.69			59.03
ORGIM1193								
	2015		19.08		13.92			33.01
	2017		18.26		15.20			33.46
	2019		19.07		14.03			33.10
ORGIM1194								
	2015		21.60		8.54			30.14
	2017		22.53		8.11			30.64
	2019		22.54		7.92			30.45
ORGIM1195								
	2015		4.24	43.80				48.04
	2017		3.75	44.65				48.40
	2019		5.39	42.31				47.70

Plantation ID	Year	MOD.DENSE-FOREST	NON-FOREST	OPEN-FOREST	SCRUB	VERY DENSE-FOREST	WATER	Total Area (Ha)
ORGIM1196								
	2015		2.54					2.54
	2017		2.70					2.70
	2019		2.80					2.80
ORGIM1197								
	2015	73.49		79.97				153.45
	2017	69.78		82.62				152.40
	2019	87.17		66.06				153.23
ORGIM1198								
	2015	3.92	4.25	12.31				20.48
	2017	3.58	4.00	12.61				20.20
	2019	11.10	0.33	8.92				20.36
ORGIM1199								
	2015	0.14	1.04	3.54	6.55			11.27
	2017	0.37	0.65	3.52	6.46			11.00
	2019	0.58	0.99	3.57	6.15			11.29
ORGIM1200								
	2015		1.27	0.23	9.92			11.41
	2017		1.76		9.60			11.36
	2019		1.36	0.12	9.69			11.17
ORGIM1201								
	2015			1.92				1.92
	2017			1.97				1.97
	2019			1.87				1.87
ORGIM1202								
	2015	5.45	3.14	40.55				49.15
	2017	6.13	1.98	41.21				49.33
	2019	4.42	5.16	39.14				48.73
ORGIM1203								
	2015		2.09					2.09
	2017		2.08					2.08
	2019		2.26					2.26
ORGIM1204								
	2015		2.06	56.15	3.65			61.86
	2017		2.01	58.17	1.93			62.11
	2019		2.73	53.81	4.75			61.29
ORGIM1205								
	2015		41.78		9.27			51.05
	2017		41.52		9.14			50.65

Plantation ID	Year	MOD.DENSE-FOREST	NON-FOREST	OPEN-FOREST	SCRUB	VERY DENSE-FOREST	WATER	Total Area (Ha)
	2019		41.51		9.10			50.61
ORGIM1206								
	2015		54.29					54.29
	2017		53.97					53.97
	2019		54.03					54.03
ORGIM1207								
	2015		26.52					26.52
	2017		26.62					26.62
	2019		25.83					25.83
ORGIM1208								
	2015		1.22	47.44	0.15			48.80
	2017		2.59	46.27				48.85
	2019			47.91	0.53			48.43
ORGIM1210								
	2015	0.80	1.35	21.73				23.87
	2017	0.63	1.36	21.74				23.73
	2019	5.07	0.12	18.33				23.52
ORGIM1211								
	2015	0.35		23.74				24.09
	2017	0.17		24.18				24.35
	2019	2.43		21.66				24.09
ORGIM1212								
	2015		1.85		60.64			62.49
	2017		0.40		61.61			62.00
	2019		1.56		60.30			61.86
ORGIM1213								
	2015			5.54	16.66			22.20
	2017			5.66	16.39			22.04
	2019			5.03	17.50			22.53
ORGIM1214								
	2015		2.71		1.70			4.41
	2017		1.73		2.49			4.22
	2019		2.26		2.13			4.39
ORGIM1215								
	2015		0.17		2.89			3.07
	2017		0.02		3.24			3.26
	2019		0.12		3.07			3.19
ORGIM1216								
	2015		21.23	25.99	2.18			49.40

Plantation ID	Year	MOD.DENSE-FOREST	NON-FOREST	OPEN-FOREST	SCRUB	VERY DENSE-FOREST	WATER	Total Area (Ha)
	2017		17.93	28.64	2.71			49.28
	2019		21.15	25.76	1.83			48.74
ORGIM1217								
	2015		11.53	23.48	15.14			50.15
	2017		9.01	28.14	13.08			50.23
	2019		9.86	24.85	15.42			50.13
ORGIM1218								
	2015		5.54	39.33	4.15			49.03
	2017		7.17	39.84	2.68			49.69
	2019		4.04	39.42	5.00			48.46
ORGIM1219								
	2015		2.59		0.41			3.00
	2017		2.47		0.70			3.17
	2019		2.70		0.48			3.18
ORGIM1220								
	2015	21.15		28.05				49.20
	2017	21.51		28.09				49.59
	2019	21.77	0.78	26.21				48.76
ORGIM1221								
	2015			1.75				1.75
	2017			1.41				1.41
	2019			1.78				1.78
ORGIM1222								
	2015	11.46		3.32		5.78		20.56
	2017	11.91		2.76		6.43		21.09
	2019	12.98		2.35		5.21		20.54
ORGIM1223								
	2015		2.97	5.60				8.57
	2017		7.72	1.07				8.78
	2019		5.51	3.23				8.75
ORGIM1224								
	2015	6.78	0.13	1.27				8.18
	2017	7.01	0.27	0.86				8.15
	2019	3.60	2.15	2.38				8.12
ORGIM1226								
	2015		18.57	29.94	24.45			72.96
	2017		21.61	27.96	22.70			72.27
	2019		22.14	28.86	21.52			72.53
ORGIM1227								

Plantation ID	Year	MOD.DENSE-FOREST	NON-FOREST	OPEN-FOREST	SCRUB	VERY DENSE-FOREST	WATER	Total Area (Ha)
	2015		8.23		43.88			52.10
	2017		7.06		44.58			51.64
	2019		7.53		44.29			51.81
ORGIM1229								
	2015		0.23		1.91			2.13
	2017				2.03			2.03
	2019		0.49		1.72			2.20
ORGIM1230								
	2015			10.84	9.15			20.00
	2017			9.31	10.95			20.26
	2019			11.37	8.72			20.09
ORGIM1231								
	2015	51.12	19.51	74.84	9.72			155.19
	2017	52.42	16.22	71.90	15.03			155.58
	2019	52.72	24.21	65.88	11.92			154.72
ORGIM1232								
	2015	3.85	5.18	38.48	3.87			51.37
	2017	4.61	7.08	34.76	4.27			50.72
	2019	4.46	6.37	37.46	2.99			51.28
ORGIM1233								
	2015	20.22		20.76		61.80		102.78
	2017	20.83		24.44		57.19		102.46
	2019	16.47		22.10		63.70		102.27
ORGIM1234								
	2015	21.42	1.90	41.35		86.89		151.56
	2017	20.61	2.71	38.92		88.60		150.84
	2019	22.08	2.23	40.54		86.44		151.30
ORGIM1235								
	2015	13.72		30.41		9.55		53.68
	2017	13.40	2.23	28.02		9.96		53.62
	2019	12.40	3.32	27.09		10.47		53.27
ORGIM1236								
	2015	51.12	19.51	74.84	9.72			155.19
	2017	52.42	16.22	71.90	15.03			155.58
	2019	52.72	24.21	65.88	11.92			154.72
ORGIM1237								
	2015	36.93	1.86	6.36				45.15
	2017	35.95	1.73	7.52				45.20
	2019	35.78	2.45	7.02				45.25

Plantation ID	Year	MOD.DENSE-FOREST	NON-FOREST	OPEN-FOREST	SCRUB	VERY DENSE-FOREST	WATER	Total Area (Ha)
ORGIM1238								
	2015		9.57	4.99				14.56
	2017		8.20	6.80				15.00
	2019		11.40	3.27				14.68
ORGIM1239								
	2015	18.98	4.08	24.94			1.84	49.83
	2017	18.32	5.26	22.69			3.68	49.95
	2019	28.17	0.40	21.32				49.90
ORGIM1240								
	2015	3.10	0.45	7.04				10.58
	2017	4.43	0.15	6.42				11.00
	2019	2.28	1.94	6.45				10.67
ORGIM1241								
	2015		3.43		44.43			47.86
	2017		1.81	0.06	46.22			48.09
	2019		2.97		44.85			47.82
ORGIM1242								
	2015		10.90		43.26			54.16
	2017		11.39		43.30			54.69
	2019		11.34		42.69			54.03
ORGIM1244								
	2015				5.47			5.47
	2017				5.06			5.06
	2019				5.66			5.66
ORGIM1246								
	2015	45.75	0.33	104.80				150.88
	2017	44.91	1.86	104.10				150.87
	2019	46.20		104.50				150.70
ORGIM1249								
	2015		10.91	40.48				51.39
	2017		13.19	38.25				51.44
	2019		16.89	34.35				51.24
ORGIM1250								
	2015		2.91	17.16				20.06
	2017		2.84	16.32				19.17
	2019		5.44	14.29				19.73
ORGIM1251								
	2015		0.39	17.50	32.06			49.95
	2017		0.35	15.93	33.10			49.38

Plantation ID	Year	MOD.DENSE-FOREST	NON-FOREST	OPEN-FOREST	SCRUB	VERY DENSE-FOREST	WATER	Total Area (Ha)
	2019		0.39	15.85	33.30			49.54
ORGIM1252								
	2015			21.44	33.95			55.39
	2017			19.22	35.28			54.50
	2019			21.95	33.04			54.99
ORGIM1253								
	2015	0.02	8.95	39.82				48.79
	2017	0.92	8.70	39.40				49.03
	2019	0.79	10.05	37.25				48.09
ORGIM1254								
	2015	0.43	1.49	0.70				2.62
	2017	0.20	1.27	0.85				2.33
	2019	0.20	1.13	1.26				2.59
ORGIM1255								
	2015	64.83	2.76	140.20	1.96			209.74
	2017	64.30	1.52	143.62	1.14			210.58
	2019	46.49	7.74	155.39				209.62
ORGIM1256								
	2015	27.61		83.40				111.01
	2017	29.99		80.33				110.33
	2019	19.10	1.56	89.91				110.57
ORGIM1257								
	2015		2.14		47.29			49.44
	2017		1.82		47.40			49.22
	2019		2.18		47.07			49.26
ORGIM1258								
	2015		10.39		44.94			55.32
	2017		12.92		42.09			55.00
	2019		13.26		41.80			55.07
ORGIM1259								
	2015		1.72		7.36			9.08
	2017		3.15		5.42			8.57
	2019		1.48		7.80			9.28
ORGIM1265								
	2015				1.89			1.89
	2017				1.96			1.96
	2019				1.92			1.92
ORGIM1266								
	2015	6.78	0.13	1.27				8.18

Plantation ID	Year	MOD.DENSE-FOREST	NON-FOREST	OPEN-FOREST	SCRUB	VERY DENSE-FOREST	WATER	Total Area (Ha)
	2017	7.01	0.27	0.86				8.15
	2019	3.60	2.15	2.38				8.12
ORGIM1267								
	2015		11.28	1.49	6.10			18.87
	2017		12.36	1.10	5.74			19.20
	2019		9.98	1.70	7.13			18.81
ORGIM1268								
	2015		11.28	1.49	6.10			18.87
	2017		12.36	1.10	5.74			19.20
	2019		9.98	1.70	7.13			18.81
ORGIM1269								
	2015		5.56					5.56
	2017		5.59					5.59
	2019		5.43					5.43
ORGIM1270								
	2015		10.07	20.09				30.17
	2017		9.50	21.17				30.67
	2019		10.32	19.94				30.26
ORGIM1271								
	2015		0.99		6.70			7.70
	2017		0.90		6.71			7.62
	2019		1.60		5.83			7.43
ORGIM1272								
	2015				4.84			4.84
	2017				5.15			5.15
	2019				4.64			4.64
ORGIM1273								
	2015		2.39		0.15			2.54
	2017		2.11					2.11
	2019		2.50		0.15			2.65
ORGIM1275								
	2015		13.07		17.08			30.15
	2017		14.58		15.80			30.38
	2019		12.23		17.56			29.80

Changes in Forest Cover of GIM States between 2017 and 2019 in comparison to 2015 assessments

Plantation ID	Year	MOD.DENSE-FOREST	NON-FOREST	OPEN-FOREST	SCRUB	VERY DENSE-FOREST	WATER	Total Area (Ha) (Gain, Loss)
ORGIM1139								
	2015							
	2017	-1.52	0.01	0.74	0.00	0.00	0.00	-0.77
	2019	-5.76	-0.22	5.55	0.00	0.00	0.00	-0.42
ORGIM1002								
	2015							
	2017	0.00	-0.09	0.00	0.02	0.00	0.00	-0.06
	2019	0.00	0.01	0.00	0.00	0.00	0.00	0.01
ORGIM1003								
	2015							
	2017	0.00	-0.15	0.00	0.04	0.00	0.00	-0.11
	2019	0.00	0.23	0.00	-0.15	0.00	0.00	0.08
ORGIM1004								
	2015							
	2017	0.00	-2.44	1.89	0.00	0.00	0.00	-0.55
	2019	0.00	8.57	-10.21	0.00	0.00	1.06	-0.58
ORGIM1005								
	2015							
	2017	0.00	1.23	-1.43	0.00	0.00	0.00	-0.20
	2019	0.00	-8.02	7.16	0.00	0.00	0.00	-0.86
ORGIM1006								
	2015							
	2017	0.00	0.52	-0.75	0.00	0.00	0.00	-0.23
	2019	0.00	0.50	-0.40	0.00	0.00	0.00	0.11
ORGIM1007								
	2015							
	2017	0.00	0.00	0.00	0.00	0.00	0.00	0.00
	2019	0.00	-0.05	0.15	0.00	0.00	0.00	0.09
ORGIM1008								
	2015							
	2017	0.13	1.29	-1.34	0.00	0.00	0.00	0.08
	2019	4.93	-0.06	-5.20	0.00	0.00	0.00	-0.32
ORGIM1009								
	2015							
	2017	0.00	-0.04	0.32	0.00	0.00	0.00	0.28
	2019	0.00	3.53	-3.61	0.00	0.00	0.00	-0.08
ORGIM1010								

Plantation ID	Year	MOD.DENSE-FOREST	NON-FOREST	OPEN-FOREST	SCRUB	VERY DENSE-FOREST	WATER	Total Area (Ha) (Gain, Loss)
	2015							
	2017	0.19	0.66	-1.39	0.00	0.00	0.00	-0.55
	2019	2.59	-0.05	-2.53	0.00	0.00	0.00	0.01
ORGIM1011								
	2015							
	2017	0.48	0.02	-0.38	0.00	0.00	0.00	0.12
	2019	0.24	0.00	-0.32	0.00	0.00	0.00	-0.08
ORGIM1012								
	2015							
	2017	0.00	0.00	0.00	0.00	0.00	0.00	0.00
	2019	0.00	0.08	0.00	0.00	0.00	0.00	0.08
ORGIM1013								
	2015							
	2017	0.00	-0.09	0.00	0.00	0.00	0.00	-0.09
	2019	0.00	0.06	0.00	0.00	0.00	0.00	0.06
ORGIM1014								
	2015							
	2017	0.00	0.00	0.49	0.00	0.00	0.00	0.49
	2019	0.00	0.00	-0.20	0.00	0.00	0.00	-0.20
ORGIM1015								
	2015							
	2017	0.00	-2.94	1.44	0.89	0.00	0.00	-0.61
	2019	0.00	2.69	-3.00	0.17	0.00	0.00	-0.13
ORGIM1026								
	2015							
	2017	0.00	2.26	-0.94	-1.88	0.00	0.00	-0.56
	2019	0.00	0.38	-1.38	0.92	0.00	0.00	-0.08
ORGIM1027								
	2015							
	2017	0.00	0.00	-0.55	0.43	0.00	0.00	-0.12
	2019	0.00	0.00	1.15	-1.73	0.00	0.00	-0.58
ORGIM1028								
	2015							
	2017	0.00	0.00	-0.40	0.49	0.00	0.00	0.10
	2019	0.00	0.84	-0.76	-0.16	0.00	0.00	-0.07
ORGIM1030								
	2015							
	2017	0.00	-0.25	-0.81	0.02	0.00	0.00	-1.04
	2019	0.00	-0.63	-0.89	1.39	0.00	0.00	-0.13

Plantation ID	Year	MOD.DENSE-FOREST	NON-FOREST	OPEN-FOREST	SCRUB	VERY DENSE-FOREST	WATER	Total Area (Ha) (Gain, Loss)
ORGIM1035								
	2015							
	2017	0.00	-0.25	0.89	0.00	0.00	0.00	0.65
	2019	0.00	0.45	-0.21	0.00	0.00	0.00	0.24
ORGIM1042								
	2015							
	2017	-0.03	-0.08	-0.31	0.00	0.00	0.00	-0.43
	2019	-0.04	-0.56	0.57	0.00	0.00	0.00	-0.02
ORGIM1043								
	2015							
	2017	0.00	0.00	-0.34	0.49	0.00	0.00	0.15
	2019	0.00	0.00	-1.00	0.64	0.00	0.00	-0.36
ORGIM1044								
	2015							
	2017	0.00	-0.71	0.00	0.00	0.00	0.00	-0.71
	2019	0.00	-0.83	0.23	0.00	0.00	0.00	-0.59
ORGIM1045								
	2015							
	2017	0.00	-0.70	0.00	0.00	0.00	0.00	-0.70
	2019	0.00	-0.82	0.23	0.00	0.00	0.00	-0.59
ORGIM1047								
	2015							
	2017	0.00	-0.09	-0.26	0.00	0.00	0.00	-0.35
	2019	0.00	-0.02	-0.08	0.00	0.00	0.00	-0.10
ORGIM1048								
	2015							
	2017	0.00	0.28	-0.71	-0.01	0.00	0.00	-0.44
	2019	0.00	0.00	-0.84	0.52	0.00	0.00	-0.32
ORGIM1049								
	2015							
	2017	0.00	2.95	1.07	-3.85	0.00	0.00	0.17
	2019	0.00	-3.21	1.05	1.71	0.00	0.00	-0.46
ORGIM1050								
	2015							
	2017	0.00	0.15	0.13	-0.40	0.00	0.00	-0.12
	2019	0.00	0.72	-0.79	0.03	0.00	0.00	-0.04
ORGIM1052								
	2015							
	2017	0.00	-0.09	0.00	-0.39	0.00	0.00	-0.48

Plantation ID	Year	MOD.DENSE-FOREST	NON-FOREST	OPEN-FOREST	SCRUB	VERY DENSE-FOREST	WATER	Total Area (Ha) (Gain, Loss)
	2019	0.00	0.07	0.00	-0.28	0.00	0.00	-0.21
ORGIM1053								
	2015							
	2017	0.00	1.84	0.00	-1.57	0.00	0.00	0.27
	2019	0.00	-4.93	0.00	4.64	0.00	0.00	-0.29
ORGIM1055								
	2015							
	2017	-0.10	0.74	-0.64	-0.54	0.00	0.00	-0.54
	2019	-0.02	0.73	-0.02	-1.04	0.00	0.00	-0.35
ORGIM1058								
	2015							
	2017	0.00	-0.04	0.00	-0.52	0.00	0.00	-0.57
	2019	0.00	0.13	0.00	-0.37	0.00	0.00	-0.24
ORGIM1059								
	2015							
	2017	-1.44	-1.15	1.93	0.00	0.00	0.00	-0.66
	2019	11.09	-6.82	-4.41	0.00	0.00	0.00	-0.15
ORGIM1060								
	2015							
	2017	0.07	0.00	0.32	0.00	0.00	0.00	0.39
	2019	1.32	0.00	-1.44	0.00	0.00	0.00	-0.12
ORGIM1061								
	2017	#N/A	#N/A	#N/A	#N/A	#N/A	#N/A	#N/A
ORGIM1063								
	2015							
	2017	0.00	0.20	-0.17	0.00	0.00	0.00	0.03
	2019	0.00	0.00	0.07	0.00	0.00	0.00	0.07
ORGIM1064								
	2015							
	2017	0.00	-0.02	0.00	0.02	0.00	0.00	0.01
	2019	0.00	0.27	0.00	-0.11	0.00	0.00	0.16
ORGIM1072								
	2015							
	2017	0.00	-0.45	0.81	0.00	0.00	0.00	0.36
	2019	1.30	-1.06	-0.02	0.00	0.00	0.00	0.22
ORGIM1073								
	2015							
	2017	0.00	-0.76	1.37	0.00	0.00	0.00	0.61
	2019	0.00	-1.53	1.72	0.00	0.00	0.00	0.19

Plantation ID	Year	MOD.DENSE-FOREST	NON-FOREST	OPEN-FOREST	SCRUB	VERY DENSE-FOREST	WATER	Total Area (Ha) (Gain, Loss)
ORGIM1075								
	2015							
	2017	0.00	0.06	0.10	0.00	0.00	0.00	0.16
	2019	0.00	0.07	0.08	0.00	0.00	0.00	0.15
ORGIM1077								
	2015							
	2017	0.00	2.13	-0.05	-2.81	0.00	0.00	-0.73
	2019	0.00	-0.92	-1.25	2.20	0.00	0.00	0.03
ORGIM1078								
	2015							
	2017	0.00	2.12	-0.05	-2.81	0.00	0.00	-0.73
	2019	0.00	-0.92	-1.26	2.21	0.00	0.00	0.03
ORGIM1079								
	2015							
	2017	0.00	0.85	0.18	-0.61	0.00	0.00	0.42
	2019	0.00	0.37	0.23	-0.67	0.00	0.00	-0.07
ORGIM1080								
	2015							
	2017	0.00	0.85	0.18	-0.61	0.00	0.00	0.42
	2019	0.00	0.37	0.23	-0.67	0.00	0.00	-0.07
ORGIM1081								
	2015							
	2017	-0.07	1.87	-2.26	0.00	0.00	0.00	-0.46
	2019	1.95	-3.04	0.91	0.00	0.00	0.00	-0.18
ORGIM1082								
	2015							
	2017	0.00	0.74	-14.26	13.42	0.00	0.00	-0.10
	2019	0.00	1.66	-15.64	13.59	0.00	0.00	-0.39
ORGIM1083								
	2015							
	2017	0.00	0.47	-0.14	0.00	0.00	0.00	0.33
	2019	0.00	1.34	-1.27	0.00	0.00	0.00	0.06
ORGIM1084								
	2015							
	2017	0.00	-1.56	2.94	-0.82	0.00	0.00	0.56
	2019	0.00	-0.11	0.74	-0.65	0.00	0.00	-0.02
ORGIM1085								
	2015							
	2017	0.00	0.00	-0.16	0.36	0.00	0.00	0.20

Plantation ID	Year	MOD.DENSE-FOREST	NON-FOREST	OPEN-FOREST	SCRUB	VERY DENSE-FOREST	WATER	Total Area (Ha) (Gain, Loss)
ORGIM1086	2019	0.00	0.00	-1.16	1.14	0.00	0.00	-0.02
	2015							
	2017	0.00	0.00	-2.84	2.60	0.00	0.00	-0.24
ORGIM1087	2019	0.00	0.00	-3.24	3.01	0.00	0.00	-0.23
	2015							
	2017	0.00	0.74	-16.85	15.65	0.00	0.00	-0.47
ORGIM1088	2019	0.00	1.80	-16.45	14.30	0.00	0.00	-0.35
	2015							
	2017	0.00	1.65	1.45	-1.68	0.00	0.00	1.42
ORGIM1089	2019	0.00	-1.34	0.82	0.34	0.00	0.00	-0.18
	2015							
	2017	0.00	0.74	-0.22	0.00	0.00	0.00	0.52
ORGIM1090	2019	0.00	0.46	-0.26	0.00	0.00	0.00	0.20
	2015							
	2017	0.00	1.90	-1.47	0.00	0.00	0.00	0.43
ORGIM1091	2019	0.00	-0.44	-0.98	1.28	0.00	0.00	-0.13
	2015							
	2017	0.00	-0.09	-0.82	1.12	0.00	0.00	0.21
ORGIM1092	2019	0.00	0.02	0.03	0.18	0.00	0.00	0.23
	2015							
	2017	0.00	0.08	0.20	0.00	0.00	0.00	0.28
ORGIM1093	2019	0.00	1.30	-1.72	0.00	0.00	0.00	-0.42
	2015							
	2017	0.00	0.00	-1.10	0.30	0.00	0.00	-0.80
ORGIM1094	2019	0.00	0.00	-1.02	1.06	0.00	0.00	0.03
	2015							
	2017	0.00	-2.49	2.17	0.00	0.00	0.00	-0.32
ORGIM1095	2019	0.00	-0.78	0.96	0.00	0.00	0.00	0.18
	2015							

Plantation ID	Year	MOD.DENSE-FOREST	NON-FOREST	OPEN-FOREST	SCRUB	VERY DENSE-FOREST	WATER	Total Area (Ha) (Gain, Loss)
	2017	0.00	0.00	0.04	0.00	0.00	0.00	0.04
	2019	0.00	0.00	-0.01	0.00	0.00	0.00	-0.01
ORGIM1096								
	2015							
	2017	0.00	-0.91	0.44	0.00	0.00	0.00	-0.47
	2019	0.00	-2.74	2.22	0.00	0.00	0.00	-0.51
ORGIM1097								
	2015							
	2017	0.00	-0.02	0.00	0.00	0.00	0.00	-0.02
	2019	0.00	-0.20	0.00	0.00	0.00	0.00	-0.20
ORGIM1098								
	2015							
	2017	0.00	0.28	-0.09	0.00	0.00	0.00	0.19
	2019	0.00	0.73	-0.49	0.00	0.00	0.00	0.24
ORGIM1099								
	2015							
	2017	0.00	-1.07	2.65	0.00	0.00	0.00	1.58
	2019	0.00	-0.98	1.24	0.00	0.00	0.00	0.26
ORGIM1100								
	2015							
	2017	0.00	-1.06	0.93	0.00	0.00	0.00	-0.13
	2019	0.00	-0.59	0.56	0.00	0.00	0.00	-0.04
ORGIM1102								
	2015							
	2017	0.00	-2.52	4.66	-2.05	0.00	0.00	0.08
	2019	0.00	-1.67	1.36	0.29	0.00	0.00	-0.02
ORGIM1103								
	2015							
	2017	0.00	-0.16	0.00	0.00	0.00	0.00	-0.16
	2019	0.00	0.08	0.00	0.00	0.00	0.00	0.08
ORGIM1104								
	2015							
	2017	0.00	-1.08	0.00	0.90	0.00	0.00	-0.18
	2019	0.00	-1.87	0.00	1.64	0.00	0.00	-0.23
ORGIM1105								
	2015							
	2017	0.00	-0.25	0.00	0.00	0.00	0.00	-0.25
	2019	0.00	0.12	0.00	0.00	0.00	0.00	0.12
ORGIM1106								

Plantation ID	Year	MOD.DENSE-FOREST	NON-FOREST	OPEN-FOREST	SCRUB	VERY DENSE-FOREST	WATER	Total Area (Ha) (Gain, Loss)
	2015							
	2017	0.00	0.09	0.00	0.04	0.00	0.00	0.14
	2019	0.00	0.01	0.00	0.01	0.00	0.00	0.02
ORGIM1107								
	2015							
	2017	0.00	-0.09	0.00	0.46	0.00	0.00	0.36
	2019	0.00	0.16	0.00	0.07	0.00	0.00	0.23
ORGIM1108								
	2015							
	2017	0.00	-0.04	0.00	0.00	0.00	0.00	-0.04
	2019	0.00	0.08	0.00	0.00	0.00	0.00	0.08
ORGIM1109								
	2015							
	2017	0.00	-0.41	0.00	0.00	0.00	0.00	-0.41
	2019	0.00	-0.08	0.00	0.00	0.00	0.00	-0.08
ORGIM1110								
	2015							
	2017	0.00	-0.08	0.00	0.00	0.00	0.00	-0.08
	2019	0.00	-0.04	0.00	0.00	0.00	0.00	-0.04
ORGIM1111								
	2015							
	2017	0.00	0.82	0.00	0.00	0.00	0.00	0.82
	2019	0.00	0.41	0.00	0.00	0.00	0.00	0.41
ORGIM1112								
	2015							
	2017	0.00	0.05	-1.31	1.86	0.00	0.00	0.60
	2019	0.00	0.83	-0.86	-0.11	0.00	0.00	-0.14
ORGIM1113								
	2015							
	2017	0.00	-0.02	1.79	-2.01	0.00	0.00	-0.25
	2019	0.00	0.09	-0.33	-0.24	0.00	0.00	-0.48
ORGIM1114								
	2015							
	2017	66.73	3.15	129.06	3.34	45.18	0.00	247.46
	2019	0.46	0.00	0.36	0.00	0.00	0.00	0.82
ORGIM1115								
	2015							
	2017	0.00	0.06	0.00	0.00	0.00	0.00	0.06
	2019	0.00	0.25	0.00	0.00	0.00	0.00	0.25

Plantation ID	Year	MOD.DENSE-FOREST	NON-FOREST	OPEN-FOREST	SCRUB	VERY DENSE-FOREST	WATER	Total Area (Ha) (Gain, Loss)
ORGIM1116								
	2015							
	2017	0.01	-1.60	0.00	0.00	0.00	0.00	-1.58
	2019	48.25	14.03	40.46	0.00	75.73	0.00	178.46
ORGIM1117								
	2017	#N/A	#N/A	#N/A	#N/A	#N/A	#N/A	#N/A
	2019	#N/A	#N/A	#N/A	#N/A	#N/A	#N/A	#N/A
ORGIM1118								
	2015							
	2017	2.35	0.63	-6.72	-0.79	2.58	0.00	-1.94
	2019	-0.37	6.82	-4.68	0.29	-2.48	0.00	-0.41
ORGIM1119								
	2015							
	2017	0.00	0.37	0.00	-0.10	0.00	0.00	0.27
	2019	0.00	0.67	0.00	-0.99	0.00	0.00	-0.32
ORGIM1120								
	2015							
	2017	0.00	1.86	0.00	-1.66	0.00	-0.10	0.10
	2019	0.00	-0.11	0.00	-0.36	0.00	-0.10	-0.58
ORGIM1121								
	2015							
	2017	0.00	0.19	0.00	0.10	0.00	0.00	0.29
	2019	0.00	0.00	0.00	0.09	0.00	0.00	0.09
ORGIM1122								
	2015							
	2017	0.04	0.71	-0.88	0.00	0.00	0.00	-0.12
	2019	-1.56	1.07	0.11	0.00	0.00	0.00	-0.38
ORGIM1123								
	2015							
	2017	0.00	0.00	0.46	0.00	0.00	0.00	0.46
	2019	0.00	0.00	0.14	0.00	0.00	0.00	0.14
ORGIM1124								
	2015							
	2017	0.00	-0.88	-0.51	0.30	0.00	0.00	-1.09
	2019	0.00	3.35	-3.61	-0.68	0.00	0.00	-0.94
ORGIM1125								
	2015							
	2017	0.00	0.06	0.00	0.00	0.00	0.00	0.06
	2019	0.00	0.14	0.00	0.00	0.00	0.00	0.14

Plantation ID	Year	MOD.DENSE-FOREST	NON-FOREST	OPEN-FOREST	SCRUB	VERY DENSE-FOREST	WATER	Total Area (Ha) (Gain, Loss)
ORGIM1126								
	2015							
	2017	0.13	0.00	0.22	0.00	0.00	0.00	0.36
	2019	0.43	0.00	-0.29	0.00	0.00	0.00	0.13
ORGIM1127								
	2015							
	2017	0.00	0.59	0.00	0.28	0.00	0.00	0.86
	2019	0.00	0.71	0.00	-0.52	0.00	0.00	0.19
ORGIM1128								
	2015							
	2017	0.00	-1.79	0.00	1.38	0.00	0.00	-0.41
	2019	0.00	0.65	0.00	-1.38	0.00	0.00	-0.72
ORGIM1129								
	2015							
	2017	0.00	-0.86	0.00	0.78	0.00	0.00	-0.08
	2019	0.00	-0.60	0.00	0.26	0.00	0.00	-0.34
ORGIM1130								
	2015							
	2017	0.00	-1.39	0.00	1.70	0.00	0.00	0.31
	2019	0.00	-0.63	0.00	0.27	0.00	0.00	-0.36
ORGIM1131								
	2015							
	2017	0.00	1.72	0.00	-1.46	0.00	0.00	0.27
	2019	0.00	0.28	0.00	-0.42	0.00	0.00	-0.14
ORGIM1132								
	2015							
	2017	0.00	0.00	0.00	-0.27	0.00	0.00	-0.27
	2019	0.00	0.00	0.00	-0.46	0.00	0.00	-0.46
ORGIM1133								
	2015							
	2017	0.00	1.33	0.00	-1.48	0.00	0.00	-0.15
	2019	0.00	0.25	0.00	-0.80	0.00	0.00	-0.54
ORGIM1134								
	2015							
	2017	0.00	-1.01	0.00	1.49	0.00	0.00	0.49
	2019	0.00	-2.48	0.00	2.04	0.00	0.00	-0.45
ORGIM1140								
	2015							
	2017	0.46	-0.22	0.21	0.00	0.00	0.00	0.46

Plantation ID	Year	MOD.DENSE-FOREST	NON-FOREST	OPEN-FOREST	SCRUB	VERY DENSE-FOREST	WATER	Total Area (Ha) (Gain, Loss)
	2019	1.33	-0.17	-1.15	0.00	0.00	0.00	0.01
ORGIM1141								
	2015							
	2017	2.43	0.63	-3.12	0.00	0.00	0.00	-0.05
	2019	-5.51	0.06	5.44	0.00	0.00	0.00	-0.01
ORGIM1142								
	2015							
	2017	0.07	0.09	0.17	0.00	0.00	0.00	0.32
	2019	1.08	0.70	-1.52	0.00	0.00	0.00	0.26
ORGIM1144								
	2015							
	2017	-0.38	0.00	1.03	0.00	0.00	0.00	0.65
	2019	0.26	0.00	0.21	0.00	0.00	0.00	0.47
ORGIM1146								
	2015							
	2017	0.00	0.00	-0.62	0.00	0.00	0.00	-0.62
	2019	0.00	0.00	-0.04	0.00	0.00	0.00	-0.04
ORGIM1147								
	2015							
	2017	0.00	10.44	-0.43	-10.57	0.00	0.00	-0.56
	2019	0.00	3.69	0.88	-4.71	0.00	0.00	-0.14
ORGIM1148								
	2015							
	2017	0.00	0.98	-1.00	0.00	0.00	0.00	-0.02
	2019	0.00	-0.47	0.27	0.00	0.00	0.00	-0.20
ORGIM1149								
	2015							
	2017	0.00	-0.11	-0.15	-0.14	0.00	0.00	-0.41
	2019	0.00	1.53	0.00	-1.50	0.00	0.00	0.03
ORGIM1150								
	2015							
	2017	0.00	0.70	0.74	-1.57	0.00	0.00	-0.13
	2019	0.00	0.96	0.29	-1.35	0.00	0.00	-0.10
ORGIM1151								
	2015							
	2017	0.00	-0.68	-0.18	0.57	0.00	0.00	-0.28
	2019	0.00	-0.65	-0.03	0.70	0.00	0.00	0.03
ORGIM1152								
	2015							

Plantation ID	Year	MOD.DENSE-FOREST	NON-FOREST	OPEN-FOREST	SCRUB	VERY DENSE-FOREST	WATER	Total Area (Ha) (Gain, Loss)
	2017	0.00	0.00	-0.17	0.00	0.00	0.00	-0.17
	2019	0.00	0.18	-0.14	0.00	0.00	0.00	0.04
ORGIM1153								
	2015							
	2017	0.00	0.00	-0.17	0.00	0.19	0.00	0.02
	2019	0.00	0.00	1.69	0.00	-1.67	0.00	0.02
ORGIM1154								
	2015							
	2017	0.00	-0.14	-0.25	1.82	-1.25	0.00	0.18
	2019	0.00	-0.14	0.11	1.42	-1.48	0.00	-0.09
ORGIM1155								
	2015							
	2017	-0.35	0.40	0.25	0.00	0.00	0.00	0.30
	2019	0.72	-1.28	0.64	0.00	0.00	0.00	0.08
ORGIM1156								
	2015							
	2017	-0.35	0.40	0.25	0.00	0.00	0.00	0.30
	2019	0.72	-1.28	0.64	0.00	0.00	0.00	0.08
ORGIM1157								
	2015							
	2017	0.00	4.75	-4.54	0.00	0.00	0.00	0.21
	2019	0.00	2.54	-2.37	0.00	0.00	0.00	0.17
ORGIM1158								
	2015							
	2017	0.00	1.01	0.00	-1.05	0.00	0.00	-0.05
	2019	0.00	-0.60	0.00	0.37	0.00	0.00	-0.22
ORGIM1160								
	2015							
	2017	0.00	-0.05	-0.06	0.00	0.00	0.00	-0.12
	2019	0.00	0.75	-0.92	0.00	0.00	0.00	-0.17
ORGIM1161								
	2015							
	2017	0.00	-7.59	6.86	-0.15	0.00	0.00	-0.87
	2019	0.00	0.39	0.33	-1.50	0.00	0.00	-0.78
ORGIM1162								
	2015							
	2017	0.00	-7.59	6.86	-0.15	0.00	0.00	-0.87
	2019	0.00	0.39	0.33	-1.50	0.00	0.00	-0.78
ORGIM1163								

Plantation ID	Year	MOD.DENSE-FOREST	NON-FOREST	OPEN-FOREST	SCRUB	VERY DENSE-FOREST	WATER	Total Area (Ha) (Gain, Loss)
	2015							
	2017	0.00	0.00	1.11	-1.00	0.00	0.00	0.10
	2019	0.00	0.00	0.84	-1.23	0.00	0.00	-0.40
ORGIM1164								
	2015							
	2017	0.00	0.00	1.11	-1.00	0.00	0.00	0.11
	2019	0.00	0.00	0.84	-1.23	0.00	0.00	-0.39
ORGIM1166								
	2015							
	2017	-0.05	1.74	-2.23	0.02	0.00	0.00	-0.52
	2019	0.80	-4.03	3.47	-0.57	0.00	0.00	-0.33
ORGIM1167								
	2015							
	2017	0.00	0.00	7.04	-7.18	0.00	0.00	-0.15
	2019	0.00	0.23	5.37	-6.02	0.00	0.00	-0.42
ORGIM1168								
	2015							
	2017	0.00	0.11	0.00	0.11	0.00	0.00	0.22
	2019	0.00	0.39	0.00	-0.06	0.00	0.00	0.33
ORGIM1169								
	2015							
	2017	0.00	0.79	-0.69	0.00	0.00	0.00	0.10
	2019	0.00	1.32	-1.53	0.00	0.00	0.00	-0.21
ORGIM1170								
	2015							
	2017	-1.28	0.00	-1.77	0.00	0.00	0.00	-3.05
	2019	-0.35	0.00	-0.91	0.00	0.00	0.00	-1.27
ORGIM1171								
	2015							
	2017	0.00	-1.83	0.00	0.63	0.00	0.00	-1.20
	2019	0.00	-0.63	0.00	0.77	0.00	0.00	0.14
ORGIM1173								
	2015							
	2017	0.00	0.47	-1.28	-0.09	0.00	0.00	-0.90
	2019	0.00	0.20	-0.14	0.05	0.00	0.00	0.11
ORGIM1174								
	2015							
	2017	-0.31	-0.30	0.75	0.00	0.00	0.00	0.14
	2019	0.61	2.89	-3.02	0.00	0.00	0.10	0.59

Plantation ID	Year	MOD.DENSE-FOREST	NON-FOREST	OPEN-FOREST	SCRUB	VERY DENSE-FOREST	WATER	Total Area (Ha) (Gain, Loss)
ORGIM1175								
	2015							
	2017	0.00	1.49	0.24	-1.65	0.00	0.00	0.07
	2019	0.00	0.05	0.17	0.32	0.00	0.00	0.55
ORGIM1179								
	2015							
	2017	-1.09	2.63	-2.62	0.00	0.00	0.00	-1.07
	2019	0.93	-0.72	-0.88	0.00	0.00	0.00	-0.67
ORGIM1180								
	2015							
	2017	0.00	0.61	-0.97	0.00	0.00	0.00	-0.36
	2019	0.00	-0.94	0.61	0.00	0.00	0.00	-0.33
ORGIM1181								
	2015							
	2017	0.00	1.67	-1.57	0.00	0.00	0.00	0.11
	2019	0.00	-1.83	1.48	0.00	0.00	0.00	-0.34
ORGIM1183								
	2015							
	2017	0.00	-0.17	0.00	0.00	0.00	0.00	-0.17
	2019	0.00	0.52	-0.57	0.00	0.00	0.00	-0.05
ORGIM1184								
	2015							
	2017	0.41	0.00	-0.38	0.00	0.00	0.00	0.03
	2019	0.68	0.00	-0.69	0.00	0.00	0.00	-0.01
ORGIM1188								
	2015							
	2017	0.00	-0.08	0.05	0.29	0.00	0.00	0.26
	2019	0.00	-0.04	-0.27	0.23	0.00	0.00	-0.08
ORGIM1193								
	2015							
	2017	0.00	-0.83	0.00	1.28	0.00	0.00	0.45
	2019	0.00	-0.02	0.00	0.11	0.00	0.00	0.09
ORGIM1194								
	2015							
	2017	0.00	0.92	0.00	-0.43	0.00	0.00	0.50
	2019	0.00	0.93	0.00	-0.62	0.00	0.00	0.31
ORGIM1195								
	2015							
	2017	0.00	-0.49	0.85	0.00	0.00	0.00	0.36

Plantation ID	Year	MOD.DENSE-FOREST	NON-FOREST	OPEN-FOREST	SCRUB	VERY DENSE-FOREST	WATER	Total Area (Ha) (Gain, Loss)
ORGIM1196	2019	0.00	1.16	-1.50	0.00	0.00	0.00	-0.34
	2015							
	2017	0.00	0.16	0.00	0.00	0.00	0.00	0.16
ORGIM1197	2019	0.00	0.26	0.00	0.00	0.00	0.00	0.26
	2015							
	2017	-3.71	0.00	2.65	0.00	0.00	0.00	-1.06
ORGIM1198	2019	13.69	0.00	-13.91	0.00	0.00	0.00	-0.22
	2015							
	2017	-0.34	-0.24	0.30	0.00	0.00	0.00	-0.28
ORGIM1199	2019	7.18	-3.91	-3.39	0.00	0.00	0.00	-0.12
	2015							
	2017	0.23	-0.38	-0.02	-0.09	0.00	0.00	-0.27
ORGIM1200	2019	0.44	-0.05	0.02	-0.40	0.00	0.00	0.02
	2015							
	2017	0.00	0.49	-0.23	-0.31	0.00	0.00	-0.05
ORGIM1201	2019	0.00	0.10	-0.11	-0.23	0.00	0.00	-0.24
	2015							
	2017	0.00	0.00	0.05	0.00	0.00	0.00	0.05
ORGIM1202	2019	0.00	0.00	-0.05	0.00	0.00	0.00	-0.05
	2015							
	2017	0.68	-1.16	0.66	0.00	0.00	0.00	0.18
ORGIM1203	2019	-1.03	2.02	-1.41	0.00	0.00	0.00	-0.42
	2015							
	2017	0.00	-0.01	0.00	0.00	0.00	0.00	-0.01
ORGIM1204	2019	0.00	0.16	0.00	0.00	0.00	0.00	0.16
	2015							
	2017	0.00	-0.05	2.02	-1.72	0.00	0.00	0.25
ORGIM1205	2019	0.00	0.67	-2.34	1.10	0.00	0.00	-0.57
	2015							

Plantation ID	Year	MOD.DENSE-FOREST	NON-FOREST	OPEN-FOREST	SCRUB	VERY DENSE-FOREST	WATER	Total Area (Ha) (Gain, Loss)
	2017	0.00	-0.26	0.00	-0.13	0.00	0.00	-0.39
	2019	0.00	-0.26	0.00	-0.17	0.00	0.00	-0.44
ORGIM1206								
	2015							
	2017	0.00	-0.32	0.00	0.00	0.00	0.00	-0.32
	2019	0.00	-0.26	0.00	0.00	0.00	0.00	-0.26
ORGIM1207								
	2015							
	2017	0.00	0.10	0.00	0.00	0.00	0.00	0.10
	2019	0.00	-0.69	0.00	0.00	0.00	0.00	-0.69
ORGIM1208								
	2015							
	2017	0.00	1.37	-1.17	-0.15	0.00	0.00	0.05
	2019	0.00	-1.22	0.47	0.38	0.00	0.00	-0.37
ORGIM1210								
	2015							
	2017	-0.17	0.01	0.01	0.00	0.00	0.00	-0.14
	2019	4.27	-1.22	-3.40	0.00	0.00	0.00	-0.35
ORGIM1211								
	2015							
	2017	-0.18	0.00	0.44	0.00	0.00	0.00	0.26
	2019	2.09	0.00	-2.08	0.00	0.00	0.00	0.01
ORGIM1212								
	2015							
	2017	0.00	-1.46	0.00	0.97	0.00	0.00	-0.49
	2019	0.00	-0.29	0.00	-0.34	0.00	0.00	-0.63
ORGIM1213								
	2015							
	2017	0.00	0.00	0.12	-0.28	0.00	0.00	-0.16
	2019	0.00	0.00	-0.51	0.84	0.00	0.00	0.33
ORGIM1214								
	2015							
	2017	0.00	-0.99	0.00	0.79	0.00	0.00	-0.19
	2019	0.00	-0.45	0.00	0.43	0.00	0.00	-0.02
ORGIM1215								
	2015							
	2017	0.00	-0.15	0.00	0.35	0.00	0.00	0.20
	2019	0.00	-0.06	0.00	0.18	0.00	0.00	0.12
ORGIM1216								

Plantation ID	Year	MOD.DENSE-FOREST	NON-FOREST	OPEN-FOREST	SCRUB	VERY DENSE-FOREST	WATER	Total Area (Ha) (Gain, Loss)
	2015							
	2017	0.00	-3.30	2.65	0.53	0.00	0.00	-0.12
	2019	0.00	-0.09	-0.23	-0.34	0.00	0.00	-0.66
ORGIM1217								
	2015							
	2017	0.00	-2.52	4.66	-2.05	0.00	0.00	0.08
	2019	0.00	-1.67	1.36	0.29	0.00	0.00	-0.02
ORGIM1218								
	2015							
	2017	0.00	1.62	0.51	-1.47	0.00	0.00	0.66
	2019	0.00	-1.50	0.09	0.85	0.00	0.00	-0.56
ORGIM1219								
	2015							
	2017	0.00	-0.12	0.00	0.29	0.00	0.00	0.17
	2019	0.00	0.11	0.00	0.07	0.00	0.00	0.18
ORGIM1220								
	2015							
	2017	0.36	0.00	0.03	0.00	0.00	0.00	0.39
	2019	0.62	0.78	-1.84	0.00	0.00	0.00	-0.45
ORGIM1221								
	2015							
	2017	0.00	0.00	-0.35	0.00	0.00	0.00	-0.35
	2019	0.00	0.00	0.02	0.00	0.00	0.00	0.02
ORGIM1222								
	2015							
	2017	0.45	0.00	-0.56	0.00	0.65	0.00	0.53
	2019	1.52	0.00	-0.96	0.00	-0.57	0.00	-0.02
ORGIM1223								
	2015							
	2017	0.00	4.75	-4.54	0.00	0.00	0.00	0.21
	2019	0.00	2.54	-2.37	0.00	0.00	0.00	0.17
ORGIM1224								
	2015							
	2017	0.23	0.15	-0.40	0.00	0.00	0.00	-0.02
	2019	-3.18	2.02	1.11	0.00	0.00	0.00	-0.05
ORGIM1226								
	2015							
	2017	0.00	3.04	-1.98	-1.75	0.00	0.00	-0.68
	2019	0.00	3.57	-1.08	-2.92	0.00	0.00	-0.43

Plantation ID	Year	MOD.DENSE-FOREST	NON-FOREST	OPEN-FOREST	SCRUB	VERY DENSE-FOREST	WATER	Total Area (Ha) (Gain, Loss)
ORGIM1227								
	2015							
	2017	0.00	-1.17	0.00	0.70	0.00	0.00	-0.47
	2019	0.00	-0.70	0.00	0.41	0.00	0.00	-0.29
ORGIM1229								
	2015							
	2017	0.00	-0.23	0.00	0.13	0.00	0.00	-0.10
	2019	0.00	0.26	0.00	-0.19	0.00	0.00	0.07
ORGIM1230								
	2015							
	2017	0.00	0.00	-1.54	1.80	0.00	0.00	0.26
	2019	0.00	0.00	0.53	-0.43	0.00	0.00	0.09
ORGIM1231								
	2015							
	2017	1.30	-3.29	-2.94	5.32	0.00	0.00	0.39
	2019	1.59	4.70	-8.96	2.20	0.00	0.00	-0.47
ORGIM1232								
	2015							
	2017	0.76	1.90	-3.72	0.40	0.00	0.00	-0.65
	2019	0.61	1.19	-1.01	-0.88	0.00	0.00	-0.09
ORGIM1233								
	2015							
	2017	0.61	0.00	3.68	0.00	-4.61	0.00	-0.32
	2019	-3.75	0.00	1.34	0.00	1.90	0.00	-0.51
ORGIM1234								
	2015							
	2017	-0.81	0.82	-2.44	0.00	1.71	0.00	-0.72
	2019	0.66	0.34	-0.81	0.00	-0.44	0.00	-0.26
ORGIM1235								
	2015							
	2017	-0.31	2.23	-2.39	0.00	0.41	0.00	-0.06
	2019	-1.32	3.32	-3.32	0.00	0.91	0.00	-0.40
ORGIM1236								
	2015							
	2017	1.30	-3.29	-2.94	5.32	0.00	0.00	0.39
	2019	1.59	4.70	-8.96	2.20	0.00	0.00	-0.47
ORGIM1237								
	2015							
	2017	-0.98	-0.13	1.16	0.00	0.00	0.00	0.05

Plantation ID	Year	MOD.DENSE-FOREST	NON-FOREST	OPEN-FOREST	SCRUB	VERY DENSE-FOREST	WATER	Total Area (Ha) (Gain, Loss)
	2019	-1.15	0.59	0.66	0.00	0.00	0.00	0.10
ORGIM1238								
	2015							
	2017	0.00	-1.36	1.81	0.00	0.00	0.00	0.45
	2019	0.00	1.83	-1.71	0.00	0.00	0.00	0.12
ORGIM1239								
	2015							
	2017	-0.66	1.18	-2.25	0.00	0.00	1.84	0.11
	2019	9.20	-3.68	-3.62	0.00	0.00	-1.84	0.06
ORGIM1240								
	2015							
	2017	1.33	-0.30	-0.61	0.00	0.00	0.00	0.41
	2019	-0.82	1.50	-0.59	0.00	0.00	0.00	0.09
ORGIM1241								
	2015							
	2017	0.00	-1.62	0.06	1.79	0.00	0.00	0.23
	2019	0.00	-0.46	0.00	0.41	0.00	0.00	-0.04
ORGIM1242								
	2015							
	2017	0.00	0.49	0.00	0.04	0.00	0.00	0.53
	2019	0.00	0.45	0.00	-0.57	0.00	0.00	-0.13
ORGIM1244								
	2015							
	2017	0.00	0.00	0.00	-0.41	0.00	0.00	-0.41
	2019	0.00	0.00	0.00	0.19	0.00	0.00	0.19
ORGIM1246								
	2015							
	2017	-0.83	1.53	-0.71	0.00	0.00	0.00	-0.01
	2019	0.46	-0.33	-0.31	0.00	0.00	0.00	-0.18
ORGIM1249								
	2015							
	2017	0.00	2.28	-2.23	0.00	0.00	0.00	0.05
	2019	0.00	5.97	-6.12	0.00	0.00	0.00	-0.15
ORGIM1250								
	2015							
	2017	0.00	-0.06	-0.83	0.00	0.00	0.00	-0.90
	2019	0.00	2.53	-2.87	0.00	0.00	0.00	-0.34
ORGIM1251								
	2015							

Plantation ID	Year	MOD.DENSE-FOREST	NON-FOREST	OPEN-FOREST	SCRUB	VERY DENSE-FOREST	WATER	Total Area (Ha) (Gain, Loss)
	2017	0.00	-0.03	-1.57	1.05	0.00	0.00	-0.56
	2019	0.00	0.00	-1.65	1.24	0.00	0.00	-0.41
ORGIM1252								
	2015							
	2017	0.00	0.00	-2.22	1.33	0.00	0.00	-0.89
	2019	0.00	0.00	0.50	-0.91	0.00	0.00	-0.41
ORGIM1253								
	2015							
	2017	0.90	-0.24	-0.42	0.00	0.00	0.00	0.24
	2019	0.77	1.10	-2.57	0.00	0.00	0.00	-0.70
ORGIM1254								
	2015							
	2017	-0.23	-0.22	0.16	0.00	0.00	0.00	-0.30
	2019	-0.23	-0.37	0.57	0.00	0.00	0.00	-0.03
ORGIM1255								
	2015							
	2017	-0.53	-1.24	3.43	-0.82	0.00	0.00	0.84
	2019	-18.34	4.98	15.20	-1.96	0.00	0.00	-0.12
ORGIM1256								
	2015							
	2017	2.38	0.00	-3.06	0.00	0.00	0.00	-0.68
	2019	-8.51	1.56	6.52	0.00	0.00	0.00	-0.43
ORGIM1257								
	2015							
	2017	0.00	-0.33	0.00	0.11	0.00	0.00	-0.22
	2019	0.00	0.04	0.00	-0.22	0.00	0.00	-0.18
ORGIM1258								
	2015							
	2017	0.00	2.53	0.00	-2.85	0.00	0.00	-0.32
	2019	0.00	2.87	0.00	-3.13	0.00	0.00	-0.26
ORGIM1259								
	2015							
	2017	0.00	1.43	0.00	-1.94	0.00	0.00	-0.51
	2019	0.00	-0.24	0.00	0.44	0.00	0.00	0.20
ORGIM1265								
	2015							
	2017	0.00	0.00	0.00	0.07	0.00	0.00	0.07
	2019	0.00	0.00	0.00	0.03	0.00	0.00	0.03
ORGIM1266								

Plantation ID	Year	MOD.DENSE-FOREST	NON-FOREST	OPEN-FOREST	SCRUB	VERY DENSE-FOREST	WATER	Total Area (Ha) (Gain, Loss)
	2015							
	2017	0.23	0.15	-0.40	0.00	0.00	0.00	-0.02
	2019	-3.18	2.02	1.11	0.00	0.00	0.00	-0.05
ORGIM1267								
	2015							
	2017	0.00	1.09	-0.40	-0.36	0.00	0.00	0.33
	2019	0.00	-1.30	0.20	1.02	0.00	0.00	-0.07
ORGIM1268								
	2015							
	2017	0.00	1.09	-0.40	-0.36	0.00	0.00	0.33
	2019	0.00	-1.30	0.20	1.02	0.00	0.00	-0.07
ORGIM1269								
	2015							
	2017	0.00	0.03	0.00	0.00	0.00	0.00	0.03
	2019	0.00	-0.13	0.00	0.00	0.00	0.00	-0.13
ORGIM1270								
	2015							
	2017	0.00	-0.57	1.08	0.00	0.00	0.00	0.51
	2019	0.00	0.24	-0.15	0.00	0.00	0.00	0.09
ORGIM1271								
	2015							
	2017	0.00	-0.09	0.00	0.01	0.00	0.00	-0.08
	2019	0.00	0.61	0.00	-0.87	0.00	0.00	-0.26
ORGIM1272								
	2015							
	2017	0.00	0.00	0.00	0.31	0.00	0.00	0.31
	2019	0.00	0.00	0.00	-0.20	0.00	0.00	-0.20
ORGIM1273								
	2015							
	2017	0.00	-0.27	0.00	-0.15	0.00	0.00	-0.43
	2019	0.00	0.11	0.00	0.00	0.00	0.00	0.11
ORGIM1275								
	2015							
	2017	0.00	1.51	0.00	-1.28	0.00	0.00	0.23
	2019	0.00	-0.84	0.00	0.48	0.00	0.00	-0.36

1.10 Andhra Pradesh Intervention Site Detail-Change Analysis

Forest Cover of GIM States between 2015, 2017 and 2019 assessments

Plantation Id	Year	MOD.DENSE-FOREST	NON-FOREST	OPEN-FOREST	SCRUB	Total Area (Ha)
APGIM1001						
	2015	13.43	18.99		6.27	38.69
	2017	13.66	12.80		12.23	38.69
	2019	16.86	11.84	9.99		38.69
APGIM1002						
	2015		33.21		6.75	39.96
	2017		28.88		11.07	39.96
	2019		13.90	6.41	19.65	39.96
APGIM1003						
	2015		3.92	1.06		4.98
	2017		3.92	1.06		4.98
	2019				4.98	4.98
APGIM1004						
	2015		38.55	2.66		41.21
	2017		37.40	2.66	1.14	41.21
	2019		4.16		37.05	41.21
APGIM1005						
	2015	0.16	4.85			5.00
	2017	0.16	0.35		4.50	5.00
	2019	0.40	1.73	0.24	2.63	5.00
APGIM1006						
	2015		24.62		1.42	26.04
	2017		24.62		1.42	26.04
	2019		8.28		17.76	26.04
APGIM1007						
	2015		21.64			21.64
	2017		8.30		13.34	21.64
	2019		20.29		1.35	21.64
APGIM1008						
	2015		10.00			10.00
	2017		10.00			10.00
	2019		0.55		9.45	10.00
APGIM1009						
	2015		4.60			4.60
	2017		4.60			4.60
	2019		1.25		3.35	4.60
APGIM1010						
	2015		14.07	16.20		30.28

Plantation Id	Year	MOD.DENSE-FOREST	NON-FOREST	OPEN-FOREST	SCRUB	Total Area (Ha)
	2017		15.71	14.57		30.28
	2019		1.24		29.04	30.28
APGIM1011						
	2015	5.89	17.47	7.27		30.62
	2017	5.89	17.47	7.27		30.62
	2019	6.75	6.29	10.17	7.41	30.62
APGIM1012						
	2015		5.69			5.69
	2017		5.69			5.69
	2019			0.56	5.13	5.69
APGIM1013						
	2015		2.21	4.26		6.47
	2017		2.21	4.26		6.47
	2019		0.48	0.53	5.46	6.47
APGIM1014						
	2015			28.82		28.82
	2017			28.82		28.82
	2019		4.27	13.31	11.25	28.82
APGIM1015						
	2015			26.85		26.85
	2017		0.90	25.94		26.85
	2019			13.57	13.28	26.85
APGIM1016						
	2015			6.13		6.13
	2017		5.08	1.04		6.13
	2019		3.63		2.50	6.13
APGIM1017						
	2015			13.29		13.29
	2017			13.29		13.29
	2019			9.16	4.14	13.29
APGIM1018						
	2015			7.31		7.31
	2017			7.31		7.31
	2019			1.55	5.76	7.31
APGIM1019						
	2015			8.02		8.02
	2017			8.02		8.02
	2019			7.32	0.70	8.02
APGIM1020						
	2015		2.13	8.51		10.64

Plantation Id	Year	MOD.DENSE-FOREST	NON-FOREST	OPEN-FOREST	SCRUB	Total Area (Ha)
	2017		2.13	8.51		10.64
	2019		1.05	5.41	4.18	10.64
APGIM1021						
	2015			5.12		5.12
	2017			5.12		5.12
	2019			2.40	2.72	5.12
APGIM1022						
	2015			5.35		5.35
	2017			5.35		5.35
	2019			0.97	4.38	5.35
APGIM1023						
	2015			12.17		12.17
	2017			12.17		12.17
	2019			11.87	0.29	12.17
APGIM1024						
	2015			1.60		1.60
	2017			1.60		1.60
	2019			0.77	0.83	1.60
APGIM1025						
	2015		5.00	14.94		19.94
	2017		5.00	14.94		19.94
	2019		5.59	6.92	7.43	19.94
APGIM1026						
	2015		1.84	2.48		4.32
	2017		1.84	2.48		4.32
	2019			3.34	0.98	4.32
APGIM1027						
	2015			5.44		5.44
	2017			5.44		5.44
	2019			5.44		5.44
APGIM1028						
	2015	4.46		1.35		5.81
	2017	4.46		1.35		5.81
	2019	0.55	2.78		2.48	5.81
APGIM1029						
	2015	7.00	5.51	18.60		31.11
	2017	7.00	5.51	18.60		31.11
	2019	7.08		14.57	9.45	31.11
APGIM1030						
	2015	1.25		4.82		6.07

Plantation Id	Year	MOD.DENSE-FOREST	NON-FOREST	OPEN-FOREST	SCRUB	Total Area (Ha)
	2017	1.25		4.82		6.07
	2019	0.23		0.79	5.04	6.07
APGIM1031						
	2015	2.06		2.65		4.71
	2017	2.06		2.65		4.71
	2019	1.39		1.20	2.12	4.71
APGIM1032						
	2015	2.98		2.25		5.22
	2017	2.98		2.25		5.22
	2019	3.32		1.66	0.24	5.22
APGIM1033						
	2015		13.25	3.05		16.30
	2017		13.25	3.05		16.30
	2019		7.55	2.87	5.87	16.30
APGIM1034						
	2015		2.78	3.93		6.72
	2017		3.43	3.29		6.72
	2019		0.26	6.41	0.04	6.72
APGIM1035						
	2015		4.78			4.78
	2017		4.78			4.78
	2019			1.27	3.51	4.78
APGIM1036						
	2015		0.60	6.25		6.85
	2017		2.04	4.82		6.85
	2019				6.85	6.85
APGIM1037						
	2015		1.34	4.20		5.54
	2017		2.43	3.11		5.54
	2019				5.54	5.54
APGIM1038						
	2015		20.96			20.96
	2017		20.96			20.96
	2019		9.79	1.74	9.42	20.96
APGIM1039						
	2015		4.40			4.40
	2017		4.40			4.40
	2019		1.90		2.50	4.40
APGIM1040						
	2015		8.35			8.35

Plantation Id	Year	MOD.DENSE-FOREST	NON-FOREST	OPEN-FOREST	SCRUB	Total Area (Ha)
	2017		1.57		6.79	8.35
	2019		8.35			8.35
APGIM1041						
	2015		8.86			8.86
	2017		4.51		4.34	8.86
	2019		8.31		0.55	8.86
APGIM1042						
	2015		8.47			8.47
	2017		4.63		3.84	8.47
	2019		7.42		1.05	8.47
APGIM1043						
	2015		5.91		0.16	6.06
	2017		0.30		5.77	6.06
	2019		3.62	2.01	0.43	6.06

Changes in Forest Cover of GIM States between 2017 and 2019 in comparison to 2015 assessments

Plantation ID	Year	MOD.DENSE-FOREST	NON-FOREST	OPEN-FOREST	SCRUB	Total Area (Ha) (Gain, Loss)
APGIM1001						
	2015					
	2017	0.23	-6.18	0.00	5.95	0.00
	2019	3.43	-7.15	9.99	-6.27	0.00
APGIM1002						
	2015					
	2017	0.00	-4.33	0.00	4.33	0.00
	2019	0.00	-19.32	6.41	12.90	0.00
APGIM1003						
	2015					
	2017	0.00	0.00	0.00	0.00	0.00
	2019	0.00	-3.92	-1.06	4.98	0.00
APGIM1004						
	2015					
	2017	0.00	-1.14	0.00	1.14	0.00
	2019	0.00	-34.38	-2.66	37.05	0.00
APGIM1005						
	2015					
	2017	0.00	-4.50	0.00	4.50	0.00
	2019	0.25	-3.12	0.24	2.63	0.00
APGIM1006						
	2015					
	2017	0.00	0.00	0.00	0.00	0.00
	2019	0.00	-16.34	0.00	16.34	0.00
APGIM1007						
	2015					
	2017	0.00	-13.34	0.00	13.34	0.00
	2019	0.00	-1.35	0.00	1.35	0.00
APGIM1008						
	2015					
	2017	0.00	0.00	0.00	0.00	0.00
	2019	0.00	-9.45	0.00	9.45	0.00
APGIM1009						
	2015					
	2017	0.00	0.00	0.00	0.00	0.00
	2019	0.00	-3.35	0.00	3.35	0.00
APGIM1010						

Plantation ID	Year	MOD.DENSE-FOREST	NON-FOREST	OPEN-FOREST	SCRUB	Total Area (Ha) (Gain, Loss)
	2015					
	2017	0.00	1.63	-1.63	0.00	0.00
	2019	0.00	-12.84	-16.20	29.04	0.00
APGIM1011						
	2015					
	2017	0.00	0.00	0.00	0.00	0.00
	2019	0.87	-11.18	2.90	7.41	0.00
APGIM1012						
	2015					
	2017	0.00	0.00	0.00	0.00	0.00
	2019	0.00	-5.69	0.56	5.13	0.00
APGIM1013						
	2015					
	2017	0.00	0.00	0.00	0.00	0.00
	2019	0.00	-1.73	-3.73	5.46	0.00
APGIM1014						
	2015					
	2017	0.00	0.00	0.00	0.00	0.00
	2019	0.00	4.27	-15.52	11.25	0.00
APGIM1015						
	2015					
	2017	0.00	0.90	-0.90	0.00	0.00
	2019	0.00	0.00	-13.28	13.28	0.00
APGIM1016						
	2015					
	2017	0.00	5.08	-5.08	0.00	0.00
	2019	0.00	3.63	-6.13	2.50	0.00
APGIM1017						
	2015					
	2017	0.00	0.00	0.00	0.00	0.00
	2019	0.00	0.00	-4.14	4.14	0.00
APGIM1018						
	2015					
	2017	0.00	0.00	0.00	0.00	0.00
	2019	0.00	0.00	-5.76	5.76	0.00
APGIM1019						
	2015					
	2017	0.00	0.00	0.00	0.00	0.00
	2019	0.00	0.00	-0.70	0.70	0.00

Plantation ID	Year	MOD.DENSE-FOREST	NON-FOREST	OPEN-FOREST	SCRUB	Total Area (Ha) (Gain, Loss)
APGIM1020						
	2015					
	2017	0.00	0.00	0.00	0.00	0.00
	2019	0.00	-1.09	-3.10	4.18	0.00
APGIM1021						
	2015					
	2017	0.00	0.00	0.00	0.00	0.00
	2019	0.00	0.00	-2.72	2.72	0.00
APGIM1022						
	2015					
	2017	0.00	0.00	0.00	0.00	0.00
	2019	0.00	0.00	-4.38	4.38	0.00
APGIM1023						
	2015					
	2017	0.00	0.00	0.00	0.00	0.00
	2019	0.00	0.00	-0.29	0.29	0.00
APGIM1024						
	2015					
	2017	0.00	0.00	0.00	0.00	0.00
	2019	0.00	0.00	-0.83	0.83	0.00
APGIM1025						
	2015					
	2017	0.00	0.00	0.00	0.00	0.00
	2019	0.00	0.59	-8.02	7.43	0.00
APGIM1026						
	2015					
	2017	0.00	0.00	0.00	0.00	0.00
	2019	0.00	-1.84	0.86	0.98	0.00
APGIM1027						
	2015					
	2017	0.00	0.00	0.00	0.00	0.00
	2019	0.00	0.00	0.00	0.00	0.00
APGIM1028						
	2015					
	2017	0.00	0.00	0.00	0.00	0.00
	2019	-3.91	2.78	-1.35	2.48	0.00
APGIM1029						
	2015					
	2017	0.00	0.00	0.00	0.00	0.00

Plantation ID	Year	MOD.DENSE-FOREST	NON-FOREST	OPEN-FOREST	SCRUB	Total Area (Ha) (Gain, Loss)
	2019	0.08	-5.51	-4.03	9.45	0.00
APGIM1030						
	2015					
	2017	0.00	0.00	0.00	0.00	0.00
	2019	-1.01	0.00	-4.03	5.04	0.00
APGIM1031						
	2015					
	2017	0.00	0.00	0.00	0.00	0.00
	2019	-0.68	0.00	-1.45	2.12	0.00
APGIM1032						
	2015					
	2017	0.00	0.00	0.00	0.00	0.00
	2019	0.34	0.00	-0.58	0.24	0.00
APGIM1033						
	2015					
	2017	0.00	0.00	0.00	0.00	0.00
	2019	0.00	-5.70	-0.17	5.87	0.00
APGIM1034						
	2015					
	2017	0.00	0.64	-0.64	0.00	0.00
	2019	0.00	-2.52	2.48	0.04	0.00
APGIM1035						
	2015					
	2017	0.00	0.00	0.00	0.00	0.00
	2019	0.00	-4.78	1.27	3.51	0.00
APGIM1036						
	2015					
	2017	0.00	1.44	-1.44	0.00	0.00
	2019	0.00	-0.60	-6.25	6.85	0.00
APGIM1037						
	2015					
	2017	0.00	1.09	-1.09	0.00	0.00
	2019	0.00	-1.34	-4.20	5.54	0.00
APGIM1038						
	2015					
	2017	0.00	0.00	0.00	0.00	0.00
	2019	0.00	-11.16	1.74	9.42	0.00
APGIM1039						
	2015					

Plantation ID	Year	MOD.DENSE-FOREST	NON-FOREST	OPEN-FOREST	SCRUB	Total Area (Ha) (Gain, Loss)
	2017	0.00	0.00	0.00	0.00	0.00
	2019	0.00	-2.50	0.00	2.50	0.00
APGIM1040						
	2015					
	2017	0.00	-6.79	0.00	6.79	0.00
	2019	0.00	0.00	0.00	0.00	0.00
APGIM1041						
	2015					
	2017	0.00	-4.34	0.00	4.34	0.00
	2019	0.00	-0.55	0.00	0.55	0.00
APGIM1042						
	2015					
	2017	0.00	-3.84	0.00	3.84	0.00
	2019	0.00	-1.05	0.00	1.05	0.00
APGIM1043						
	2015					
	2017	0.00	-5.61	0.00	5.61	0.00
	2019	0.00	-2.29	2.01	0.28	0.00

1.11 Karnataka Intervention Site Detail-Change Analysis

Forest Cover of GIM States between 2015, 2017 and 2019 assessments

Plantation ID	Year	MOD.DENSE-FOREST	NON-FOREST	OPEN-FOREST	SCRUB	Total Area (Ha)
KARGIM1001						
	2015	0.65	3.52	10.04		14.22
	2017	8.29	3.52	2.40		14.22
	2019	5.04	3.66	5.53		14.22
KARGIM1002						
	2015	5.38	0.45	4.06		9.90
	2017	5.03	0.47	4.40		9.90
	2019	4.44		5.46		9.90
KARGIM1003						
	2015	10.04	11.25	26.69		47.98
	2017	28.14	5.57	14.27		47.98
	2019	38.44		9.54		47.98
KARGIM1004						
	2015	13.92	6.75	29.07		49.74
	2017	29.93	4.62	15.20		49.74
	2019	32.01	4.83	12.90		49.74
KARGIM1005						
	2015	3.32	11.34	4.78		19.43
	2017	10.67	6.23	2.54		19.43
	2019	11.49	1.01	6.93		19.43
KARGIM1006						
	2015	4.90	12.24	2.42		19.56
	2017	13.88	2.44	3.24		19.56
	2019	6.03	5.37	8.16		19.56
KARGIM1007						
	2015		11.01			11.01
	2017		10.57	0.44		11.01
	2019		9.17	1.84		11.01
KARGIM1008						
	2015	6.77		3.53		10.30
	2017	7.24		3.05		10.30
	2019	6.90		3.40		10.30
KARGIM1009						
	2015	0.98	3.99	6.31		11.28
	2017	2.25	4.57	4.46		11.28
	2019	9.12	1.25	0.90		11.28

Plantation ID	Year	MOD.DENSE-FOREST	NON-FOREST	OPEN-FOREST	SCRUB	Total Area (Ha)
KARGIM1010						
	2015	59.78	37.27	56.84	45.88	199.77
	2017	77.07	40.91	81.78		199.77
	2019	81.06	35.23	83.47		199.77
KARGIM1011						
	2015	109.15	17.80	48.58	5.83	181.36
	2017	101.05	21.62	58.69		181.36
	2019	96.33	27.12	57.91		181.36
KARGIM1012						
	2015	262.21	51.37	28.62	18.31	360.51
	2017	278.07	42.72	39.73		360.51
	2019	277.18	42.94	40.39		360.51
KARGIM1013						
	2015	57.97	142.67	75.35	4.31	280.29
	2017	80.81	118.55	56.63	4.51	260.52
	2019	81.13	122.57	55.13	3.60	262.42

Changes in Forest Cover of GIM States between 2017 and 2019 in comparison to 2015 assessments

Plantation ID	Year	MOD.DENSE-FOREST	NON-FOREST	OPEN-FOREST	SCRUB	Total Area (Ha) (Gain,Loss)
KARGIM1001						
	2015					
	2017	7.64	0.00	-7.64	0.00	0.00
	2019	4.38	0.13	-4.52	0.00	0.00
KARGIM1002						
	2015					
	2017	-0.35	0.02	0.34	0.00	0.00
	2019	-0.94	-0.45	1.39	0.00	0.00
KARGIM1003						
	2015					
	2017	18.10	-5.67	-12.43	0.00	0.00
	2019	28.39	-11.25	-17.15	0.00	0.00
KARGIM1004						
	2015					
	2017	16.01	-2.14	-13.87	0.00	0.00
	2019	18.09	-1.92	-16.17	0.00	0.00
KARGIM1005						
	2015					
	2017	7.35	-5.11	-2.24	0.00	0.00
	2019	8.17	-10.32	2.15	0.00	0.00
KARGIM1006						
	2015					
	2017	8.99	-9.80	0.81	0.00	0.00
	2019	1.13	-6.87	5.74	0.00	0.00
KARGIM1007						
	2015					
	2017	0.00	-0.44	0.44	0.00	0.00
	2019	0.00	-1.84	1.84	0.00	0.00
KARGIM1008						
	2015					
	2017	0.48	0.00	-0.48	0.00	0.00
	2019	0.13	0.00	-0.13	0.00	0.00
KARGIM1009						
	2015					
	2017	1.27	0.58	-1.85	0.00	0.00
	2019	8.14	-2.74	-5.40	0.00	0.00
KARGIM1010						

Plantation ID	Year	MOD.DENSE-FOREST	NON-FOREST	OPEN-FOREST	SCRUB	Total Area (Ha) (Gain,Loss)
	2015					
	2017	17.29	3.64	24.95	-45.88	0.00
	2019	21.27	-2.03	26.64	-45.88	0.00
KARGIM1011						
	2015					
	2017	-8.10	3.82	10.11	-5.83	0.00
	2019	-12.82	9.32	9.32	-5.83	0.00
KARGIM1012						
	2015					
	2017	15.85	-8.65	11.11	-18.31	0.00
	2019	14.97	-8.42	11.77	-18.31	0.00
KARGIM1013						
	2015					
	2017	22.85	-24.12	-18.71	0.20	-19.78
	2019	23.16	-20.10	-20.22	-0.72	-17.87

1.12 Kerala Intervention Site Detail-Change Analysis

Forest Cover of GIM States between 2015, 2017 and 2019 assessments

Plantation Id	MOD.DENSE-FOREST	NON FOREST	OPEN FOREST	Total Area (Ha)
KRGIM1001				
2015	0.19	3.31	5.58	9.07
2017		4.90	4.17	9.07
2019		2.69	6.38	9.07
KRGIM1002				
2015		1.85	14.40	16.25
2017		2.27	13.98	16.25
2019		0.54	15.71	16.25
KRGIM1003				
2015		1.79		1.79
2017		1.79		1.79
2019		1.79		1.79

Changes in Forest Cover of GIM States between 2017 and 2019 in comparison to 2015 assessments

Plantation Id	MOD.DENSE-FOREST	NON FOREST	OPEN FOREST	Area (Ha) (Gain,Loss)
KRGIM1001				
2015				
2017	-0.19	1.59	-1.40	0.00
2019	-0.19	-0.62	0.80	0.00
KRGIM1002				
2015				
2017	0.00	0.42	-0.42	0.00
2019	0.00	-1.31	1.31	0.00
KRGIM1003				
2015				
2017	0.00	0.00	0.00	0.00
2019	0.00	0.00	0.00	0.00